

**Acknowledgment and
Notice of Acknowledgment
of Acceptance of R.S. 2477
Right-of-Way Grant**

Ent 129721 Bk 675 Pg 343
Date: 23-JUN-2008 12:17PM
Fee: None
Filed By: KR
VIKKI BARNETT, Recorder
CARBON COUNTY CORPORATION
For: UTAH STATE

THE STATE OF UTAH

TO ALL WHOM THESE PRESENTS SHALL COME, Greeting:

Know ye, This is an Acknowledgment and Notice of Acknowledgment made under Utah Code Sections 72-5-309 through 310 inclusive, that the grant of the United States of America of “the right of way for the construction of highways over public lands, not reserved for public uses” under United States Revised Statutes 2477 (43 U.S.C. Section 932 (repealed October 21, 1976, with proviso recognizing the validity of rights-of-way already established)) was accepted for and on behalf of the State of Utah and its political subdivision Carbon County as it pertains to the highway located in Carbon County known as LOWER FISH CREEK RIDGE ROAD; County Road Number: 207; State Geographic Information Database (SGID) Road Identification Number: RD040001. Total road length is 5.7 miles more or less.

The reason for this Acknowledgment and Notice of Acknowledgment includes, but is not limited to, the fact that the road was constructed, mechanically, or by continuous use as a public highway for a period of at least ten years, over public lands not reserved for public uses, prior to the earlier of (a) the October 21, 1976 repeal of R.S. 2477 or (b) the date the servient estate was reserved for public uses.

This Acknowledgment and Notice of Acknowledgment applies only to the segments of the road that traverse land owned by the Bureau of Land Management, United States Department of the Interior, and does not apply to segments of the road that traverse land owned by any other person or entity. The State of Utah and its political subdivisions reserve the right to make further acknowledgments and notices of acknowledgment with regard to road segments that traverse land owned by other entities, including the United States of America, through one or more of its agencies.

A printed copy of a map showing the location of the road in said county is appended hereto as “Attachment 1,” a printed copy of representative photos of the road is appended hereto as “Attachment 2,” a printed copy of a description of the beginning and ending points of the entire road together with a list of Townships, Ranges and Sections that may be traversed by the road in said county is appended hereto as “Attachment 3,” and a printed copy of the Road Centerline Description Cover Page(s) is appended hereto as “Attachment 4.” The Appendices listed in “Attachment 4” that contain the actual road centerline descriptions are incorporated herein by reference. Affidavits provided by individuals familiar with the road are appended hereto as “Attachment 5.”

A printed copy of this Acknowledgment and Notice of Acknowledgment, together with its Attachments and Appendices, may be viewed and/or obtained at the office of the Utah State Archives.

An electronic copy of this Acknowledgment and Notice of Acknowledgment, together with its Attachments and Appendices, may be viewed and/or downloaded as read-only PDF (Portable Document Format) files via the


Internet at <http://recorded2477roads.utah.gov>.

The owner of the servient estate in the land underlying the road-segments subject to this Acknowledgment and Notice is believed to be the United States of America through one or more of its agencies. Any of such agencies or any other person with a servient ownership claim or a competing dominant estate right-of-way ownership claim, may file a petition in the State District Court for Salt Lake County for a decision regarding the correctness of this Acknowledgment. A claimant shall file a petition within sixty (60) days after receipt of this Notice.

In Witness Whereof, I, John Harja, the official designee of the Governor of the State of Utah, in conformity to the laws of the State (Utah Code Sections 72-5-308 through 310 inclusive), have caused this Acknowledgment and Notice of Acknowledgment to be made.

Signed by my hand in Salt Lake City, Utah, the 17th day of June, 2008.

By the Governor's Designee




John Harja


CERTIFICATION

State of Utah)
 : ss
County of Salt Lake)

I hereby certify that the signer of the foregoing document, John Harja, is personally known by me, has made a voluntary signature and taken an oath stating that he is the official designee of the Governor of the State of Utah and is authorized to sign this document on the Governor's behalf pursuant to Utah Code Section 72-5-309. He further vouched that, based upon information and belief, the facts alleged therein are true.

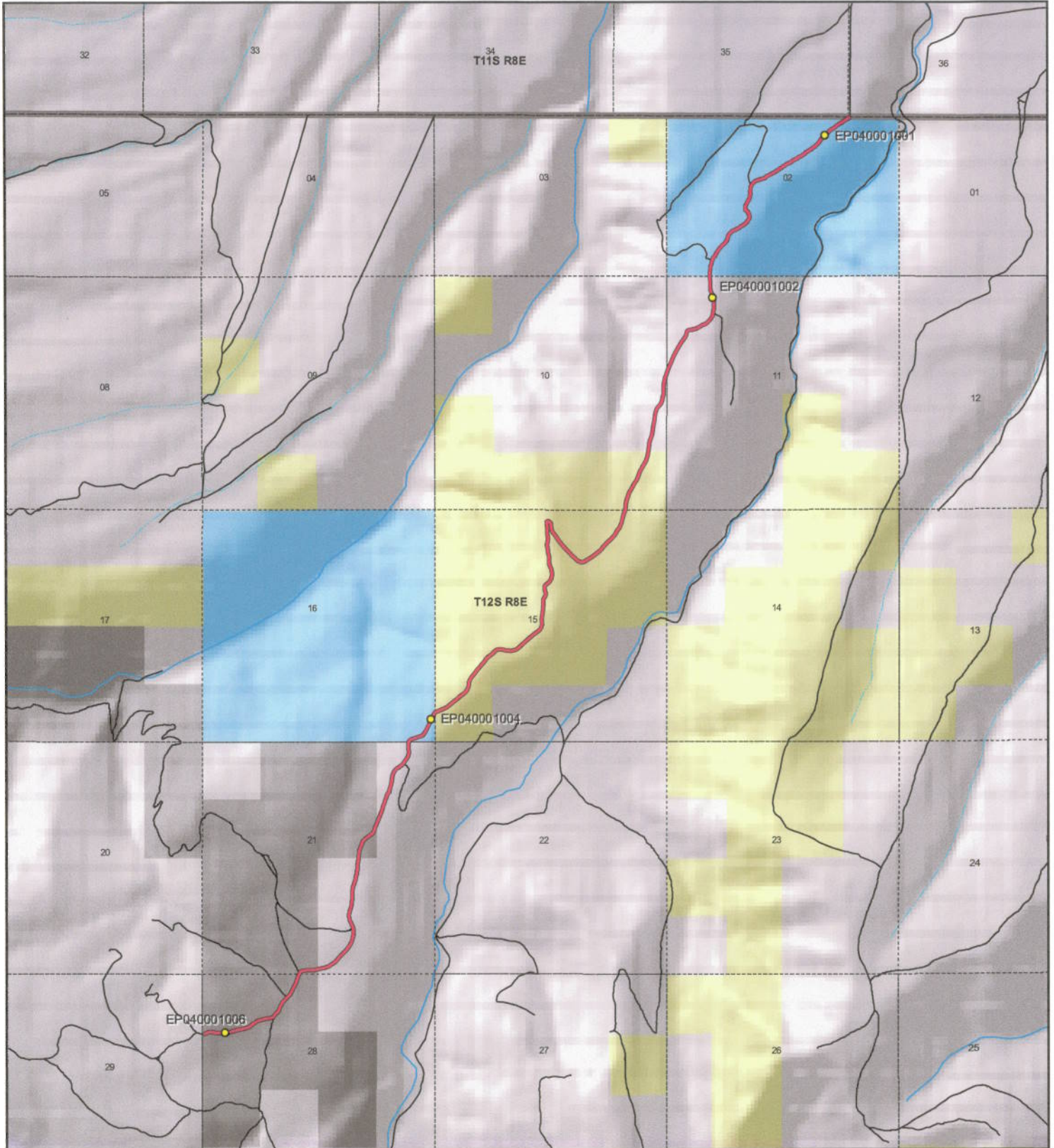
Dated this 17th day of June, 2008.





Notary Public

Attachment 1



<p>1:35,510 1 inch equals 0.6 miles</p>		<p align="center">LOWER FISH CREEK RIDGE ROAD - Carbon County SGID RD_ID RD040001</p> <table border="0"> <tr> <td colspan="2">Land Ownership Categories</td> <td colspan="2">Transportation Network</td> </tr> <tr> <td> BLM</td> <td> Wilderness</td> <td> LOWER FISH CREEK RIDGE RD</td> <td> Title V: Issued Or Under Consideration By BLM Or County</td> </tr> <tr> <td> Private</td> <td> UDWR Wildlife Reserve</td> <td> Other Roads</td> <td> Photo Event Point</td> </tr> <tr> <td> SITLA, State Trust Land</td> <td> DOD, Military</td> <td> Section = 1 Mile</td> <td></td> </tr> <tr> <td> USFS, National Forest</td> <td> State Sovereign Land</td> <td></td> <td></td> </tr> <tr> <td> State Parks and Recreation</td> <td> National Recreation Area</td> <td></td> <td></td> </tr> <tr> <td> Tribal, Indian Reservation</td> <td> USFWS, Natl. Wildlife Refuge</td> <td></td> <td></td> </tr> <tr> <td> NPS, National Park</td> <td></td> <td></td> <td></td> </tr> </table>	Land Ownership Categories		Transportation Network		BLM	Wilderness	LOWER FISH CREEK RIDGE RD	Title V: Issued Or Under Consideration By BLM Or County	Private	UDWR Wildlife Reserve	Other Roads	Photo Event Point	SITLA, State Trust Land	DOD, Military	Section = 1 Mile		USFS, National Forest	State Sovereign Land			State Parks and Recreation	National Recreation Area			Tribal, Indian Reservation	USFWS, Natl. Wildlife Refuge			NPS, National Park				<p>Map prepared by the State of Utah Automated Geographic Reference Center Room 5130 State Office Building Salt Lake City, Utah 84114 Jun 13, 2008</p>
Land Ownership Categories		Transportation Network																																	
BLM	Wilderness	LOWER FISH CREEK RIDGE RD	Title V: Issued Or Under Consideration By BLM Or County																																
Private	UDWR Wildlife Reserve	Other Roads	Photo Event Point																																
SITLA, State Trust Land	DOD, Military	Section = 1 Mile																																	
USFS, National Forest	State Sovereign Land																																		
State Parks and Recreation	National Recreation Area																																		
Tribal, Indian Reservation	USFWS, Natl. Wildlife Refuge																																		
NPS, National Park																																			

Attachment 2



EP040001001



EP040001002



EP040001004



EP040001006

EP000000000

EP000000000

LOWER FISH CREEK RIDGE ROAD - Carbon County
SGID RD_ID RD040001



Map prepared by the State of Utah
Automated Geographic Reference Center
Room 5130 State Office Building
Salt Lake City, Utah 84114
June 13, 2008



Attachment 3

Beginning & Ending Points and Township, Range, and Section References For:

Popular Name: LOWER FISH CREEK RIDGE ROAD

County: Carbon

County Road Number: 207

State Geographic Information Database (SGID) Road Identification Number: RD040001.

Total Road Length: 5.7 miles more or less.

Beginning at a point on the road centerline located at 39 degrees 45 minutes 24.18 seconds North Latitude and -111 degrees 02 minutes 030.7 seconds West Longitude, which can be converted to mapping accuracy State Plane Utah Central Zone NAD 83 feet coordinates of X = 1,769,210.9 feet and Y = 7,080,439.4 feet based on the US Survey Foot conversion.

Ending at a point on the road centerline located at 39 degrees 48 minutes 049.8 seconds North Latitude and -110 degrees 59 minutes 22 seconds West Longitude, which can be converted to mapping accuracy State Plane Utah Central Zone NAD 83 feet coordinates of X = 1,783,828.1 feet and Y = 7,101,322.7 feet based on the US Survey Foot conversion.

This road may traverse:

Township 12 South Range 8 East, Section(s) 2,10,11,15,16,21,28, Salt Lake Base & Meridian
See Attachment 1 above for a cartographic depiction of the course of this road.

**Attachment 4
Road Centerline Description Cover Page(s)**

Popular Name: LOWER FISH CREEK RIDGE ROAD

County: Carbon

County Road Number: 207

State Geographic Information Database (SGID) Road Identification Number: RD040001.

Total Road Length: 5.7 miles more or less.

Centerline Descriptions Of Road-Segments That Cross Over Federally Owned Land, Derived From Global Positioning System Data And Cross-checked against USGS Digital Orthophoto Quadrangles Compiled By The Utah Automated Geographic Reference Center And Entered Into The State Geographic Information Database (SGID).

Road-Segments Listed by SGID Road Identification Number (RD_ID)	Road-Segment Numbers	Believed Ownership Of Servient Estate	Approximate Segment Length	See Attached Appendix
RD040001	001	ST	0.63 Miles	(not shown)
RD040001	002	PVT	0.56 Miles	(not shown)
RD040001	003	ST	0.18 Miles	(not shown)
RD040001	004	PVT	0.39 Miles	(not shown)
RD040001	005	ST	0.18 Miles	(not shown)
RD040001	006	BLM	1.92 Miles	A
RD040001	007	PVT	0.85 Miles	(not shown)
RD040001	008	ST	0.99 Miles	(not shown)
		Total Road Length	5.7	_____

* Indicates that a Title V permit will be requested, is in process, or has been issued.

† Indicates that road-segments crossing Forest Service land are under consideration by the state and county as of the date of this Acknowledgment and Notice of Acknowledgment.

Attachment 5

AFFIDAVIT OF RAYMOND B. HANSON

LOWER FISH CREEK RIDGE ROAD

CARBON COUNTY, UTAH

COUNTY ROAD NUMBER 207

State of Utah)
 : ss
County of Carbon)

Raymond B. Hanson, being first duly sworn, deposes and states as follows:

1. I am an adult competent to testify about the matters set forth below based upon my personal knowledge. I currently reside in Carbon County, Utah. I have lived in Carbon County for 63 years. I was employed by the Carbon County Road Department from 1971 to 1976 and have been employed by the Carbon County Road Department since 1987 to the present. I have been the Carbon County Road Supervisor since January of 1991.

2. I have traveled and am familiar with a road in Carbon County known as Lower Fish Creek Ridge Road. I am also familiar with the land the road traverses. When I first used and observed the road in the early 1970s, it followed the same route as in 2007, when I last observed it. Attached is a Carbon County map showing Lower Fish Creek Ridge Road. To the best of my knowledge and based upon my use of and familiarity with this road and the land it traverses, the location and route of the road are correctly illustrated on the attached map.

3. I am informed that the County identifies this road according to the road number described above.

4. I have observed that the road has been open to the public for all to use, to come and go as they pleased, since at least as early as the early 1970s and continuing through 1976 to 2007. Throughout this time period I have observed travel on the road by various means,

including: ATV, jeeps, pickup, automobile, gravel truck, loader and road grader. Throughout this time period, the road has been used daily prior to 1976, and is presently used daily.

5. Throughout the time period from the early 1970s to 2007, I have used the road myself for the following uses: road maintenance, tourism, recreation, traveling in and through the area and hunting.

6. Throughout the time period described in the previous paragraph, I observed vehicles using the road at various times for the uses described in the previous paragraph, plus the following uses: livestock operations, oil and gas exploration, wood gathering, logging and residential access.


7. It is also the reputation in the community that this road has been open to the public for all to use, to come and go as they pleased, since at least as early as the late 1940s and continuing through 1976 to the present, for the uses described in the previous paragraphs.

8. I observed the following evidence of construction and maintenance performed on the road prior to 1976: I personally performed maintenance and construction activities on the road.

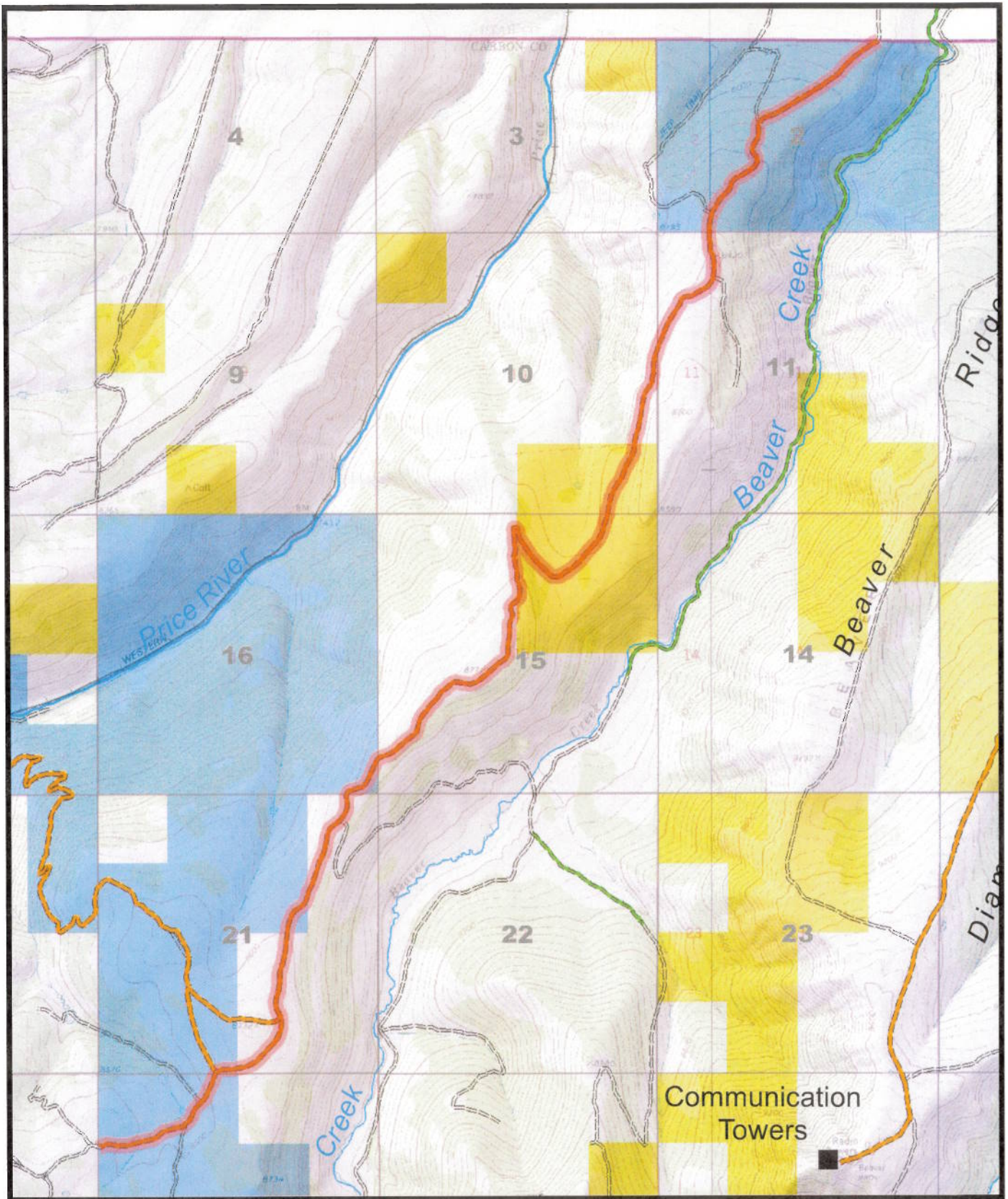
Dated this 6 day of November, 2007.


RAYMOND B. HANSON

SUBSCRIBED AND SWORN TO before me this 6th day of November, 2007.





Notary Public



207

LOWER FISH CREEK RIDGE



AFFIDAVIT OF CLAYTON A. CAMPBELL

LOWER FISH CREEK RIDGE ROAD

CARBON COUNTY, UTAH

COUNTY ROAD NUMBER 207

State of Utah)
 : ss
County of Carbon)

Clayton A. Campbell, being first duly sworn, deposes and states as follows:

1. I am an adult competent to testify about the matters set forth below based upon my personal knowledge. I currently reside in Wellington, Carbon County, Utah. I have lived in Carbon County almost all of my life since 1944.

2. I have traveled and am familiar with a road in Carbon County known as Lower Fish Creek Ridge Road. I am also familiar with the land the road traverses. When I first used and observed the road in the early 1950s, it followed the same route as in the late 1980s, when I last observed it. Attached is a Carbon County map showing Lower Fish Creek Ridge Road. To the best of my knowledge and based upon my use of and familiarity with this road and the land it traverses, the location and route of the road are correctly illustrated on the attached map.

3. I am informed that the County identifies this road according to the road number described above.

4. I have observed that the road has been open to the public for all to use, to come and go as they pleased, since at least as early as the early 1950s and continuing through 1976 to the late 1980s. Throughout this time period I have observed travel on the road by various means, including pickups, jeeps and ATVs. Throughout this time period, the road has been used weekly for ten continuous years prior to 1976 and was so used in the late 1980s.

5. Throughout the time period from the early 1950s to the late 1980s, I have used the road myself for recreation and fishing.

6. Throughout the time period described in the previous paragraph, I observed vehicles using the road at various times for the uses described in the previous paragraph, plus livestock operations, hunting government access and access to private property.


7. It is also the reputation in the community that this road has been open to the public for all to use, to come and go as they pleased, since at least as early as the early 1900s and continuing through 1976 to the present, for the uses described in the previous paragraphs.

8. Prior to 1976 I observed the graded surface of the road and other evidence of construction and maintenance such as berms along the side of the road.


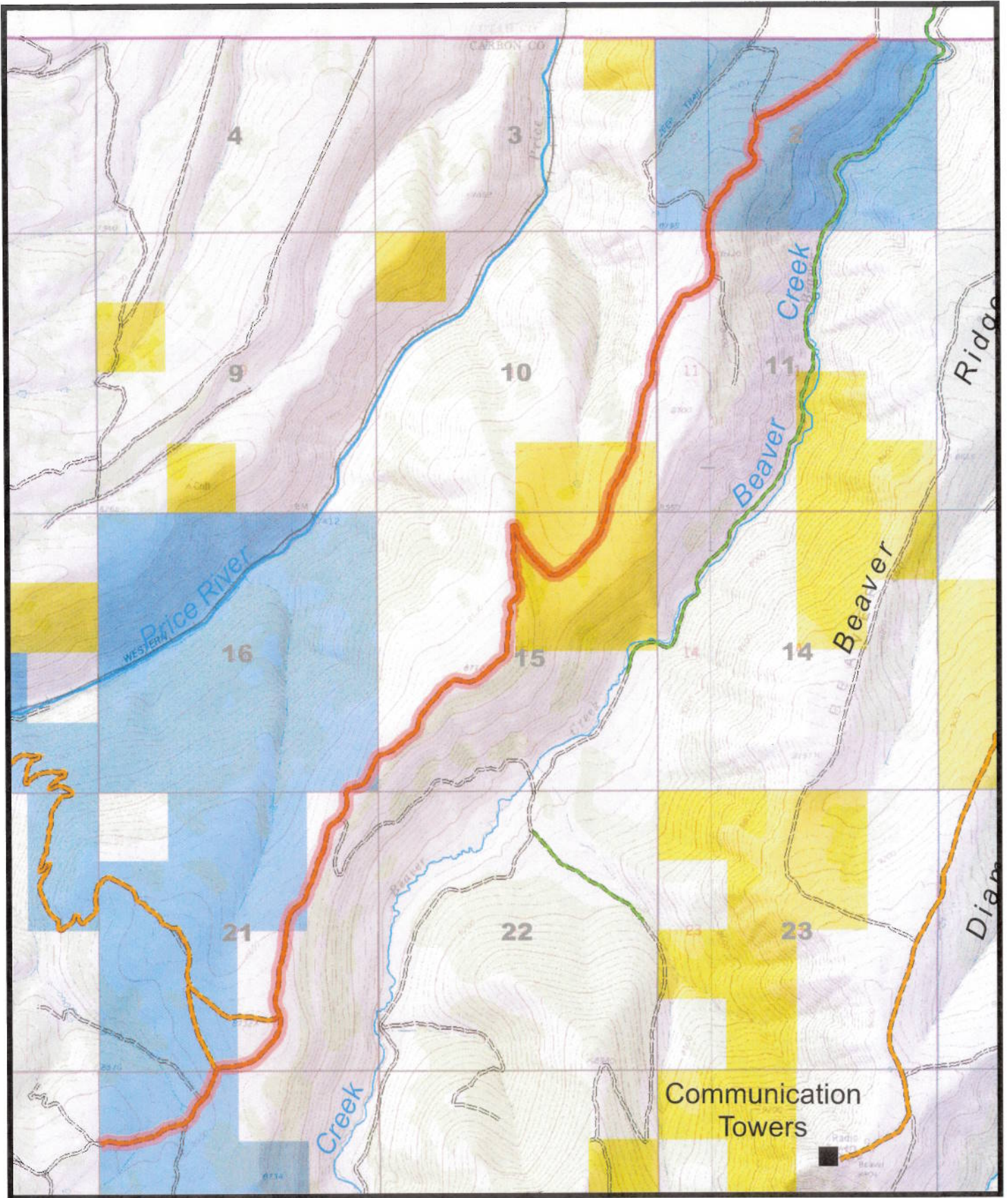
Dated this 5 day of November, 2007.


CLAYTON A. CAMPBELL

SUBSCRIBED AND SWORN TO before me this 5th day of November, 2007.




Notary Public



207
LOWER FISH CREEK RIDGE

Appendix A to Attachment 4

Popular Name: LOWER FISH CREEK RIDGE ROAD

County: Carbon

County Road Number: 207

State Geographic Information Database (SGID) Road Identification Number: RD040001.

Road-Segment Number: 006

Road-Segment Length: 1.92 miles more or less.

Believed owner of the land underlying this road-segment is: Bureau of Land Management.

The following description is based upon the geographic coordinate system using the NAD83 Datum. The source is GPS mapping grade data as indicated in the metadata and/or the transportation data model of the State of Utah Geographic Information Database (SGID).

The road-segment itself is the monument that is identified by its physical presence on the land. The location of said physical presence is closely approximated by mapping grade Global Positioning System (GPS) data. Said data are checked against the corresponding gray-scale 1-meter Digital Orthophoto Quadrangles published by the United States Geological Survey (USGS) to verify a reasonable degree of accuracy. In circumstances where accurate satellite signal acquisition is not possible, such as deep, narrow canyons or under a canopy of dense foliage, or where very sharp curves in the road make accuracy questionable, such portions of the road were digitized from the corresponding gray-scale 1-meter Digital Orthophoto Quadrangles published by the United States Geological Survey (USGS).

This road-segment may traverse:

Township 12 South Range 8 East, Section(s) 10,15, Salt Lake Base & Meridian

The following description closely approximates the location of the centerline of the physical monument (LOWER FISH CREEK RIDGE ROAD)-- Segment 006 based on mapping grade Global Positioning System (GPS) data as defined above:

Beginning at a point on the road center line located at 39 degrees 46 minutes 36.42 seconds North Latitude and -111 degrees 01 minutes 23.02 seconds West Longitude, which can be converted to mapping accuracy State Plane Utah Central Zone NAD 83 feet coordinates of X = 1,774,457.0 feet and Y = 7,087,776.1 feet; thence the following courses along the said road center line:

thence North 49 Degrees 10 Minutes 12 Seconds East 8.9 feet
thence North 65 Degrees 25 Minutes 58 Seconds East 31.6 feet
thence North 70 Degrees 40 Minutes 13 Seconds East 176 feet
thence North 62 Degrees 15 Minutes 18 Seconds East 61.6 feet
thence North 52 Degrees 10 Minutes 48 Seconds East 61.5 feet
thence North 48 Degrees 59 Minutes 35 Seconds East 191.3 feet
thence North 47 Degrees 45 Minutes 46 Seconds East 63.4 feet
thence North 49 Degrees 38 Minutes 48 Seconds East 64.6 feet
thence North 52 Degrees 32 Minutes 47 Seconds East 121.4 feet
thence North 47 Degrees 11 Minutes 15 Seconds East 56.7 feet
thence North 33 Degrees 20 Minutes 24 Seconds East 53 feet

thence North 21 Degrees 09 Minutes 25 Seconds East 52.8 feet
 thence North 11 Degrees 36 Minutes 54 Seconds East 51.9 feet
 thence North 06 Degrees 24 Minutes 36 Seconds East 47.9 feet
 thence North 12 Degrees 51 Minutes 22 Seconds East 48.8 feet
 thence North 27 Degrees 47 Minutes 03 Seconds East 51.9 feet
 thence North 35 Degrees 13 Minutes 43 Seconds East 57.2 feet
 thence North 40 Degrees 13 Minutes 07 Seconds East 118.2 feet
 thence North 35 Degrees 47 Minutes 21 Seconds East 114.3 feet
 thence North 41 Degrees 51 Minutes 45 Seconds East 52.9 feet
 thence North 44 Degrees 25 Minutes 57 Seconds East 102.2 feet
 thence North 37 Degrees 13 Minutes 17 Seconds East 51.5 feet
 thence North 30 Degrees 48 Minutes 21 Seconds East 49.6 feet
 thence North 33 Degrees 16 Minutes 52 Seconds East 47.1 feet
 thence North 41 Degrees 23 Minutes 43 Seconds East 43.7 feet
 thence North 52 Degrees 10 Minutes 15 Seconds East 44.1 feet
 thence North 56 Degrees 50 Minutes 46 Seconds East 84 feet
 thence North 48 Degrees 09 Minutes 53 Seconds East 94.7 feet
 thence North 50 Degrees 52 Minutes 59 Seconds East 49.4 feet
 thence North 67 Degrees 26 Minutes 26 Seconds East 47.1 feet
 thence South 89 Degrees 06 Minutes 15 Seconds East 54.1 feet
 thence South 78 Degrees 50 Minutes 09 Seconds East 59.2 feet
 thence South 77 Degrees 11 Minutes 58 Seconds East 59.3 feet
 thence South 80 Degrees 43 Minutes 30 Seconds East 55.9 feet
 thence South 84 Degrees 25 Minutes 59 Seconds East 50.9 feet
 thence North 79 Degrees 24 Minutes 56 Seconds East 53.6 feet
 thence North 70 Degrees 48 Minutes 32 Seconds East 57.3 feet
 thence North 62 Degrees 40 Minutes 26 Seconds East 57.2 feet
 thence North 51 Degrees 13 Minutes 46 Seconds East 60.2 feet
 thence North 47 Degrees 47 Minutes 34 Seconds East 59.8 feet
 thence North 48 Degrees 48 Minutes 15 Seconds East 373.6 feet
 thence North 52 Degrees 25 Minutes 54 Seconds East 45.8 feet
 thence North 57 Degrees 27 Minutes 38 Seconds East 45.7 feet
 thence North 54 Degrees 20 Minutes 57 Seconds East 46.4 feet
 thence North 47 Degrees 51 Minutes 16 Seconds East 44 feet
 thence North 36 Degrees 23 Minutes 29 Seconds East 42.8 feet
 thence North 22 Degrees 53 Minutes 44 Seconds East 42.7 feet
 thence North 07 Degrees 39 Minutes 19 Seconds East 43 feet
 thence North 06 Degrees 08 Minutes 23 Seconds West 84.2 feet
 thence North 02 Degrees 05 Minutes 57 Seconds East 44.3 feet
 thence North 08 Degrees 08 Minutes 53 Seconds East 91.1 feet
 thence North 06 Degrees 20 Minutes 29 Seconds East 89.1 feet
 thence North 03 Degrees 27 Minutes 12 Seconds East 133.1 feet
 thence North 00 Degrees 39 Minutes 24 Seconds West 89.4 feet
 thence North 09 Degrees 50 Minutes 38 Seconds East 38.3 feet
 thence North 31 Degrees 22 Minutes 25 Seconds East 76.8 feet
 thence North 10 Degrees 51 Minutes 39 Seconds East 40.1 feet
 thence North 04 Degrees 15 Minutes 21 Seconds West 41.1 feet
 thence North 14 Degrees 11 Minutes 45 Seconds West 79.5 feet
 thence North 08 Degrees 57 Minutes 55 Seconds West 38.2 feet

thence North 06 Degrees 28 Minutes 30 Seconds East 34.7 feet
 thence North 31 Degrees 01 Minutes 14 Seconds East 40.2 feet
 thence North 52 Degrees 08 Minutes 49 Seconds East 82.9 feet
 thence North 46 Degrees 16 Minutes 32 Seconds East 39.2 feet
 thence North 33 Degrees 00 Minutes 35 Seconds East 39.1 feet
 thence North 26 Degrees 33 Minutes 30 Seconds East 34.8 feet
 thence North 15 Degrees 57 Minutes 24 Seconds East 35.8 feet
 thence North 07 Degrees 08 Minutes 40 Seconds East 36.4 feet
 thence North 00 Degrees 55 Minutes 46 Seconds East 36.1 feet
 thence North 03 Degrees 51 Minutes 27 Seconds West 36.2 feet
 thence North 06 Degrees 27 Minutes 45 Seconds West 34.7 feet
 thence North 11 Degrees 33 Minutes 38 Seconds West 31.8 feet
 thence North 19 Degrees 06 Minutes 59 Seconds West 31.3 feet
 thence North 25 Degrees 04 Minutes 29 Seconds West 70.6 feet
 thence North 12 Degrees 00 Minutes 14 Seconds West 33.5 feet
 thence North 01 Degrees 27 Minutes 57 Seconds West 32.8 feet
 thence North 02 Degrees 04 Minutes 57 Seconds East 50.9 feet
 thence North 00 Degrees 09 Minutes 09 Seconds West 67.2 feet
 thence North 09 Degrees 53 Minutes 45 Seconds West 30 feet
 thence North 15 Degrees 56 Minutes 39 Seconds West 83.6 feet
 thence North 12 Degrees 58 Minutes 12 Seconds West 43.8 feet
 thence North 10 Degrees 08 Minutes 46 Seconds West 85 feet
 thence North 03 Degrees 34 Minutes 41 Seconds West 42.7 feet
 thence North 05 Degrees 07 Minutes 19 Seconds East 41.2 feet
 thence North 09 Degrees 27 Minutes 32 Seconds East 84.8 feet
 thence North 00 Degrees 32 Minutes 58 Seconds West 41 feet
 thence North 04 Degrees 54 Minutes 59 Seconds West 84 feet
 thence North 03 Degrees 52 Minutes 39 Seconds West 136.5 feet
 thence North 05 Degrees 45 Minutes 16 Seconds West 102.2 feet
 thence North 00 Degrees 29 Minutes 47 Seconds West 21.3 feet
 thence North 15 Degrees 59 Minutes 18 Seconds East 17.1 feet
 thence North 43 Degrees 48 Minutes 04 Seconds East 13.6 feet
 thence North 69 Degrees 41 Minutes 47 Seconds East 14.2 feet
 thence North 83 Degrees 48 Minutes 28 Seconds East 15.1 feet
 thence South 66 Degrees 16 Minutes 24 Seconds East 20.4 feet
 thence South 44 Degrees 38 Minutes 19 Seconds East 25.4 feet
 thence South 22 Degrees 47 Minutes 30 Seconds East 30.2 feet
 thence South 11 Degrees 37 Minutes 09 Seconds East 33.5 feet
 thence South 08 Degrees 07 Minutes 45 Seconds East 82.8 feet
 thence South 17 Degrees 20 Minutes 33 Seconds East 41.3 feet
 thence South 27 Degrees 36 Minutes 12 Seconds East 39.8 feet
 thence South 37 Degrees 42 Minutes 45 Seconds East 122.4 feet
 thence South 34 Degrees 12 Minutes 41 Seconds East 126.9 feet
 thence South 36 Degrees 36 Minutes 52 Seconds East 39.9 feet
 thence South 38 Degrees 45 Minutes 49 Seconds East 84.1 feet
 thence South 41 Degrees 57 Minutes 04 Seconds East 116.9 feet
 thence South 44 Degrees 33 Minutes 00 Seconds East 148.5 feet
 thence South 45 Degrees 14 Minutes 19 Seconds East 65.3 feet
 thence South 48 Degrees 00 Minutes 43 Seconds East 33.1 feet

thence South 44 Degrees 55 Minutes 44 Seconds East 101.9 feet
 thence South 50 Degrees 12 Minutes 16 Seconds East 25.6 feet
 thence South 55 Degrees 00 Minutes 41 Seconds East 25.8 feet
 thence South 67 Degrees 36 Minutes 16 Seconds East 30.2 feet
 thence South 79 Degrees 12 Minutes 53 Seconds East 30.7 feet
 thence North 86 Degrees 59 Minutes 15 Seconds East 31.4 feet
 thence North 79 Degrees 42 Minutes 40 Seconds East 27.5 feet
 thence North 70 Degrees 00 Minutes 22 Seconds East 19.2 feet
 thence North 59 Degrees 23 Minutes 30 Seconds East 12.9 feet
 thence North 70 Degrees 42 Minutes 33 Seconds East 10 feet
 thence North 61 Degrees 54 Minutes 31 Seconds East 13.9 feet
 thence North 57 Degrees 30 Minutes 49 Seconds East 59.5 feet
 thence North 54 Degrees 52 Minutes 28 Seconds East 31.3 feet
 thence North 59 Degrees 12 Minutes 51 Seconds East 67.3 feet
 thence North 56 Degrees 51 Minutes 17 Seconds East 70.5 feet
 thence North 50 Degrees 08 Minutes 44 Seconds East 66.5 feet
 thence North 47 Degrees 41 Minutes 07 Seconds East 98.7 feet
 thence North 45 Degrees 41 Minutes 52 Seconds East 35.3 feet
 thence North 43 Degrees 36 Minutes 25 Seconds East 65.7 feet
 thence North 40 Degrees 37 Minutes 52 Seconds East 165.3 feet
 thence North 42 Degrees 55 Minutes 55 Seconds East 80.7 feet
 thence North 41 Degrees 24 Minutes 15 Seconds East 138.9 feet
 thence North 35 Degrees 44 Minutes 33 Seconds East 132.3 feet
 thence North 32 Degrees 19 Minutes 57 Seconds East 56.3 feet
 thence North 24 Degrees 10 Minutes 52 Seconds East 70.1 feet
 thence North 17 Degrees 35 Minutes 01 Seconds East 70.6 feet
 thence North 15 Degrees 10 Minutes 22 Seconds East 71.4 feet
 thence North 17 Degrees 24 Minutes 38 Seconds East 145.3 feet
 thence North 14 Degrees 40 Minutes 00 Seconds East 69.5 feet
 thence North 10 Degrees 02 Minutes 01 Seconds East 68.3 feet
 thence North 08 Degrees 11 Minutes 27 Seconds East 66.3 feet
 thence North 09 Degrees 51 Minutes 12 Seconds East 128.2 feet
 thence North 16 Degrees 26 Minutes 35 Seconds East 61.6 feet
 thence North 22 Degrees 41 Minutes 30 Seconds East 64.9 feet
 thence North 25 Degrees 11 Minutes 39 Seconds East 123.3 feet
 thence North 27 Degrees 37 Minutes 17 Seconds East 59.3 feet
 thence North 32 Degrees 51 Minutes 44 Seconds East 58.6 feet
 thence North 35 Degrees 01 Minutes 01 Seconds East 61.1 feet
 thence North 31 Degrees 06 Minutes 27 Seconds East 55.6 feet
 thence North 21 Degrees 36 Minutes 41 Seconds East 224.9 feet
 thence North 26 Degrees 32 Minutes 22 Seconds East 51.4 feet
 thence North 29 Degrees 27 Minutes 46 Seconds East 54.6 feet
 thence North 31 Degrees 37 Minutes 02 Seconds East 106 feet
 thence North 25 Degrees 21 Minutes 03 Seconds East 51.7 feet
 thence North 18 Degrees 54 Minutes 53 Seconds East 46.8 feet
 thence North 12 Degrees 48 Minutes 05 Seconds East 45.4 feet
 thence North 08 Degrees 56 Minutes 31 Seconds East 44.9 feet
 thence North 06 Degrees 31 Minutes 18 Seconds East 94.8 feet more or less to **the ending**

point at: 39 degrees 47 minutes 35.06 seconds North Latitude and -111 degrees 00 minutes 20.91 seconds

West Longitude, which can be converted to mapping accuracy State Plane Utah Central Zone NAD 83 feet coordinates of $X = 1,779,273.3$ feet and $Y = 7,093,734.8$ feet.