

**Acknowledgment and
Notice of Acknowledgment
of Acceptance of R.S. 2477
Right-of-Way Grant**

Ent 129748 Bk 675 Pg 694
Date: 23-JUN-2008 1:08PM
Fee: None
Filed By: KR
VIKKI BARNETT, Recorder
CARBON COUNTY CORPORATION
For: UTAH STATE

THE STATE OF UTAH

TO ALL WHOM THESE PRESENTS SHALL COME, Greeting:

Know ye, This is an Acknowledgment and Notice of Acknowledgment made under Utah Code Sections 72-5-309 through 310 inclusive, that the grant of the United States of America of “the right of way for the construction of highways over public lands, not reserved for public uses” under United States Revised Statutes 2477 (43 U.S.C. Section 932 (repealed October 21, 1976, with proviso recognizing the validity of rights-of-way already established)) was accepted for and on behalf of the State of Utah and its political subdivision Carbon County as it pertains to the highway located in Carbon County known as MINNIE MAUD ROAD; County Road Number: 506; State Geographic Information Database (SGID) Road Identification Number: RD040029. Total road length is 6.59 miles more or less.

The reason for this Acknowledgment and Notice of Acknowledgment includes, but is not limited to, the fact that the road was constructed, mechanically, or by continuous use as a public highway for a period of at least ten years, over public lands not reserved for public uses, prior to the earlier of (a) the October 21, 1976 repeal of R.S. 2477 or (b) the date the servient estate was reserved for public uses.

This Acknowledgment and Notice of Acknowledgment applies only to the segments of the road that traverse land owned by the Bureau of Land Management, United States Department of the Interior, and does not apply to segments of the road that traverse land owned by any other person or entity. The State of Utah and its political subdivisions reserve the right to make further acknowledgments and notices of acknowledgment with regard to road segments that traverse land owned by other entities, including the United States of America, through one or more of its agencies.

A printed copy of a map showing the location of the road in said county is appended hereto as “Attachment 1,” a printed copy of representative photos of the road is appended hereto as “Attachment 2,” a printed copy of a description of the beginning and ending points of the entire road together with a list of Townships, Ranges and Sections that may be traversed by the road in said county is appended hereto as “Attachment 3,” and a printed copy of the Road Centerline Description Cover Page(s) is appended hereto as “Attachment 4.” The Appendices listed in “Attachment 4” that contain the actual road centerline descriptions are incorporated herein by reference. Affidavits provided by individuals familiar with the road are appended hereto as “Attachment 5.”

A printed copy of this Acknowledgment and Notice of Acknowledgment, together with its Attachments and Appendices, may be viewed and/or obtained at the office of the Utah State Archives.

An electronic copy of this Acknowledgment and Notice of Acknowledgment, together with its Attachments and Appendices, may be viewed and/or downloaded as read-only PDF (Portable Document Format) files via the

Internet at <http://recorded2477roads.utah.gov>.

The owner of the servient estate in the land underlying the road-segments subject to this Acknowledgment and Notice is believed to be the United States of America through one or more of its agencies. Any of such agencies or any other person with a servient ownership claim or a competing dominant estate right-of-way ownership claim, may file a petition in the State District Court for Salt Lake County for a decision regarding the correctness of this Acknowledgment. A claimant shall file a petition within sixty (60) days after receipt of this Notice.

In Witness Whereof, I, John Harja, the official designee of the Governor of the State of Utah, in conformity to the laws of the State (Utah Code Sections 72-5-308 through 310 inclusive), have caused this Acknowledgment and Notice of Acknowledgment to be made.

Signed by my hand in Salt Lake City, Utah, the 17th day of JUNE, 2008.

By the Governor's Designee



John Harja

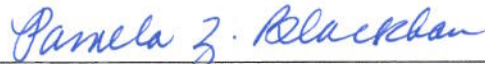
CERTIFICATION

State of Utah)
 : ss
County of Salt Lake)

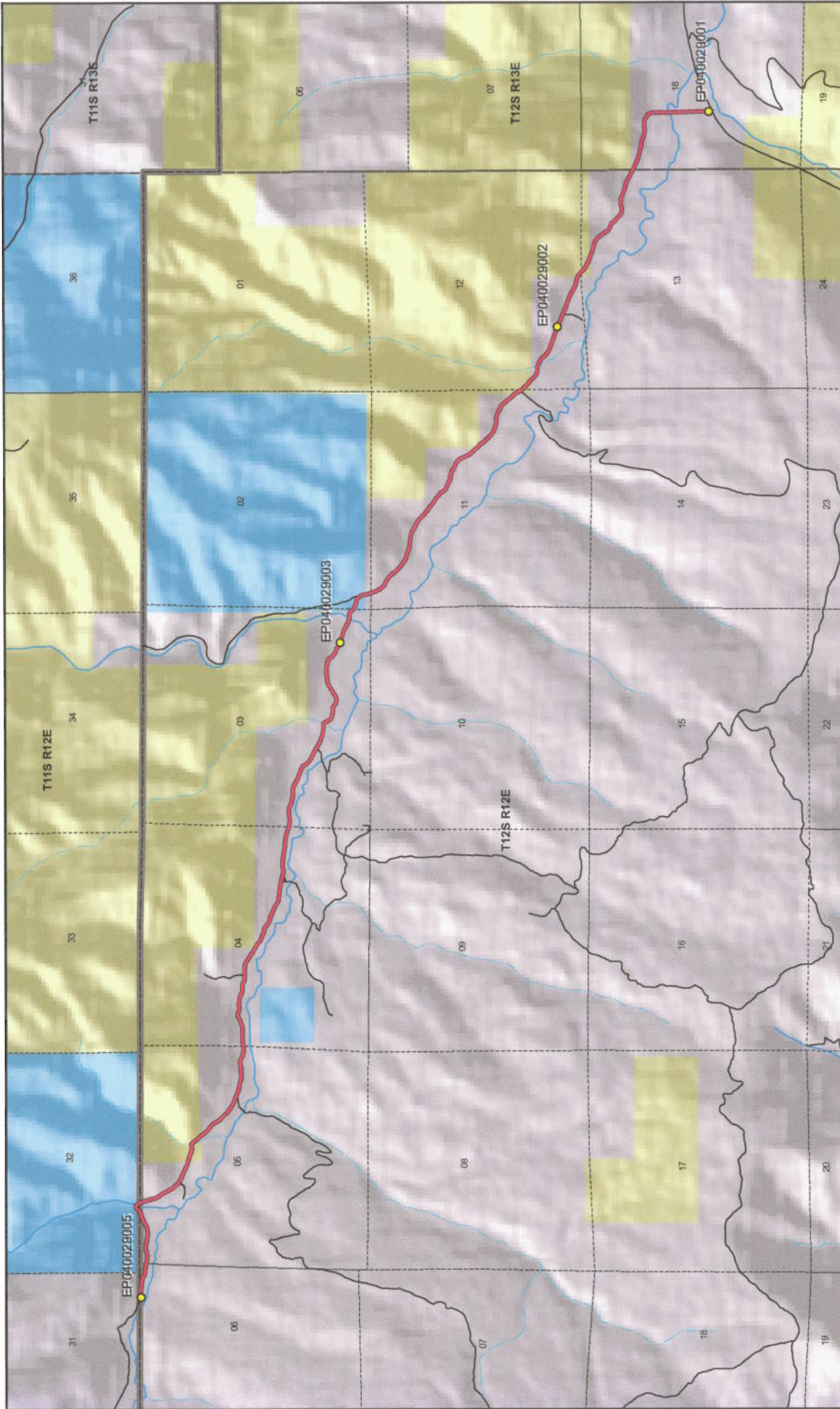
I hereby certify that the signer of the foregoing document, John Harja, is personally known by me, has made a voluntary signature and taken an oath stating that he is the official designee of the Governor of the State of Utah and is authorized to sign this document on the Governor's behalf pursuant to Utah Code Section 72-5-309. He further vouched that, based upon information and belief, the facts alleged therein are true.

Dated this 17th day of June, 2008.





Notary Public



MINNIE MAUD ROAD - Carbon County
SGID RD_ID RD040029

Land Ownership Categories

- BLM
- Private
- SITLA, State Trust Land
- USFS, National Forest
- State Parks and Recreation
- Tribal, Indian Reservation
- NPS, National Park
- Wilderness
- UDWR, Wildlife Reserve
- DOD, Military
- State Sovereign Land
- National Recreation Area
- USFWS, Natl. Wildlife Refuge

Transportation Network

- MINNIE MAUD ROAD
- Other Roads
- Title V: Issued Or Under Consideration By BLM Or County
- Photo Event Point
- Section = 1 Mile

1:38,543
1 inch equals 0.6 miles

Map prepared by the State of Utah
Automated Geographic Reference Center
Room 3130 State Office Building
Salt Lake City, Utah 84114
Jun 12, 2008

Attachment 2



EP040029001



EP040029002



EP040029003



EP040029005

EP000000000

EP000000000

MINNIE MAUD ROAD - Carbon County
SGID RD_ID RD040029



Map prepared by the State of Utah
Automated Geographic Reference Center
Room 5130 State Office Building
Salt Lake City, Utah 84114
June 13, 2008



Attachment 3

Beginning & Ending Points and Township, Range, and Section References For:

Popular Name: MINNIE MAUD ROAD

County: Carbon

County Road Number: 506

State Geographic Information Database (SGID) Road Identification Number: RD040029.

Total Road Length: 6.59 miles more or less.

Beginning at a point on the road centerline located at 39 degrees 48 minutes 44.89 seconds North Latitude and -110 degrees 36 minutes 51.89 seconds West Longitude, which can be converted to mapping accuracy State Plane Utah Central Zone NAD 83 feet coordinates of X = 1,889,173.1 feet and Y = 7,101,648.4 feet based on the US Survey Foot conversion.

Ending at a point on the road centerline located at 39 degrees 46 minutes 26.77 seconds North Latitude and -110 degrees 30 minutes 48.02 seconds West Longitude, which can be converted to mapping accuracy State Plane Utah Central Zone NAD 83 feet coordinates of X = 1,917,718.1 feet and Y = 7,087,972.2 feet based on the US Survey Foot conversion.

This road may traverse:

Township 11 South Range 12 East, Section(s) 31,32, Salt Lake Base & Meridian

Township 12 South Range 12 East, Section(s) 2,3,4,5,6,11,12,13, Salt Lake Base & Meridian

Township 12 South Range 13 East, Section(s) 18, Salt Lake Base & Meridian

See Attachment 1 above for a cartographic depiction of the course of this road.

**Attachment 4
Road Centerline Description Cover Page(s)**

Popular Name: MINNIE MAUD ROAD

County: Carbon

County Road Number: 506

State Geographic Information Database (SGID) Road Identification Number: RD040029.

Total Road Length: 6.59 miles more or less.

Centerline Descriptions Of Road-Segments That Cross Over Federally Owned Land, Derived From Global Positioning System Data And Cross-checked against USGS Digital Orthophoto Quadrangles Compiled By The Utah Automated Geographic Reference Center And Entered Into The State Geographic Information Database (SGID).

Road-Segments Listed by SGID Road Identification Number (RD_ID)	Road-Segment Numbers	Believed Ownership Of Servient Estate	Approximate Segment Length	See Attached Appendix
RD040029	001	PVT	0.41 Miles	(not shown)
RD040029	002	ST	0.06 Miles	(not shown)
RD040029	003	PVT	0.3 Miles	(not shown)
RD040029	004	BLM	0.14 Miles	A
RD040029	005	PVT	2.62 Miles	(not shown)
RD040029	006	ST	0.11 Miles	(not shown)
RD040029	007	PVT	0.87 Miles	(not shown)
RD040029	008	BLM	0.02 Miles	B
RD040029	009	PVT	0.3 Miles	(not shown)
RD040029	010	BLM	0.09 Miles	C
RD040029	011	PVT	0.53 Miles	(not shown)
RD040029	012	BLM	0.1 Miles	D
RD040029	013	PVT	1.03 Miles	(not shown)
		Total Road Length	6.59	_____

* Indicates that a Title V permit will be requested, is in process, or has been issued.

† Indicates that road-segments crossing Forest Service land are under consideration by the state and county as of the date of this Acknowledgment and Notice of Acknowledgment.

Attachment 5

AFFIDAVIT OF A. DAN OMAN
MINNIE MAUD ROAD
CARBON COUNTY, UTAH
COUNTY ROAD NUMBER 506

State of Utah)
 : ss
County of Carbon)

A. Dan Oman, being first duly sworn, deposes and states as follows:

1. I am an adult competent to testify about the matters set forth below based upon my personal knowledge. I currently reside in Carbonville, Carbon County, Utah. I have lived in Carbon County almost all of my life since 1944.

2. I have traveled and am familiar with a road in Carbon County known as Minnie Maud Road. I own property near the road. I am also familiar with the land the road traverses. When I first used and observed the road in the early 1960s, it followed the same route as in 2007, when I last observed it. Attached is a Carbon County map showing Minnie Maud Road. To the best of my knowledge and based upon my use of and familiarity with this road and the land it traverses, the location and route of the road are correctly illustrated on the attached map.

3. I am informed that the County identifies this road according to the road number described above.

4. I have observed that the road has been open to the public for all to use, to come and go as they pleased, since at least as early as the early 1960s and continuing through 1976 to 2007. Throughout this time period I have observed travel on the road by various means, including pickups, cars, oil field equipment, jeeps and ATVs. Throughout this time period, the

road has been used daily, weather permitting, for more than ten continuous years prior to 1976 and is presently used daily, weather permitting.

5. Throughout the time period from the early 1960s to 2007, I have used the road myself for livestock operations, recreation and hunting.

6. Throughout the time period described in the previous paragraph, I observed vehicles using the road at various times for the uses described in the previous paragraph, plus oil and gas exploration, logging, government access and access to private property.


7. It is also the reputation in the community that this road has been open to the public for all to use, to come and go as they pleased, since at least as early as the early 1940s and continuing through 1976 to the present, for the uses described in the previous paragraphs.

8. Prior to 1976 I observed the graded surface of the road and other evidence of maintenance and construction such as berms along the side of the road.

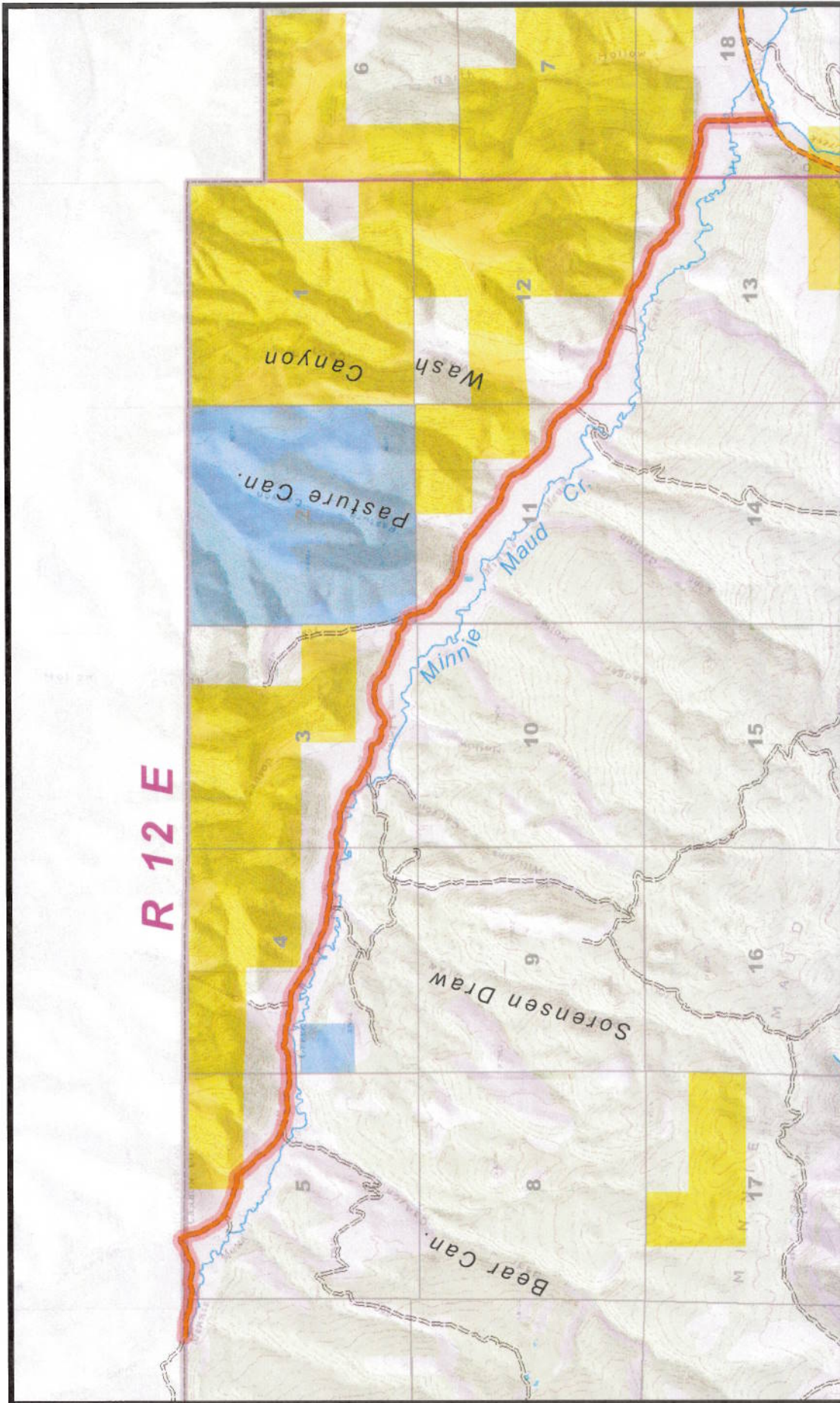
Dated this 6 day of November, 2007.


A. DAN OMAN


SUBSCRIBED AND SWORN TO before me this 6th day of November, 2007.




Notary Public



506
MINNIE MAUD



AFFIDAVIT OF IVAN D. FIDELL

MINNIE MAUD ROAD

CARBON COUNTY, UTAH

COUNTY ROAD NUMBER 506

State of Utah)
 : ss
County of Carbon)

Ivan D. Fidell, being first duly sworn, deposes and states as follows:

1. I am an adult competent to testify about the matters set forth below based upon my personal knowledge. I currently reside in Carbonville, Carbon County, Utah. I have lived in Carbon County almost all of my life since 1937.

2. I have traveled and am familiar with a road in Carbon County known as Minnie Maud Road. I own property near the road. I am also familiar with the land the road traverses. When I first used and observed the road in the late 1950s, it followed the same route as in 2007, when I last observed it. Attached is a Carbon County map showing Minnie Maud Road. To the best of my knowledge and based upon my use of and familiarity with this road and the land it traverses, the location and route of the road are correctly illustrated on the attached map.

3. I am informed that the County identifies this road according to the road number described above.

4. I have observed that the road has been open to the public for all to use, to come and go as they pleased, since at least as early as the late 1950s and continuing through 1976 to 2007. Throughout this time period I have observed travel on the road by various means, including pickups, cars, oil field equipment, jeeps and ATVs. Throughout this time period, the

road has been used daily, weather permitting for more than ten continuous years prior to 1976 and is presently used daily, weather permitting.


5. Throughout the time period from the early 1950s to 2007, I have used the road myself for livestock operations, recreation and hunting.

6. Throughout the time period described in the previous paragraph, I observed vehicles using the road at various times for the uses described in the previous paragraph, plus oil and gas exploration, logging, government access and access to private property.

7. It is also the reputation in the community that this road has been open to the public for all to use, to come and go as they pleased, since at least as early as the early 1940s and continuing through 1976 to the present, for the uses described in the previous paragraphs.


8. Prior to 1976 I observed the graded surface of the road and other evidence of maintenance and construction such as berms along the side of the road.

Dated this 6th day of November, 2007.



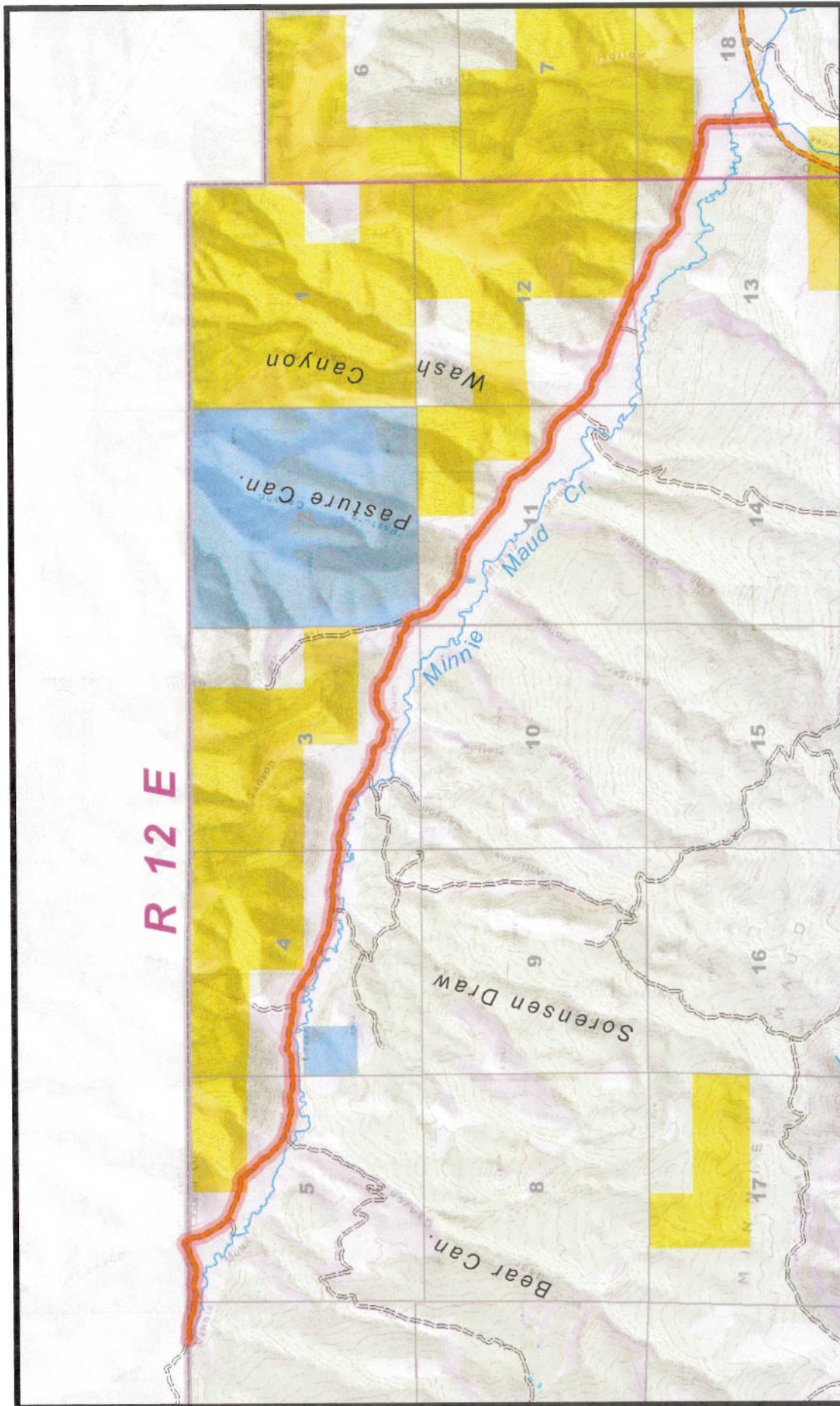
IVAN D. FIDELL

SUBSCRIBED AND SWORN TO before me this 6th day of November, 2007.






Notary Public



R 12 E

**506
MINNIE MAUD**



Appendix A to Attachment 4

Popular Name: MINNIE MAUD ROAD

County: Carbon

County Road Number: 506

State Geographic Information Database (SGID) Road Identification Number: RD040029.

Road-Segment Number: 004

Road-Segment Length: 0.14 miles more or less.

Believed owner of the land underlying this road-segment is: Bureau of Land Management.

The following description is based upon the geographic coordinate system using the NAD83 Datum. The source is GPS mapping grade data as indicated in the metadata and/or the transportation data model of the State of Utah Geographic Information Database (SGID).

The road-segment itself is the monument that is identified by its physical presence on the land. The location of said physical presence is closely approximated by mapping grade Global Positioning System (GPS) data. Said data are checked against the corresponding gray-scale 1-meter Digital Orthophoto Quadrangles published by the United States Geological Survey (USGS) to verify a reasonable degree of accuracy. In circumstances where accurate satellite signal acquisition is not possible, such as deep, narrow canyons or under a canopy of dense foliage, or where very sharp curves in the road make accuracy questionable, such portions of the road were digitized from the corresponding gray-scale 1-meter Digital Orthophoto Quadrangles published by the United States Geological Survey (USGS).

This road-segment may traverse:

Township 12 South Range 12 East, Section(s) 5, Salt Lake Base & Meridian

The following description closely approximates the location of the centerline of the physical monument (MINNIE MAUD ROAD)-- Segment 004 based on mapping grade Global Positioning System (GPS) data as defined above:

Beginning at a point on the road center line located at 39 degrees 48 minutes 33.33 seconds North Latitude and -110 degrees 36 minutes 09.69 seconds West Longitude, which can be converted to mapping accuracy State Plane Utah Central Zone NAD 83 feet coordinates of X = 1,892,478.0 feet and Y = 7,100,511.3 feet; thence the following courses along the said road center line:

thence South 78 Degrees 17 Minutes 53 Seconds East	10.9 feet
thence South 74 Degrees 44 Minutes 52 Seconds East	37.4 feet
thence South 71 Degrees 03 Minutes 12 Seconds East	103.6 feet
thence South 68 Degrees 07 Minutes 39 Seconds East	70.5 feet
thence South 73 Degrees 57 Minutes 16 Seconds East	35.6 feet
thence South 76 Degrees 43 Minutes 56 Seconds East	35.6 feet
thence South 82 Degrees 33 Minutes 28 Seconds East	31.8 feet
thence South 86 Degrees 53 Minutes 30 Seconds East	30.2 feet
thence North 86 Degrees 38 Minutes 06 Seconds East	84 feet
thence South 81 Degrees 16 Minutes 45 Seconds East	27.1 feet
thence South 55 Degrees 24 Minutes 10 Seconds East	28.9 feet

thence South 35 Degrees 20 Minutes 35 Seconds East 30.1 feet

thence South 32 Degrees 46 Minutes 17 Seconds East 64.4 feet

thence South 38 Degrees 25 Minutes 37 Seconds East 73.3 feet

thence South 47 Degrees 18 Minutes 47 Seconds East 71.4 feet

thence South 40 Degrees 55 Minutes 18 Seconds East 2.4 feet more or less to **the ending point**

at: 39 degrees 48 minutes 30.32 seconds North Latitude and -110 degrees 36 minutes 01.69 seconds West Longitude, which can be converted to mapping accuracy State Plane Utah Central Zone NAD 83 feet coordinates of X = 1,893,105.2 feet and Y = 7,100,213.6 feet.

Appendix B to Attachment 4

Popular Name: MINNIE MAUD ROAD

County: Carbon

County Road Number: 506

State Geographic Information Database (SGID) Road Identification Number: RD040029.

Road-Segment Number: 008

Road-Segment Length: 0.02 miles more or less.

Believed owner of the land underlying this road-segment is: Bureau of Land Management.

The following description is based upon the geographic coordinate system using the NAD83 Datum. The source is GPS mapping grade data as indicated in the metadata and/or the transportation data model of the State of Utah Geographic Information Database (SGID).

The road-segment itself is the monument that is identified by its physical presence on the land. The location of said physical presence is closely approximated by mapping grade Global Positioning System (GPS) data. Said data are checked against the corresponding gray-scale 1-meter Digital Orthophoto Quadrangles published by the United States Geological Survey (USGS) to verify a reasonable degree of accuracy. In circumstances where accurate satellite signal acquisition is not possible, such as deep, narrow canyons or under a canopy of dense foliage, or where very sharp curves in the road make accuracy questionable, such portions of the road were digitized from the corresponding gray-scale 1-meter Digital Orthophoto Quadrangles published by the United States Geological Survey (USGS).

This road-segment may traverse:

Township 12 South Range 12 East, Section(s) 11, Salt Lake Base & Meridian

The following description closely approximates the location of the centerline of the physical monument (MINNIE MAUD ROAD)-- Segment 008 based on mapping grade Global Positioning System (GPS) data as defined above:

Beginning at a point on the road center line located at 39 degrees 47 minutes 23.63 seconds North Latitude and -110 degrees 32 minutes 30.95 seconds West Longitude, which can be converted to mapping accuracy State Plane Utah Central Zone NAD 83 feet coordinates of X = 1,909,621.2 feet and Y = 7,093,636.6 feet; thence the following courses along the said road center line:

thence South 44 Degrees 32 Minutes 46 Seconds East 3.4 feet

thence South 42 Degrees 45 Minutes 40 Seconds East 44.7 feet

thence South 42 Degrees 58 Minutes 40 Seconds East 44.8 feet

thence South 40 Degrees 04 Minutes 41 Seconds East 20.1 feet more or less to **the ending**

point at: 39 degrees 47 minutes 22.79 seconds North Latitude and -110 degrees 32 minutes 29.98 seconds West Longitude, which can be converted to mapping accuracy State Plane Utah Central Zone NAD 83 feet coordinates of X = 1,909,697.4 feet and Y = 7,093,553.1 feet.

Appendix C to Attachment 4

Popular Name: MINNIE MAUD ROAD

County: Carbon

County Road Number: 506

State Geographic Information Database (SGID) Road Identification Number: RD040029.

Road-Segment Number: 010

Road-Segment Length: 0.09 miles more or less.

Believed owner of the land underlying this road-segment is: Bureau of Land Management.

The following description is based upon the geographic coordinate system using the NAD83 Datum. The source is GPS mapping grade data as indicated in the metadata and/or the transportation data model of the State of Utah Geographic Information Database (SGID).

The road-segment itself is the monument that is identified by its physical presence on the land. The location of said physical presence is closely approximated by mapping grade Global Positioning System (GPS) data. Said data are checked against the corresponding gray-scale 1-meter Digital Orthophoto Quadrangles published by the United States Geological Survey (USGS) to verify a reasonable degree of accuracy. In circumstances where accurate satellite signal acquisition is not possible, such as deep, narrow canyons or under a canopy of dense foliage, or where very sharp curves in the road make accuracy questionable, such portions of the road were digitized from the corresponding gray-scale 1-meter Digital Orthophoto Quadrangles published by the United States Geological Survey (USGS).

This road-segment may traverse:

Township 12 South Range 12 East, Section(s) 11,12, Salt Lake Base & Meridian

The following description closely approximates the location of the centerline of the physical monument (MINNIE MAUD ROAD)-- Segment 010 based on mapping grade Global Positioning System (GPS) data as defined above:

Beginning at a point on the road center line located at 39 degrees 47 minutes 14.21 seconds North Latitude and -110 degrees 32 minutes 14.13 seconds West Longitude, which can be converted to mapping accuracy State Plane Utah Central Zone NAD 83 feet coordinates of X = 1,910,943.9 feet and Y = 7,092,697.8 feet; thence the following courses along the said road center line:

thence South 35 Degrees 15 Minutes 21 Seconds East	5.4 feet
thence South 24 Degrees 59 Minutes 00 Seconds East	19.9 feet
thence South 22 Degrees 47 Minutes 42 Seconds East	24.9 feet
thence South 26 Degrees 12 Minutes 40 Seconds East	27.4 feet
thence South 26 Degrees 32 Minutes 30 Seconds East	29.3 feet
thence South 32 Degrees 26 Minutes 44 Seconds East	23.3 feet
thence South 37 Degrees 30 Minutes 06 Seconds East	14.5 feet
thence South 38 Degrees 52 Minutes 44 Seconds East	23.2 feet
thence South 42 Degrees 37 Minutes 50 Seconds East	17.3 feet
thence South 42 Degrees 35 Minutes 48 Seconds East	51.8 feet
thence South 46 Degrees 43 Minutes 02 Seconds East	135.2 feet

thence South 43 Degrees 45 Minutes 37 Seconds East 47.7 feet
thence South 47 Degrees 06 Minutes 53 Seconds East 48.2 feet
thence South 45 Degrees 11 Minutes 00 Seconds East 19.4 feet more or less to **the ending**
point at: 39 degrees 47 minutes 10.52 seconds North Latitude and -110 degrees 32 minutes 10.22 seconds
West Longitude, which can be converted to mapping accuracy State Plane Utah Central Zone NAD 83 feet
coordinates of X = 1,911,253.4 feet and Y = 7,092,327.8 feet.

Appendix D to Attachment 4

Popular Name: MINNIE MAUD ROAD

County: Carbon

County Road Number: 506

State Geographic Information Database (SGID) Road Identification Number: RD040029.

Road-Segment Number: 012

Road-Segment Length: 0.1 miles more or less.

Believed owner of the land underlying this road-segment is: Bureau of Land Management.

The following description is based upon the geographic coordinate system using the NAD83 Datum. The source is GPS mapping grade data as indicated in the metadata and/or the transportation data model of the State of Utah Geographic Information Database (SGID).

The road-segment itself is the monument that is identified by its physical presence on the land. The location of said physical presence is closely approximated by mapping grade Global Positioning System (GPS) data. Said data are checked against the corresponding gray-scale 1-meter Digital Orthophoto Quadrangles published by the United States Geological Survey (USGS) to verify a reasonable degree of accuracy. In circumstances where accurate satellite signal acquisition is not possible, such as deep, narrow canyons or under a canopy of dense foliage, or where very sharp curves in the road make accuracy questionable, such portions of the road were digitized from the corresponding gray-scale 1-meter Digital Orthophoto Quadrangles published by the United States Geological Survey (USGS).

This road-segment may traverse:

Township 12 South Range 12 East, Section(s) 12,13, Salt Lake Base & Meridian

The following description closely approximates the location of the centerline of the physical monument (MINNIE MAUD ROAD)-- Segment 012 based on mapping grade Global Positioning System (GPS) data as defined above:

Beginning at a point on the road center line located at 39 degrees 46 minutes 59.17 seconds North Latitude and -110 degrees 31 minutes 38.42 seconds West Longitude, which can be converted to mapping accuracy State Plane Utah Central Zone NAD 83 feet coordinates of X = 1,913,748.0 feet and Y = 7,091,206.2 feet; thence the following courses along the said road center line:

thence South 60 Degrees 17 Minutes 22 Seconds East 11.4 feet
thence South 53 Degrees 38 Minutes 46 Seconds East 69.2 feet
thence South 47 Degrees 09 Minutes 59 Seconds East 49 feet
thence South 47 Degrees 09 Minutes 36 Seconds East 31.8 feet
thence South 49 Degrees 18 Minutes 15 Seconds East 42.8 feet
thence South 53 Degrees 29 Minutes 05 Seconds East 44.1 feet
thence South 55 Degrees 45 Minutes 49 Seconds East 48.1 feet
thence South 60 Degrees 15 Minutes 01 Seconds East 102.5 feet
thence South 66 Degrees 08 Minutes 00 Seconds East 52.7 feet
thence South 67 Degrees 17 Minutes 21 Seconds East 53.1 feet
thence South 69 Degrees 50 Minutes 35 Seconds East 22.4 feet more or less to **the ending**

point at: 39 degrees 46 minutes 56.32 seconds North Latitude and -110 degrees 31 minutes 32.82 seconds West Longitude, which can be converted to mapping accuracy State Plane Utah Central Zone NAD 83 feet coordinates of X = 1,914,187.8 feet and Y = 7,090,923.0 feet.