

**Acknowledgment and
Notice of Acknowledgment
of Acceptance of R.S. 2477
Right-of-Way Grant**

Ent 251329 Bk 429 Pg 333
Date: 09-MAY-2008 11:41AM
Fee: None
Filed By: CT
LES BARKER, Recorder
GARFIELD COUNTY CORPORATION
For: GOVERNOR/STATE OF UTAH

THE STATE OF UTAH

TO ALL WHOM THESE PRESENTS SHALL COME, Greeting:

Know ye, This is an Acknowledgment and Notice of Acknowledgment made under Utah Code Sections 72-5-309 through 310 inclusive, that the grant of the United States of America of “the right of way for the construction of highways over public lands, not reserved for public uses” under United States Revised Statutes 2477 (43 U.S.C. Section 932 (repealed October 21, 1976, with proviso recognizing the validity of rights-of-way already established)) was accepted for and on behalf of the State of Utah and its political subdivision Garfield County as it pertains to the highway located in Garfield County known as COYOTE LAKES ROAD; County Road Number: 0007; State Geographic Information Database (SGID) Road Identification Number: RD090002. Total road length is 3.19 miles more or less.

The reason for this Acknowledgment and Notice of Acknowledgment includes, but is not limited to, the fact that the road was constructed, mechanically, or by continuous use as a public highway for a period of at least ten years, over public lands not reserved for public uses, prior to the earlier of (a) the October 21, 1976 repeal of R.S. 2477 or (b) the date the servient estate was reserved for public uses.

This Acknowledgment and Notice of Acknowledgment applies only to the segments of the road that traverse land owned by the Bureau of Land Management, United States Department of the Interior, and does not apply to segments of the road that traverse land owned by any other person or entity. The State of Utah and its political subdivisions reserve the right to make further acknowledgments and notices of acknowledgment with regard to road segments that traverse land owned by other entities, including the United States of America, through one or more of its agencies.

A printed copy of a map showing the location of the road in said county is appended hereto as “Attachment 1,” a printed copy of representative photos of the road is appended hereto as “Attachment 2,” a printed copy of a description of the beginning and ending points of the entire road together with a list of Townships, Ranges and Sections that may be traversed by the road in said county is appended hereto as “Attachment 3,” and a printed copy of the Road Centerline Description Cover Page(s) is appended hereto as “Attachment 4.” The Appendices listed in “Attachment 4” that contain the actual road centerline descriptions are incorporated herein by reference. Affidavits provided by individuals familiar with the road are appended hereto as “Attachment 5.”

A printed copy of this Acknowledgment and Notice of Acknowledgment, together with its Attachments and Appendices, may be viewed and/or obtained at the office of the Utah State Archives.

An electronic copy of this Acknowledgment and Notice of Acknowledgment, together with its Attachments and Appendices, may be viewed and/or downloaded as read-only PDF (Portable Document Format) files via the

Internet at <http://recorded2477roads.utah.gov>.

The owner of the servient estate in the land underlying the road-segments subject to this Acknowledgment and Notice is believed to be the United States of America through one or more of its agencies. Any of such agencies or any other person with a servient ownership claim or a competing dominant estate right-of-way ownership claim, may file a petition in the State District Court for Salt Lake County for a decision regarding the correctness of this Acknowledgment. A claimant shall file a petition within sixty (60) days after receipt of this Notice.

In Witness Whereof, I, John Harja, the official designee of the Governor of the State of Utah, in conformity to the laws of the State (Utah Code Sections 72-5-308 through 310 inclusive), have caused this Acknowledgment and Notice of Acknowledgment to be made.

Signed by my hand in Salt Lake City, Utah, the 23rd day of April, 2008.

By the Governor's Designee


John Harja


CERTIFICATION

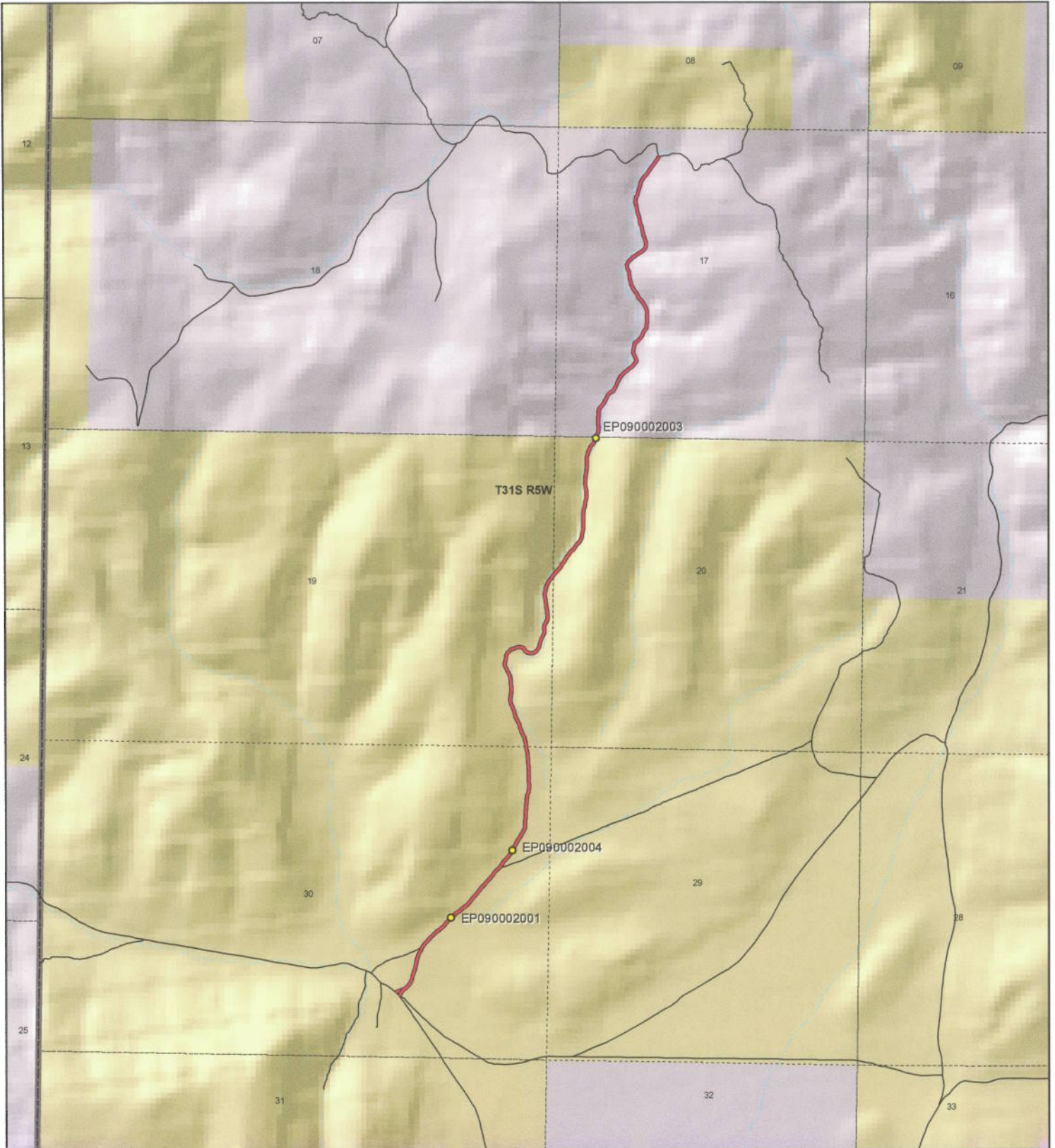
State of Utah)
 : ss
County of Salt Lake)

I hereby certify that the signer of the foregoing document, John Harja, is personally known by me, has made a voluntary signature and taken an oath stating that he is the official designee of the Governor of the State of Utah and is authorized to sign this document on the Governor's behalf pursuant to Utah Code Section 72-5-309. He further vouched that, based upon information and belief, the facts alleged therein are true.

Dated this 23rd day of April, 2008.




Notary Public



COYOTE LAKES ROAD - Garfield County
SGID RD_ID RD090002

Land Ownership Categories

- | | |
|----------------------------|------------------------------|
| BLM | Wilderness |
| Private | UDWR Wildlife Reserve |
| SITLA, State Trust Land | DOD, Military |
| USFS, National Forest | State Sovereign Land |
| State Parks and Recreation | National Recreation Area |
| Tribal, Indian Reservation | USFWS, Natl. Wildlife Refuge |
| NPS, National Park | |

Transportation Network

- | |
|---|
| COYOTE LAKES ROAD |
| Title V: Issued Or Under Consideration By BLM Or County |
| Other Roads |
| Photo Event Point |
| Section = 1 Mile |

Map prepared by the State of Utah
 Automated Geographic Reference Center
 Room 5130 State Office Building
 Salt Lake City, Utah 84114
 Feb 27, 2008



Attachment 2



EP090002001



EP090002003



EP090002004

EP000000000

EP000000000

EP000000000

COYOTE LAKES ROAD - Garfield County
SGID RD_ID RD090002



Map prepared by the State of Utah
Automated Geographic Reference Center
Room 5130 State Office Building
Salt Lake City, Utah 84114
February 14, 2008



Attachment 3

Beginning & Ending Points and Township, Range, and Section References For:

Popular Name: COYOTE LAKES ROAD

County: Garfield

County Road Number: 0007

State Geographic Information Database (SGID) Road Identification Number: RD090002.

Total Road Length: 3.19 miles more or less.

Beginning at a point on the road centerline located at 38 degrees 04 minutes 59.63 seconds North Latitude and -112 degrees 27 minutes 27.01 seconds West Longitude, which can be converted to mapping accuracy State Plane Utah South Zone NAD 83 feet coordinates of X = 1,364,825.8 feet and Y = 10,359,714.3 feet based on the US Survey Foot conversion.

Ending at a point on the road centerline located at 38 degrees 07 minutes 21.17 seconds North Latitude and -112 degrees 26 minutes 34.24 seconds West Longitude, which can be converted to mapping accuracy State Plane Utah South Zone NAD 83 feet coordinates of X = 1,369,189.3 feet and Y = 10,373,987.8 feet based on the US Survey Foot conversion.

This road may traverse:

Township 31 South Range 5 West, Section(s) 17,19,20,30, Salt Lake Base & Meridian
See Attachment 1 above for a cartographic depiction of the course of this road.

**Attachment 4
Road Centerline Description Cover Page(s)**

Popular Name: COYOTE LAKES ROAD

County: Garfield

County Road Number: 0007

State Geographic Information Database (SGID) Road Identification Number: RD090002.

Total Road Length: 3.19 miles more or less.

Centerline Descriptions Of Road-Segments That Cross Over Federally Owned Land, Derived From Global Positioning System Data And Cross-checked against USGS Digital Orthophoto Quadrangles Compiled By The Utah Automated Geographic Reference Center And Entered Into The State Geographic Information Database (SGID).

Road-Segments Listed by SGID Road Identification Number (RD ID)	Road-Segment Numbers	Believed Ownership Of Servient Estate	Approximate Segment Length	See Attached Appendix
RD090002	001	BLM	0.02 Miles	A
RD090002	002	BLM	0.02 Miles	B
RD090002	003	BLM	2.1 Miles	C
RD090002	004	PVT	1.04 Miles	(not shown)
		Total Road Length	3.19	_____

* Indicates that a Title V permit will be requested, is in process, or has been issued.

† Indicates that road-segments crossing Forest Service land are under consideration by the state and county as of the date of this Acknowledgment and Notice of Acknowledgment.

Attachment 5

AFFIDAVIT OF RUSSELL BULKLEY

COYOTE LAKES ROAD

GARFIELD COUNTY, UTAH

ROAD NUMBER 0007

State of Utah)
 : ss.
County of Garfield)

RUSSELL BULKLEY, being first duly sworn, deposes and states as follows:

1. I am an adult competent to testify about the matters set forth below based upon my personal knowledge. I currently reside in Panguitch, Garfield County, Utah. I have lived in Garfield County since 1959. In 1971 and 1972 I worked for the Utah Department of Transportation on roads and from 1973 to 1975 I worked for the Utah Division of Wildlife Resources.

2. I have traveled and am familiar with a road in Garfield County known as Coyote Lakes Road. I am also familiar with the land the road traverses. When I first used and observed the road in the early 1960s it followed the same route as in 2005 when I last observed it. Attached is a Garfield County map showing Coyote Lakes Road. To the best of my knowledge and based upon my use of and familiarity with this road and the land it traverses, the location and route of the road are correctly illustrated on the attached map.

3. The County also identifies this road according to the road number listed above.

4. I have observed that the road has been open to the public for all to use, to come and go as they pleased, since at least as early as the early 1960s and continuing through 2005. Throughout this time period I observed travel on the road by means of cars, trucks, pickup trucks and ATVs. During this time period, the road was used weekly, weather permitting, for more than ten continuous years prior to 1976 and was so used in 2005.


5. Throughout the time period from the early 1960s to 2005, I used the road myself for hunting, sightseeing and travel in and through the area.

6. Throughout the time period described in the previous paragraph, I have observed other vehicles from the general public using the road at various times for the uses described in the previous paragraph plus livestock operations and recreation.

7. It is also the reputation in the community that this road has been open to the public for all to use, to come and go as they pleased, since at least as early as the early 1900s and continuing through 1976 to the present, for the uses described in the previous paragraphs.


8. Prior to 1976, I observed the graded surface of the road and other evidence of maintenance and construction activities such as berms along the side of the road.

DATED this 12 day of July, 2007.



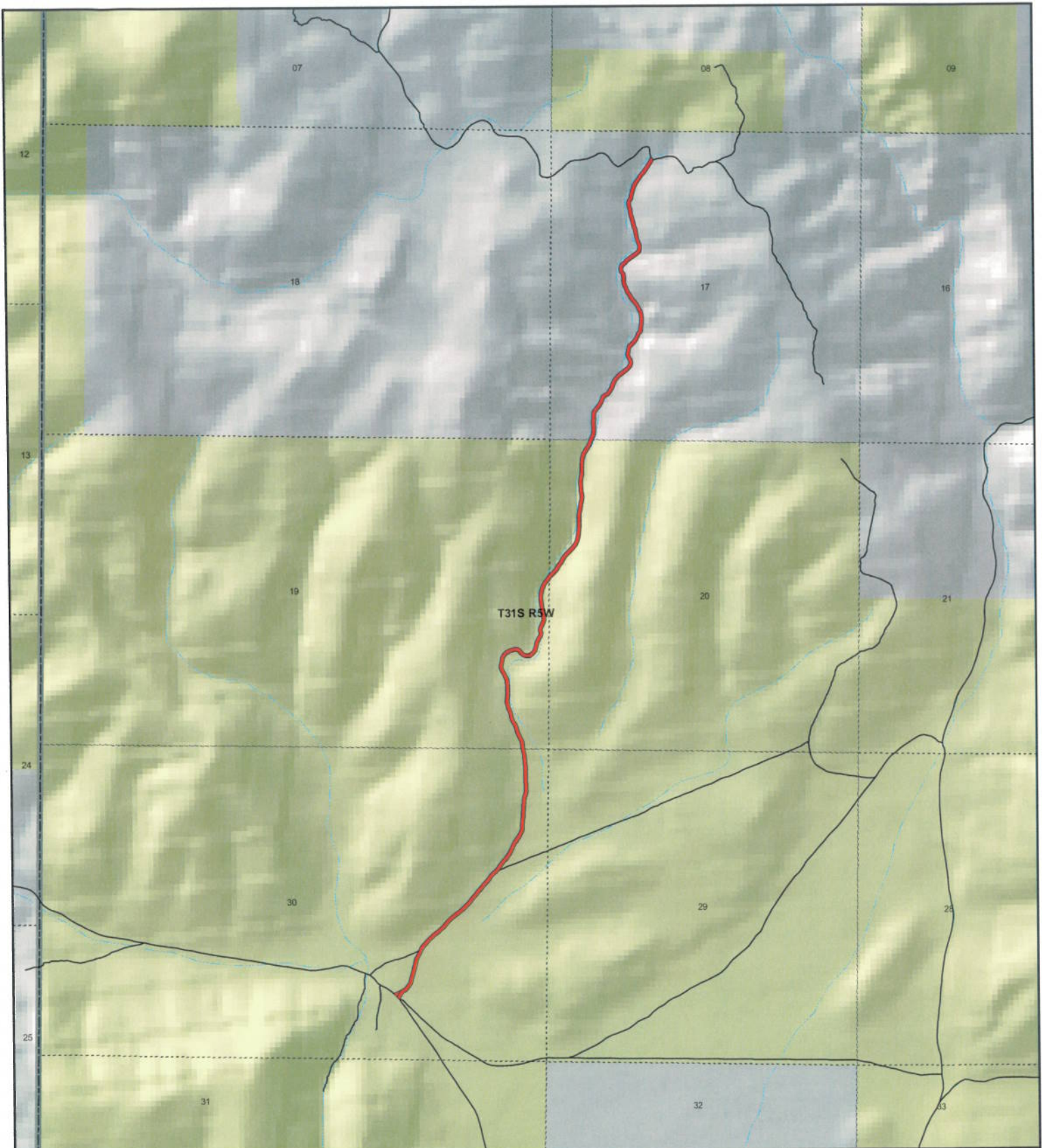
RUSSELL BULKLEY

SUBSCRIBED AND SWORN to before me this 12th day of July, 2007.





NOTARY PUBLIC



COYOTE LAKES
County Unique - 0007

Land Ownership Categories

- ◆ BLM
- ◆ Private
- ◆ SITLA, State Trust Land
- ◆ USFS, National Forest
- ◆ Wildlife Reserve
- ◆ National Park/Monument (NPS)
- ◆ National Rec. Area
- ◆ Wilderness
- ◆ State Park

Transportation Network

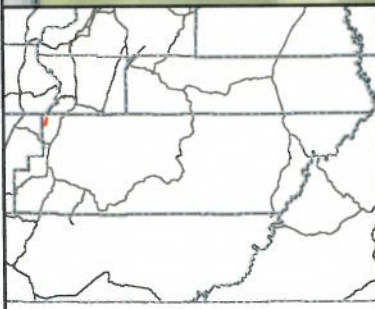
- COYOTE LAKES
- State / U.S. Highway
- Local Roads

Misc

- City / Town
- Municipalities
- Section = 1 Mile
- Monument Boundary



1:26,192
1 inch equals 0.4 miles



Map prepared by the State of Utah
AGRC
Room 5130 State Office Building
Salt Lake City, Utah 84114
Jul 05, 2007



AFFIDAVIT OF D. MALOY DODDS

COYOTE LAKES ROAD

GARFIELD COUNTY, UTAH

ROAD NUMBER 0007

State of Utah)
 : ss.
County of Garfield)

D. MALOY DODDS, being first duly sworn, deposes and states as follows:

1. I am an adult competent to testify about the matters set forth below based upon my personal knowledge. I currently reside in Panguitch, Garfield County, Utah. I have lived in Garfield County for 76 years. I have been a Garfield County Commissioner for 12 years.

2. I have traveled and am familiar with a road in Garfield County known as Coyote Lakes Road. I am also familiar with the land the road traverses. When I first used and observed the road in the late 1940s it followed the same route as in 2006 when I last observed it. Attached is a Garfield County map showing Coyote Lakes Road. To the best of my knowledge and based upon my use of and familiarity with this road and the land it traverses, the location and route of the road are correctly illustrated on the attached map.

3. I am informed that the County also identifies this road according to the road number listed above.

4. I have observed that the road has been open to the public for all to use, to come and go as they pleased, since at least as early as the late 1940s and continuing through 1976 to 2006. Throughout this time period I have observed travel on the road by means of cars, trucks, ATVs and pickup trucks. Throughout this time period, the road has been used daily, weather permitting, for more than ten continuous years prior to 1976, and was so used in 2006.

5. Throughout the time period from the late 1940s to 2006, I have used the road myself for hunting, recreation and travel in and through the area.

6. Throughout the time period described in the previous paragraph, I have observed other vehicles from the general public using the road at various times for the uses described in the previous paragraph plus livestock operations and private property access.


7. It is also the reputation in the community that this road has been open to the public for all to use, to come and go as they pleased, since at least as early as the early 1900s and continuing through 1976 to the present, for the uses described in the previous paragraphs.

8. Prior to 1976, I observed the graded surface of the road and other evidence of maintenance and construction activities such as berms along the side of the road.

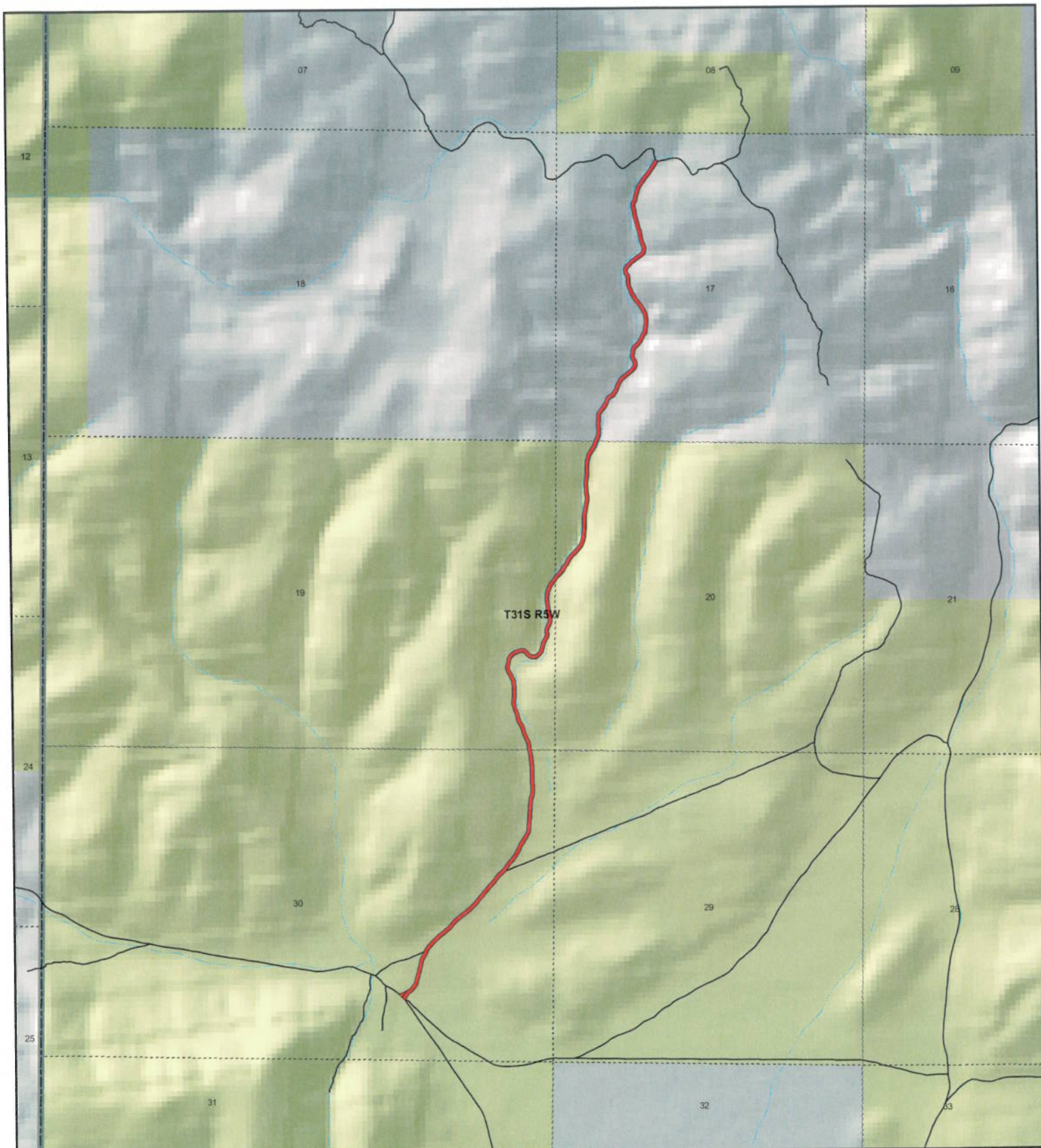
DATED this 9 day of July, 2007.


D. MALOY DODDS

SUBSCRIBED AND SWORN to before me this 9th day of July, 2007.




NOTARY PUBLIC



COYOTE LAKES
County Unique - 0007

Land Ownership Categories

- BLM
- Private
- SITLA, State Trust Land
- USFS, National Forest
- Wildlife Reserve
- National Park/Monument (NPS)
- National Rec. Area
- Wilderness
- State Park

Transportation Network

- COYOTE LAKES
- State / U.S. Highway
- Local Roads

Misc

- City / Town
- Municipalities
- Section = 1 Mile
- Monument Boundary



1:26,192
1 inch equals 0.4 miles



Map prepared by the State of Utah
AGRC
Room 5130 State Office Building
Salt Lake City, Utah 84114
Jul 05, 2007



Appendix A to Attachment 4

Popular Name: COYOTE LAKES ROAD

County: Garfield

County Road Number: 0007

State Geographic Information Database (SGID) Road Identification Number: RD090002.

Road-Segment Number: 001

Road-Segment Length: 0.02 miles more or less.

Believed owner of the land underlying this road-segment is: Bureau of Land Management.

The following description is based upon the geographic coordinate system using the NAD83 Datum. The source is GPS mapping grade data as indicated in the metadata and/or the transportation data model of the State of Utah Geographic Information Database (SGID).

The road-segment itself is the monument that is identified by its physical presence on the land. The location of said physical presence is closely approximated by mapping grade Global Positioning System (GPS) data. Said data are checked against the corresponding gray-scale 1-meter Digital Orthophoto Quadrangles published by the United States Geological Survey (USGS) to verify a reasonable degree of accuracy. In circumstances where accurate satellite signal acquisition is not possible, such as deep, narrow canyons or under a canopy of dense foliage, or where very sharp curves in the road make accuracy questionable, such portions of the road were digitized from the corresponding gray-scale 1-meter Digital Orthophoto Quadrangles published by the United States Geological Survey (USGS).

This road-segment may traverse:

Township 31 South Range 5 West, Section(s) 30, Salt Lake Base & Meridian

The following description closely approximates the location of the centerline of the physical monument (COYOTE LAKES ROAD)-- Segment 001 based on mapping grade Global Positioning System (GPS) data as defined above:

Beginning at a point on the road center line located at 38 degrees 04 minutes 59.63 seconds North Latitude and -112 degrees 27 minutes 27.01 seconds West Longitude, which can be converted to mapping accuracy State Plane Utah South Zone NAD 83 feet coordinates of X = 1,364,825.8 feet and Y = 10,359,714.3 feet; thence the following courses along the said road center line:

thence North 32 Degrees 14 Minutes 15 Seconds East 18.3 feet

thence North 32 Degrees 35 Minutes 33 Seconds East 6.6 feet

thence North 27 Degrees 59 Minutes 17 Seconds East 19.4 feet

thence North 27 Degrees 08 Minutes 18 Seconds East 28.5 feet

thence North 34 Degrees 04 Minutes 04 Seconds East 30.2 feet

thence North 32 Degrees 29 Minutes 13 Seconds East 17.6 feet more or less to **the ending**

point at: 38 degrees 05 minutes 00.66 seconds North Latitude and -112 degrees 27 minutes 26.25 seconds West Longitude, which can be converted to mapping accuracy State Plane Utah South Zone NAD 83 feet coordinates of X = 1,364,887.6 feet and Y = 10,359,817.7 feet.

Appendix B to Attachment 4

Popular Name: COYOTE LAKES ROAD

County: Garfield

County Road Number: 0007

State Geographic Information Database (SGID) Road Identification Number: RD090002.

Road-Segment Number: 002

Road-Segment Length: 0.02 miles more or less.

Believed owner of the land underlying this road-segment is: Bureau of Land Management.

The following description is based upon the geographic coordinate system using the NAD83 Datum. The source is GPS mapping grade data as indicated in the metadata and/or the transportation data model of the State of Utah Geographic Information Database (SGID).

The road-segment itself is the monument that is identified by its physical presence on the land. The location of said physical presence is closely approximated by mapping grade Global Positioning System (GPS) data. Said data are checked against the corresponding gray-scale 1-meter Digital Orthophoto Quadrangles published by the United States Geological Survey (USGS) to verify a reasonable degree of accuracy. In circumstances where accurate satellite signal acquisition is not possible, such as deep, narrow canyons or under a canopy of dense foliage, or where very sharp curves in the road make accuracy questionable, such portions of the road were digitized from the corresponding gray-scale 1-meter Digital Orthophoto Quadrangles published by the United States Geological Survey (USGS).

This road-segment may traverse:

Township 31 South Range 5 West, Section(s) 30, Salt Lake Base & Meridian

The following description closely approximates the location of the centerline of the physical monument (COYOTE LAKES ROAD)-- Segment 002 based on mapping grade Global Positioning System (GPS) data as defined above:

Beginning at a point on the road center line located at 38 degrees 05 minutes 00.66 seconds North Latitude and -112 degrees 27 minutes 26.25 seconds West Longitude, which can be converted to mapping accuracy State Plane Utah South Zone NAD 83 feet coordinates of X = 1,364,887.6 feet and Y = 10,359,817.7 feet; thence the following courses along the said road center line:

thence South 69 Degrees 25 Minutes 42 Seconds West 81.5 feet

thence South 69 Degrees 10 Minutes 45 Seconds West 45.9 feet more or less to **the ending point at:** 38 degrees 05 minutes 0.2 seconds North Latitude and -112 degrees 27 minutes 27.73 seconds West Longitude, which can be converted to mapping accuracy State Plane Utah South Zone NAD 83 feet coordinates of X = 1,364,768.4 feet and Y = 10,359,772.7 feet.

Appendix C to Attachment 4

Popular Name: COYOTE LAKES ROAD

County: Garfield

County Road Number: 0007

State Geographic Information Database (SGID) Road Identification Number: RD090002.

Road-Segment Number: 003

Road-Segment Length: 2.1 miles more or less.

Believed owner of the land underlying this road-segment is: Bureau of Land Management.

The following description is based upon the geographic coordinate system using the NAD83 Datum. The source is GPS mapping grade data as indicated in the metadata and/or the transportation data model of the State of Utah Geographic Information Database (SGID).

The road-segment itself is the monument that is identified by its physical presence on the land. The location of said physical presence is closely approximated by mapping grade Global Positioning System (GPS) data. Said data are checked against the corresponding gray-scale 1-meter Digital Orthophoto Quadrangles published by the United States Geological Survey (USGS) to verify a reasonable degree of accuracy. In circumstances where accurate satellite signal acquisition is not possible, such as deep, narrow canyons or under a canopy of dense foliage, or where very sharp curves in the road make accuracy questionable, such portions of the road were digitized from the corresponding gray-scale 1-meter Digital Orthophoto Quadrangles published by the United States Geological Survey (USGS).

This road-segment may traverse:

Township 31 South Range 5 West, Section(s) 19,20,30, Salt Lake Base & Meridian

The following description closely approximates the location of the centerline of the physical monument (COYOTE LAKES ROAD)-- Segment 003 based on mapping grade Global Positioning System (GPS) data as defined above:

Beginning at a point on the road center line located at 38 degrees 05 minutes 00.66 seconds North Latitude and -112 degrees 27 minutes 26.25 seconds West Longitude, which can be converted to mapping accuracy State Plane Utah South Zone NAD 83 feet coordinates of X = 1,364,887.6 feet and Y = 10,359,817.7 feet; thence the following courses along the said road center line:

thence North 56 Degrees 59 Minutes 43 Seconds East	52.2 feet
thence North 48 Degrees 48 Minutes 54 Seconds East	22.6 feet
thence North 52 Degrees 27 Minutes 09 Seconds East	10.3 feet
thence North 42 Degrees 33 Minutes 59 Seconds East	6.3 feet
thence North 42 Degrees 25 Minutes 21 Seconds East	41.1 feet
thence North 37 Degrees 00 Minutes 30 Seconds East	41.7 feet
thence North 27 Degrees 20 Minutes 00 Seconds East	38.9 feet
thence North 18 Degrees 07 Minutes 20 Seconds East	39.4 feet
thence North 12 Degrees 36 Minutes 48 Seconds East	41.1 feet
thence North 14 Degrees 09 Minutes 28 Seconds East	42 feet
thence North 15 Degrees 27 Minutes 34 Seconds East	44.7 feet

thence North 16 Degrees 07 Minutes 18 Seconds East 47.6 feet
 thence North 14 Degrees 23 Minutes 27 Seconds East 47.8 feet
 thence North 13 Degrees 07 Minutes 06 Seconds East 45.2 feet
 thence North 12 Degrees 04 Minutes 42 Seconds East 44.3 feet
 thence North 14 Degrees 13 Minutes 19 Seconds East 45.8 feet
 thence North 19 Degrees 03 Minutes 26 Seconds East 44.5 feet
 thence North 25 Degrees 30 Minutes 30 Seconds East 45.2 feet
 thence North 27 Degrees 52 Minutes 43 Seconds East 46.5 feet
 thence North 26 Degrees 59 Minutes 56 Seconds East 45.1 feet
 thence North 27 Degrees 08 Minutes 39 Seconds East 37.7 feet
 thence North 36 Degrees 33 Minutes 26 Seconds East 8.2 feet
 thence North 35 Degrees 45 Minutes 24 Seconds East 32.9 feet
 thence North 38 Degrees 39 Minutes 15 Seconds East 28.7 feet
 thence North 37 Degrees 27 Minutes 47 Seconds East 16.6 feet
 thence North 40 Degrees 50 Minutes 12 Seconds East 48.4 feet
 thence North 44 Degrees 09 Minutes 25 Seconds East 50.1 feet
 thence North 47 Degrees 33 Minutes 46 Seconds East 50.9 feet
 thence North 45 Degrees 45 Minutes 29 Seconds East 49.7 feet
 thence North 46 Degrees 14 Minutes 08 Seconds East 8.6 feet
 thence North 50 Degrees 11 Minutes 34 Seconds East 38.7 feet
 thence North 50 Degrees 17 Minutes 12 Seconds East 47.6 feet
 thence North 50 Degrees 35 Minutes 37 Seconds East 6.8 feet
 thence North 51 Degrees 17 Minutes 32 Seconds East 44.4 feet
 thence North 51 Degrees 01 Minutes 39 Seconds East 52.5 feet
 thence North 44 Degrees 25 Minutes 33 Seconds East 50.8 feet
 thence North 38 Degrees 40 Minutes 42 Seconds East 53.2 feet
 thence North 41 Degrees 22 Minutes 35 Seconds East 56.2 feet
 thence North 47 Degrees 27 Minutes 27 Seconds East 57.6 feet
 thence North 48 Degrees 42 Minutes 34 Seconds East 59.5 feet
 thence North 50 Degrees 43 Minutes 14 Seconds East 57.4 feet
 thence North 52 Degrees 20 Minutes 42 Seconds East 55.7 feet
 thence North 53 Degrees 44 Minutes 17 Seconds East 53.1 feet
 thence North 52 Degrees 39 Minutes 04 Seconds East 45.2 feet
 thence North 48 Degrees 59 Minutes 30 Seconds East 21.6 feet
 thence North 49 Degrees 40 Minutes 52 Seconds East 24 feet
 thence North 46 Degrees 23 Minutes 19 Seconds East 46.9 feet
 thence North 43 Degrees 17 Minutes 25 Seconds East 47.6 feet
 thence North 40 Degrees 02 Minutes 14 Seconds East 48.7 feet
 thence North 38 Degrees 44 Minutes 45 Seconds East 51.6 feet
 thence North 38 Degrees 43 Minutes 49 Seconds East 53.7 feet
 thence North 40 Degrees 26 Minutes 01 Seconds East 56.3 feet
 thence North 39 Degrees 24 Minutes 36 Seconds East 58 feet
 thence North 41 Degrees 33 Minutes 25 Seconds East 59.5 feet
 thence North 41 Degrees 33 Minutes 25 Seconds East 59.5 feet
 thence North 41 Degrees 58 Minutes 57 Seconds East 59 feet
 thence North 42 Degrees 09 Minutes 28 Seconds East 57.8 feet
 thence North 39 Degrees 14 Minutes 49 Seconds East 58.7 feet
 thence North 37 Degrees 11 Minutes 50 Seconds East 58.7 feet
 thence North 39 Degrees 44 Minutes 53 Seconds East 56.6 feet

thence North 47 Degrees 15 Minutes 59 Seconds East 51.6 feet
 thence North 45 Degrees 57 Minutes 37 Seconds East 10.4 feet
 thence North 45 Degrees 31 Minutes 47 Seconds East 31.6 feet
 thence North 38 Degrees 16 Minutes 35 Seconds East 41.6 feet
 thence North 30 Degrees 43 Minutes 01 Seconds East 49 feet
 thence North 36 Degrees 10 Minutes 12 Seconds East 48.6 feet
 thence North 41 Degrees 50 Minutes 16 Seconds East 51.3 feet
 thence North 43 Degrees 01 Minutes 25 Seconds East 55.9 feet
 thence North 37 Degrees 05 Minutes 34 Seconds East 56.2 feet
 thence North 32 Degrees 35 Minutes 33 Seconds East 39.9 feet
 thence North 28 Degrees 01 Minutes 18 Seconds East 38 feet
 thence North 29 Degrees 25 Minutes 56 Seconds East 7.9 feet
 thence North 27 Degrees 03 Minutes 54 Seconds East 20.7 feet
 thence North 25 Degrees 35 Minutes 38 Seconds East 25.5 feet
 thence North 24 Degrees 27 Minutes 45 Seconds East 28.2 feet
 thence North 24 Degrees 01 Minutes 42 Seconds East 30.3 feet
 thence North 25 Degrees 58 Minutes 55 Seconds East 31.1 feet
 thence North 28 Degrees 33 Minutes 16 Seconds East 29.2 feet
 thence North 35 Degrees 34 Minutes 10 Seconds East 19 feet
 thence North 39 Degrees 29 Minutes 34 Seconds East 15.4 feet
 thence North 34 Degrees 32 Minutes 30 Seconds East 22.4 feet
 thence North 34 Degrees 13 Minutes 39 Seconds East 30.7 feet
 thence North 29 Degrees 14 Minutes 27 Seconds East 36.6 feet
 thence North 29 Degrees 07 Minutes 33 Seconds East 38.1 feet
 thence North 28 Degrees 27 Minutes 18 Seconds East 38.2 feet
 thence North 23 Degrees 35 Minutes 42 Seconds East 34.8 feet
 thence North 11 Degrees 19 Minutes 15 Seconds East 34.2 feet
 thence North 03 Degrees 06 Minutes 40 Seconds East 38.5 feet
 thence North 00 Degrees 11 Minutes 23 Seconds East 37.4 feet
 thence North 03 Degrees 40 Minutes 00 Seconds East 37.8 feet
 thence North 07 Degrees 24 Minutes 33 Seconds East 39.1 feet
 thence North 03 Degrees 24 Minutes 31 Seconds East 40.4 feet
 thence North 03 Degrees 15 Minutes 49 Seconds East 42.1 feet
 thence North 01 Degrees 30 Minutes 20 Seconds East 41.4 feet
 thence North 06 Degrees 01 Minutes 39 Seconds East 41.6 feet
 thence North 04 Degrees 27 Minutes 03 Seconds East 31.6 feet
 thence North 02 Degrees 00 Minutes 32 Seconds East 24.3 feet
 thence North 04 Degrees 01 Minutes 50 Seconds East 26 feet
 thence North 03 Degrees 43 Minutes 30 Seconds East 28 feet
 thence North 04 Degrees 27 Minutes 03 Seconds East 27.7 feet
 thence North 03 Degrees 35 Minutes 16 Seconds East 28.9 feet
 thence North 07 Degrees 11 Minutes 58 Seconds East 30.1 feet
 thence North 11 Degrees 46 Minutes 55 Seconds East 28.2 feet
 thence North 20 Degrees 52 Minutes 07 Seconds East 28.2 feet
 thence North 17 Degrees 44 Minutes 52 Seconds East 31.8 feet
 thence North 10 Degrees 08 Minutes 20 Seconds East 34.4 feet
 thence North 04 Degrees 31 Minutes 52 Seconds East 38.9 feet
 thence North 01 Degrees 38 Minutes 04 Seconds West 42.7 feet
 thence North 04 Degrees 04 Minutes 16 Seconds West 45.1 feet

thence North 04 Degrees 32 Minutes 56 Seconds West 35.5 feet
thence North 07 Degrees 47 Minutes 03 Seconds West 20.2 feet
thence North 01 Degrees 43 Minutes 57 Seconds East 18.4 feet
thence North 03 Degrees 09 Minutes 20 Seconds East 21.7 feet
thence North 03 Degrees 00 Minutes 24 Seconds West 27.9 feet
thence North 01 Degrees 56 Minutes 01 Seconds West 34.8 feet
thence North 00 Degrees 18 Minutes 45 Seconds West 34.1 feet
thence North 00 Degrees 13 Minutes 58 Seconds East 34.5 feet
thence North 01 Degrees 17 Minutes 31 Seconds West 38.4 feet
thence North 02 Degrees 37 Minutes 18 Seconds West 40.7 feet
thence North 05 Degrees 45 Minutes 10 Seconds West 41.5 feet
thence North 03 Degrees 25 Minutes 07 Seconds West 42.4 feet
thence North 05 Degrees 00 Minutes 19 Seconds West 44.1 feet
thence North 06 Degrees 13 Minutes 59 Seconds West 44.5 feet
thence North 09 Degrees 36 Minutes 52 Seconds West 38.6 feet
thence North 11 Degrees 08 Minutes 33 Seconds West 38.4 feet
thence North 10 Degrees 57 Minutes 42 Seconds West 39.1 feet
thence North 10 Degrees 09 Minutes 32 Seconds West 9 feet
thence North 10 Degrees 09 Minutes 29 Seconds West 31.3 feet
thence North 08 Degrees 30 Minutes 24 Seconds West 41.4 feet
thence North 09 Degrees 23 Minutes 03 Seconds West 39.5 feet
thence North 17 Degrees 50 Minutes 17 Seconds West 32.7 feet
thence North 23 Degrees 07 Minutes 01 Seconds West 31.3 feet
thence North 25 Degrees 28 Minutes 49 Seconds West 30.1 feet
thence North 28 Degrees 20 Minutes 47 Seconds West 28.6 feet
thence North 24 Degrees 58 Minutes 35 Seconds West 35.4 feet
thence North 18 Degrees 44 Minutes 51 Seconds West 41.5 feet
thence North 16 Degrees 05 Minutes 04 Seconds West 44.7 feet
thence North 18 Degrees 13 Minutes 01 Seconds West 44.8 feet
thence North 24 Degrees 16 Minutes 30 Seconds West 42 feet
thence North 29 Degrees 13 Minutes 41 Seconds West 39.4 feet
thence North 27 Degrees 44 Minutes 09 Seconds West 39.2 feet
thence North 20 Degrees 29 Minutes 31 Seconds West 40.9 feet
thence North 15 Degrees 18 Minutes 00 Seconds West 43.1 feet
thence North 14 Degrees 46 Minutes 10 Seconds West 43.4 feet
thence North 17 Degrees 46 Minutes 18 Seconds West 42.7 feet
thence North 23 Degrees 14 Minutes 41 Seconds West 37.1 feet
thence North 21 Degrees 53 Minutes 48 Seconds West 32.1 feet
thence North 16 Degrees 57 Minutes 27 Seconds West 33.2 feet
thence North 11 Degrees 51 Minutes 33 Seconds West 31.1 feet
thence North 05 Degrees 11 Minutes 31 Seconds West 27 feet
thence North 00 Degrees 58 Minutes 28 Seconds East 29.2 feet
thence North 08 Degrees 04 Minutes 13 Seconds East 31.5 feet
thence North 06 Degrees 40 Minutes 45 Seconds East 35 feet
thence North 05 Degrees 14 Minutes 50 Seconds East 37.3 feet
thence North 02 Degrees 06 Minutes 48 Seconds East 38.8 feet
thence North 02 Degrees 12 Minutes 22 Seconds West 39.7 feet
thence North 03 Degrees 09 Minutes 05 Seconds West 39.8 feet
thence North 02 Degrees 11 Minutes 26 Seconds West 40.1 feet

thence North 03 Degrees 56 Minutes 44 Seconds West 41.4 feet
thence North 10 Degrees 31 Minutes 36 Seconds West 37 feet
thence North 16 Degrees 47 Minutes 49 Seconds West 33.5 feet
thence North 24 Degrees 31 Minutes 07 Seconds West 39.2 feet
thence North 27 Degrees 51 Minutes 55 Seconds West 42.6 feet
thence North 29 Degrees 40 Minutes 13 Seconds West 42.2 feet
thence North 29 Degrees 40 Minutes 13 Seconds West 36.1 feet
thence North 20 Degrees 47 Minutes 06 Seconds West 26.3 feet
thence North 10 Degrees 37 Minutes 03 Seconds West 22 feet
thence North 07 Degrees 41 Minutes 55 Seconds West 17.9 feet
thence North 07 Degrees 07 Minutes 07 Seconds East 15.2 feet
thence North 13 Degrees 29 Minutes 12 Seconds East 19.3 feet
thence North 13 Degrees 43 Minutes 24 Seconds East 24.4 feet
thence North 11 Degrees 15 Minutes 44 Seconds East 27.8 feet
thence North 07 Degrees 49 Minutes 02 Seconds East 25.5 feet
thence North 01 Degrees 53 Minutes 23 Seconds East 17.1 feet
thence North 11 Degrees 46 Minutes 55 Seconds East 14.1 feet
thence North 26 Degrees 59 Minutes 12 Seconds East 11.4 feet
thence North 34 Degrees 59 Minutes 54 Seconds East 9.7 feet
thence North 38 Degrees 58 Minutes 35 Seconds East 9.3 feet
thence North 34 Degrees 22 Minutes 56 Seconds East 10.4 feet
thence North 31 Degrees 07 Minutes 00 Seconds East 13.8 feet
thence North 37 Degrees 11 Minutes 28 Seconds East 17.8 feet
thence North 42 Degrees 28 Minutes 03 Seconds East 30 feet
thence North 50 Degrees 43 Minutes 13 Seconds East 28.7 feet
thence North 65 Degrees 49 Minutes 59 Seconds East 52.7 feet
thence North 72 Degrees 19 Minutes 59 Seconds East 38.5 feet
thence North 69 Degrees 32 Minutes 07 Seconds East 38.1 feet
thence North 89 Degrees 41 Minutes 14 Seconds East 44.6 feet
thence South 65 Degrees 01 Minutes 29 Seconds East 46.1 feet
thence South 35 Degrees 33 Minutes 37 Seconds East 30.1 feet
thence South 35 Degrees 06 Minutes 31 Seconds East 23.6 feet
thence South 36 Degrees 20 Minutes 24 Seconds East 4.5 feet
thence South 52 Degrees 54 Minutes 26 Seconds East 7 feet
thence South 52 Degrees 04 Minutes 44 Seconds East 13.8 feet
thence South 56 Degrees 55 Minutes 27 Seconds East 17.3 feet
thence South 69 Degrees 42 Minutes 23 Seconds East 43.8 feet
thence South 76 Degrees 16 Minutes 35 Seconds East 8.1 feet
thence North 88 Degrees 25 Minutes 41 Seconds East 59.7 feet
thence North 53 Degrees 19 Minutes 27 Seconds East 37.1 feet
thence North 53 Degrees 42 Minutes 53 Seconds East 25.1 feet
thence North 38 Degrees 46 Minutes 04 Seconds East 69.7 feet
thence North 16 Degrees 27 Minutes 30 Seconds East 25 feet
thence North 16 Degrees 43 Minutes 30 Seconds East 21.3 feet
thence North 15 Degrees 09 Minutes 57 Seconds East 22.1 feet
thence North 13 Degrees 13 Minutes 23 Seconds East 72.9 feet
thence North 26 Degrees 29 Minutes 17 Seconds East 71.3 feet
thence North 31 Degrees 05 Minutes 12 Seconds East 59.2 feet
thence North 04 Degrees 08 Minutes 53 Seconds East 46.4 feet

thence North 17 Degrees 21 Minutes 42 Seconds West 25.7 feet
 thence North 13 Degrees 59 Minutes 02 Seconds West 12.5 feet
 thence North 13 Degrees 56 Minutes 23 Seconds West 11.1 feet
 thence North 10 Degrees 59 Minutes 49 Seconds East 28.4 feet
 thence North 26 Degrees 34 Minutes 26 Seconds East 26.1 feet
 thence North 19 Degrees 40 Minutes 13 Seconds East 3.8 feet
 thence North 30 Degrees 04 Minutes 38 Seconds East 50.6 feet
 thence North 20 Degrees 03 Minutes 49 Seconds East 61.3 feet
 thence North 03 Degrees 15 Minutes 24 Seconds West 57.5 feet
 thence North 13 Degrees 27 Minutes 49 Seconds West 36.1 feet
 thence North 12 Degrees 36 Minutes 28 Seconds West 26.2 feet
 thence North 06 Degrees 49 Minutes 25 Seconds West 60.8 feet
 thence North 10 Degrees 05 Minutes 42 Seconds West 9.7 feet
 thence North 10 Degrees 07 Minutes 07 Seconds West 53.9 feet
 thence North 05 Degrees 43 Minutes 28 Seconds West 62.6 feet
 thence North 06 Degrees 35 Minutes 24 Seconds West 66 feet
 thence North 00 Degrees 15 Minutes 36 Seconds East 65.6 feet
 thence North 10 Degrees 23 Minutes 41 Seconds East 91.8 feet
 thence North 22 Degrees 14 Minutes 39 Seconds East 115.5 feet
 thence North 38 Degrees 07 Minutes 40 Seconds East 67 feet
 thence North 34 Degrees 58 Minutes 26 Seconds East 52.3 feet
 thence North 37 Degrees 45 Minutes 33 Seconds East 10.5 feet
 thence North 37 Degrees 45 Minutes 36 Seconds East 39.5 feet
 thence North 43 Degrees 08 Minutes 20 Seconds East 42.9 feet
 thence North 43 Degrees 46 Minutes 05 Seconds East 43.4 feet
 thence North 44 Degrees 57 Minutes 31 Seconds East 49 feet
 thence North 31 Degrees 14 Minutes 56 Seconds East 53.9 feet
 thence North 28 Degrees 56 Minutes 09 Seconds East 56.4 feet
 thence North 37 Degrees 05 Minutes 33 Seconds East 49.2 feet
 thence North 25 Degrees 31 Minutes 12 Seconds East 45.9 feet
 thence North 33 Degrees 58 Minutes 26 Seconds East 43.7 feet
 thence North 37 Degrees 09 Minutes 48 Seconds East 62 feet
 thence North 45 Degrees 48 Minutes 37 Seconds East 71 feet
 thence North 39 Degrees 31 Minutes 29 Seconds East 74.8 feet
 thence North 39 Degrees 44 Minutes 52 Seconds East 94.3 feet
 thence North 23 Degrees 20 Minutes 42 Seconds East 75.2 feet
 thence North 10 Degrees 15 Minutes 38 Seconds East 75.1 feet
 thence North 08 Degrees 16 Minutes 30 Seconds East 81.3 feet
 thence North 03 Degrees 52 Minutes 19 Seconds East 67.4 feet
 thence North 01 Degrees 47 Minutes 28 Seconds West 50.9 feet
 thence North 00 Degrees 27 Minutes 03 Seconds East 49.2 feet
 thence North 00 Degrees 18 Minutes 46 Seconds West 47.6 feet
 thence North 00 Degrees 27 Minutes 03 Seconds East 49.2 feet
 thence North 09 Degrees 08 Minutes 58 Seconds East 59.9 feet
 thence North 13 Degrees 59 Minutes 33 Seconds East 67.7 feet
 thence North 06 Degrees 07 Minutes 11 Seconds East 67.4 feet
 thence North 10 Degrees 56 Minutes 36 Seconds East 68.9 feet
 thence North 07 Degrees 10 Minutes 28 Seconds East 57.9 feet
 thence North 08 Degrees 29 Minutes 35 Seconds West 53 feet

thence North 08 Degrees 56 Minutes 24 Seconds West 48.1 feet
thence North 02 Degrees 44 Minutes 31 Seconds West 54.2 feet
thence North 01 Degrees 35 Minutes 09 Seconds West 88.6 feet
thence North 05 Degrees 16 Minutes 54 Seconds East 80.8 feet
thence North 09 Degrees 55 Minutes 05 Seconds East 68.4 feet
thence North 01 Degrees 50 Minutes 04 Seconds East 78.8 feet
thence North 00 Degrees 58 Minutes 26 Seconds West 85.3 feet
thence North 01 Degrees 37 Minutes 56 Seconds East 87 feet
thence North 16 Degrees 46 Minutes 29 Seconds East 92.7 feet
thence North 27 Degrees 13 Minutes 55 Seconds East 94.4 feet
thence North 35 Degrees 24 Minutes 18 Seconds East 84.9 feet
thence North 22 Degrees 53 Minutes 08 Seconds East 75 feet
thence North 17 Degrees 15 Minutes 28 Seconds East 21.6 feet more or less to **the ending**

point at: 38 degrees 06 minutes 33.91 seconds North Latitude and -112 degrees 26 minutes 46.73 seconds West Longitude, which can be converted to mapping accuracy State Plane Utah South Zone NAD 83 feet coordinates of X = 1,368,142.3 feet and Y = 10,369,218.3 feet.