

**Acknowledgment and
Notice of Acknowledgment
of Acceptance of R.S. 2477
Right-of-Way Grant**

Ent 251333 Bk 429 Pg 382
Date: 09-MAY-2008 11:49AM
Fee: None
Filed By: CT
LES BARKER, Recorder
GARFIELD COUNTY CORPORATION
For: GOVERNOR/STATE OF UTAH

THE STATE OF UTAH

TO ALL WHOM THESE PRESENTS SHALL COME, Greeting:

Know ye, This is an Acknowledgment and Notice of Acknowledgment made under Utah Code Sections 72-5-309 through 310 inclusive, that the grant of the United States of America of “the right of way for the construction of highways over public lands, not reserved for public uses” under United States Revised Statutes 2477 (43 U.S.C. Section 932 (repealed October 21, 1976, with proviso recognizing the validity of rights-of-way already established)) was accepted for and on behalf of the State of Utah and its political subdivision Garfield County as it pertains to the highway located in Garfield County known as TAYLORS RIDGE ROAD; County Road Number: 0023D; State Geographic Information Database (SGID) Road Identification Number: RD090006. Total road length is 2.37 miles more or less.

The reason for this Acknowledgment and Notice of Acknowledgment includes, but is not limited to, the fact that the road was constructed, mechanically, or by continuous use as a public highway for a period of at least ten years, over public lands not reserved for public uses, prior to the earlier of (a) the October 21, 1976 repeal of R.S. 2477 or (b) the date the servient estate was reserved for public uses.

This Acknowledgment and Notice of Acknowledgment applies only to the segments of the road that traverse land owned by the Bureau of Land Management, United States Department of the Interior, and does not apply to segments of the road that traverse land owned by any other person or entity. The State of Utah and its political subdivisions reserve the right to make further acknowledgments and notices of acknowledgment with regard to road segments that traverse land owned by other entities, including the United States of America, through one or more of its agencies.

A printed copy of a map showing the location of the road in said county is appended hereto as “Attachment 1,” a printed copy of representative photos of the road is appended hereto as “Attachment 2,” a printed copy of a description of the beginning and ending points of the entire road together with a list of Townships, Ranges and Sections that may be traversed by the road in said county is appended hereto as “Attachment 3,” and a printed copy of the Road Centerline Description Cover Page(s) is appended hereto as “Attachment 4.” The Appendices listed in “Attachment 4” that contain the actual road centerline descriptions are incorporated herein by reference. Affidavits provided by individuals familiar with the road are appended hereto as “Attachment 5.”

A printed copy of this Acknowledgment and Notice of Acknowledgment, together with its Attachments and Appendices, may be viewed and/or obtained at the office of the Utah State Archives.

An electronic copy of this Acknowledgment and Notice of Acknowledgment, together with its Attachments and Appendices, may be viewed and/or downloaded as read-only PDF (Portable Document Format) files via the

Internet at <http://recorded2477roads.utah.gov>.

The owner of the servient estate in the land underlying the road-segments subject to this Acknowledgment and Notice is believed to be the United States of America through one or more of its agencies. Any of such agencies or any other person with a servient ownership claim or a competing dominant estate right-of-way ownership claim, may file a petition in the State District Court for Salt Lake County for a decision regarding the correctness of this Acknowledgment. A claimant shall file a petition within sixty (60) days after receipt of this Notice.

In Witness Whereof, I, John Harja, the official designee of the Governor of the State of Utah, in conformity to the laws of the State (Utah Code Sections 72-5-308 through 310 inclusive), have caused this Acknowledgment and Notice of Acknowledgment to be made.

Signed by my hand in Salt Lake City, Utah, the 23rd day of April, 2008.

By the Governor's Designee



John Harja


CERTIFICATION

State of Utah)
 : ss
County of Salt Lake)

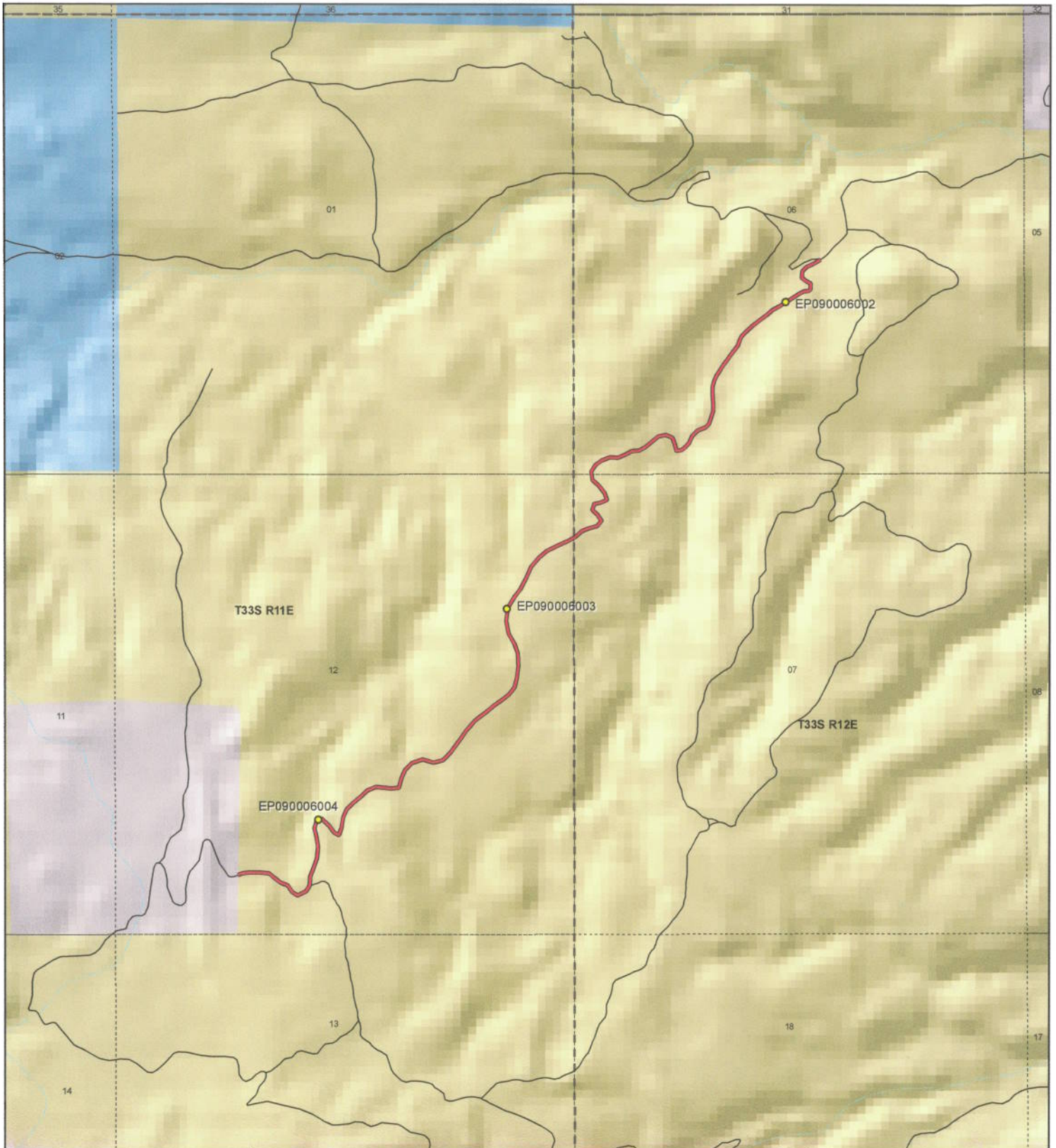
I hereby certify that the signer of the foregoing document, John Harja, is personally known by me, has made a voluntary signature and taken an oath stating that he is the official designee of the Governor of the State of Utah and is authorized to sign this document on the Governor's behalf pursuant to Utah Code Section 72-5-309. He further vouched that, based upon information and belief, the facts alleged therein are true.



Dated this 23rd day of April, 2008.





Notary Public



 <p>1:17,912 1 inch equals 0.3 miles</p>		<p style="text-align: center;">TAYLORS RIDGE ROAD - Garfield County SGID RD_ID RD090006</p> <table border="0"> <tr> <td colspan="2">Land Ownership Categories</td> <td>Transportation Network</td> </tr> <tr> <td>● BLM</td> <td>◆ Wilderness</td> <td>— TAYLORS RIDGE ROAD</td> </tr> <tr> <td>● Private</td> <td>◆ UDWR Wildlife Reserve</td> <td>— Title V: Issued Or Under Consideration By BLM Or County</td> </tr> <tr> <td>● SITLA, State Trust Land</td> <td>◆ DOD, Military</td> <td>— Other Roads</td> </tr> <tr> <td>● USFS, National Forest</td> <td>◆ State Sovereign Land</td> <td>● Photo Event Point</td> </tr> <tr> <td>● State Parks and Recreation</td> <td>◆ National Recreation Area</td> <td>□ Section = 1 Mile</td> </tr> <tr> <td>● Tribal, Indian Reservation</td> <td>◆ USFWS, Natl. Wildlife Refuge</td> <td></td> </tr> <tr> <td>● NPS, National Park</td> <td></td> <td></td> </tr> </table>	Land Ownership Categories		Transportation Network	● BLM	◆ Wilderness	— TAYLORS RIDGE ROAD	● Private	◆ UDWR Wildlife Reserve	— Title V: Issued Or Under Consideration By BLM Or County	● SITLA, State Trust Land	◆ DOD, Military	— Other Roads	● USFS, National Forest	◆ State Sovereign Land	● Photo Event Point	● State Parks and Recreation	◆ National Recreation Area	□ Section = 1 Mile	● Tribal, Indian Reservation	◆ USFWS, Natl. Wildlife Refuge		● NPS, National Park			<p>Map prepared by the State of Utah Automated Geographic Reference Center Room 5130 State Office Building Salt Lake City, Utah 84114 Feb 27, 2008</p> 
Land Ownership Categories		Transportation Network																									
● BLM	◆ Wilderness	— TAYLORS RIDGE ROAD																									
● Private	◆ UDWR Wildlife Reserve	— Title V: Issued Or Under Consideration By BLM Or County																									
● SITLA, State Trust Land	◆ DOD, Military	— Other Roads																									
● USFS, National Forest	◆ State Sovereign Land	● Photo Event Point																									
● State Parks and Recreation	◆ National Recreation Area	□ Section = 1 Mile																									
● Tribal, Indian Reservation	◆ USFWS, Natl. Wildlife Refuge																										
● NPS, National Park																											

Attachment 2




EP090006002




EP090006003




EP090006004



EP000000000



EP000000000



EP000000000

TAYLORS RIDGE ROAD - Garfield County
SGID RD_ID RD090006

Map prepared by the State of Utah
Automated Geographic Reference Center
Room 5130 State Office Building
Salt Lake City, Utah 84114
February 29, 2008



Attachment 3

Beginning & Ending Points and Township, Range, and Section References For:

Popular Name: TAYLORS RIDGE ROAD

County: Garfield

County Road Number: 0023D

State Geographic Information Database (SGID) Road Identification Number: RD090006.

Total Road Length: 2.37 miles more or less.

Beginning at a point on the road centerline located at 37 degrees 56 minutes 43.28 seconds North Latitude and -110 degrees 39 minutes 012.5 seconds West Longitude, which can be converted to mapping accuracy State Plane Utah South Zone NAD 83 feet coordinates of X = 1,884,521.8 feet and Y = 10,309,201.4 feet based on the US Survey Foot conversion.

Ending at a point on the road centerline located at 37 degrees 57 minutes 52.88 seconds North Latitude and -110 degrees 37 minutes 48.58 seconds West Longitude, which can be converted to mapping accuracy State Plane Utah South Zone NAD 83 feet coordinates of X = 1,891,178.2 feet and Y = 10,316,302.7 feet based on the US Survey Foot conversion.

This road may traverse:

Township 33 South Range 11 East, Section(s) 12, Salt Lake Base & Meridian
Township 33 South Range 12 East, Section(s) 6,7, Salt Lake Base & Meridian
See Attachment 1 above for a cartographic depiction of the course of this road.

**Attachment 4
Road Centerline Description Cover Page(s)**

Popular Name: TAYLORS RIDGE ROAD

County: Garfield

County Road Number: 0023D

State Geographic Information Database (SGID) Road Identification Number: RD090006.

Total Road Length: 2.37 miles more or less.

Centerline Descriptions Of Road-Segments That Cross Over Federally Owned Land, Derived From Global Positioning System Data And Cross-checked against USGS Digital Orthophoto Quadrangles Compiled By The Utah Automated Geographic Reference Center And Entered Into The State Geographic Information Database (SGID).

Road-Segments Listed by SGID Road Identification Number (RD_ID)	Road-Segment Numbers	Believed Ownership Of Servient Estate	Approximate Segment Length	See Attached Appendix
RD090006	001	PVT	0 Miles	(not shown)
RD090006	002	BLM	2.37 Miles	A
		Total Road Length	2.37	_____

* Indicates that a Title V permit will be requested, is in process, or has been issued.

† Indicates that road-segments crossing Forest Service land are under consideration by the state and county as of the date of this Acknowledgment and Notice of Acknowledgment.

Attachment 5

AFFIDAVIT OF FRELAND ALVEY

TAYLORS RIDGE ROAD

GARFIELD COUNTY, UTAH

ROAD NUMBER 0023D

State of Utah)
 : ss.
County of Garfield)

FRELAND ALVEY, being first duly sworn, deposes and states as follows:

1. I am an adult competent to testify about the matters set forth below based upon my personal knowledge. I currently reside in Escalante, Garfield County, Utah. I was born and raised in Garfield County and have lived in the county for 74 years. I worked for the Garfield County Roads Department for twelve years from the early 1950s to the mid 1960s.

2. I have traveled and am familiar with a road in Garfield County known as Taylors Ridge Road. I am also familiar with the land the road traverses. When I first used and observed the road in the early 1950s it followed the same route as in the mid 1960s when I last observed it. Attached is a Garfield County map showing Taylors Ridge Road. To the best of my knowledge and based upon my use of and familiarity with this road and the land it traverses, the location and route of the road are correctly illustrated on the attached map.

3. The County also identifies this road according to the road number listed above.

4. I have observed that the road has been open to the public for all to use, to come and go as they pleased, since at least as early as the early 1950s and continuing through the mid 1960s. Throughout this time period I observed travel on the road by means of cars, trucks, pickup trucks. During this time period, the road was used daily, weather permitting, for more than ten continuous years prior to 1976.

5. Throughout the time period from the early 1950s to the mid 1960s, I used the road myself for county road maintenance and travel in and through the area.

6. Throughout the time period described in the previous paragraph, I have observed other vehicles from the general public using the road at various times for the uses described in the previous paragraph plus livestock operations, hunting, recreation, sightseeing, prospecting for minerals and oil and gas exploration.


7. It is also the reputation in the community that this road has been open to the public for all to use, to come and go as they pleased, since at least as early as the early 1900s and continuing through 1976 to the present, for the uses described in the previous paragraphs.

8. Prior to 1976, I personally graded and performed maintenance and construction work on the road.

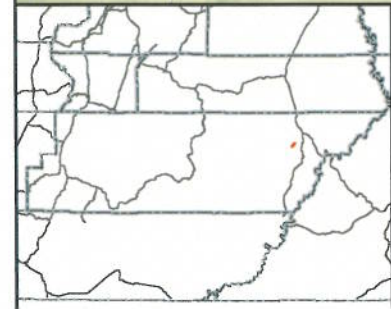
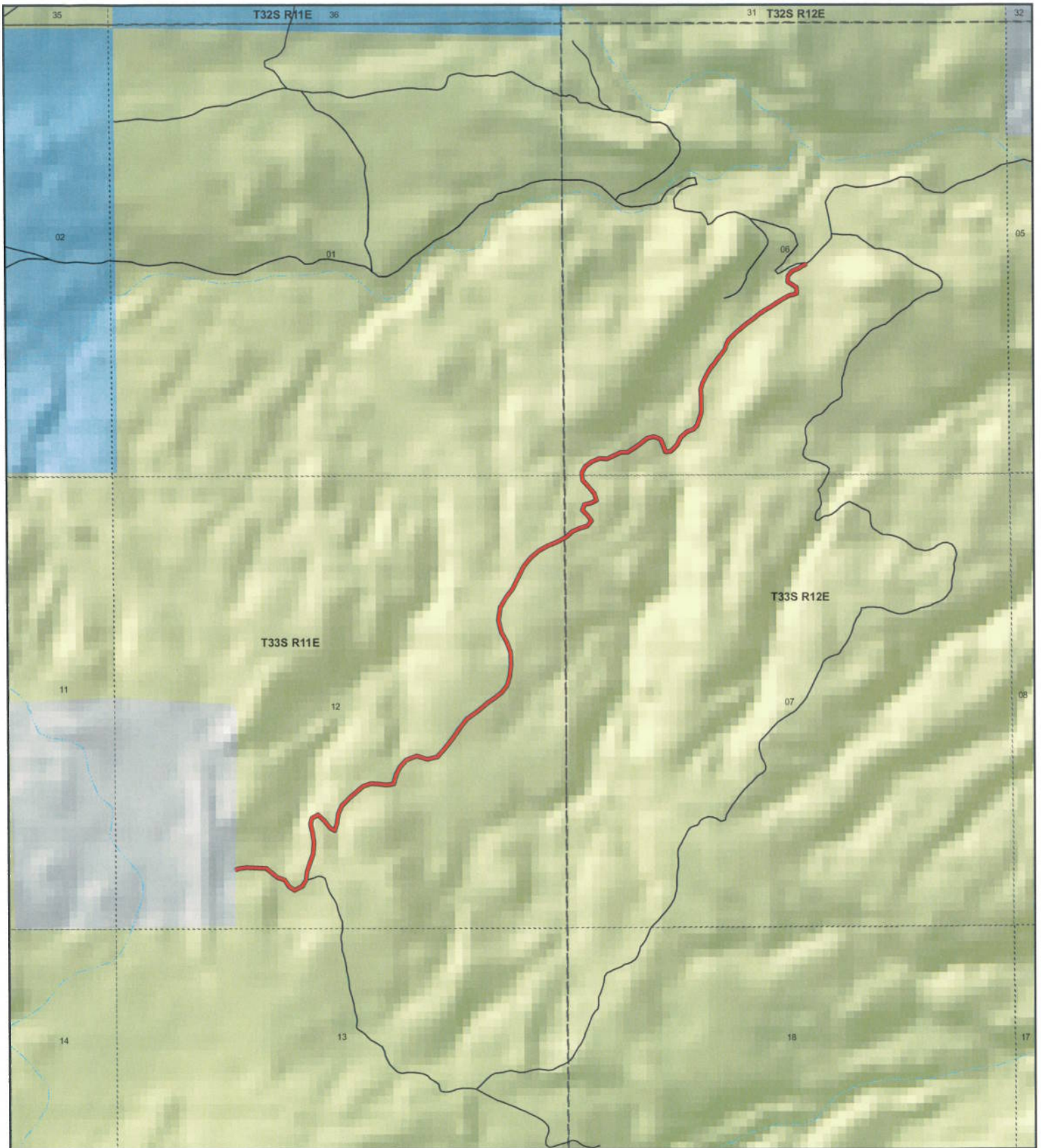
DATED this 11 day of July, 2007.


IRELAND ALVEY

SUBSCRIBED AND SWORN to before me this 11th day of July, 2007.




NOTARY PUBLIC



TAYLORS RIDGE RD
County Unique - 0023D

Land Ownership Categories

- BLM
- Private
- SITLA, State Trust Land
- USFS, National Forest
- Wildlife Reserve
- National Park/Monument (NPS)
- National Rec. Area
- Wilderness
- State Park

Transportation Network

- TAYLORS RIDGE RD
- State / U.S. Highway
- Local Roads

Misc

- City / Town
- Municipalities
- Section = 1 Mile
- Monument Boundary



1:17,912
 1 inch equals 0.3 miles



Map prepared by the State of Utah
 AGRC
 Room 5130 State Office Building
 Salt Lake City, Utah 84114
 Jul 05, 2007



AFFIDAVIT OF ARNOLD ALVEY
TAYLORS RIDGE ROAD
GARFIELD COUNTY, UTAH
ROAD NUMBER 0023D

State of Utah)
 : ss.
County of Garfield)

ARNOLD ALVEY, being first duly sworn, deposes and states as follows:

1. I am an adult competent to testify about the matters set forth below based upon my personal knowledge. I currently reside in Escalante, Garfield County, Utah. I was born and raised in Garfield County and have lived in the county for 78 years. I worked for the Garfield County Roads Department seasonally during the 1950s.

2. I have traveled and am familiar with a road in Garfield County known as Taylors Ridge Road. I am also familiar with the land the road traverses. When I first used and observed the road in the early 1950s it followed the same route as in 1987 when I last observed it. Attached is a Garfield County map showing Taylors Ridge Road. To the best of my knowledge and based upon my use of and familiarity with this road and the land it traverses, the location and route of the road are correctly illustrated on the attached map.

3. The County also identifies this road according to the road number listed above.

4. I have observed that the road has been open to the public for all to use, to come and go as they pleased, since at least as early as the early 1950s and continuing through 1976 to 1987. Throughout this time period I have observed travel on the road by means of cars, trucks, pickup trucks and ATVs. Throughout this time period, the road has been used daily, weather permitting, for more than ten continuous years prior to 1976, and was so used in 1987.

5. Throughout the time period from the early 1950s to 1987, I have used the road myself for livestock operations, county road maintenance, hunting, oil and gas exploration, recreation and travel in and through the area.

6. Throughout the time period described in the previous paragraph, I have observed other vehicles from the general public using the road at various times for the uses described in the previous paragraph plus, sightseeing, seismograph work and prospecting for minerals.


7. It is also the reputation in the community that this road has been open to the public for all to use, to come and go as they pleased, since at least as early as the early 1900s and continuing through 1976 to the present, for the uses described in the previous paragraphs.

8. Prior to 1976, I participated in county road maintenance work on the road and observed graders and county road maintenance equipment performing maintenance and construction activities on the road.

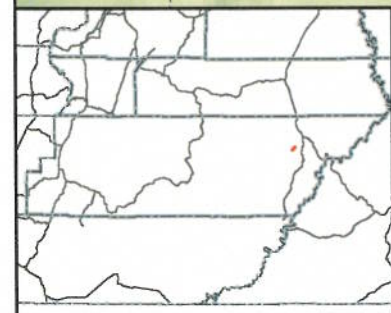
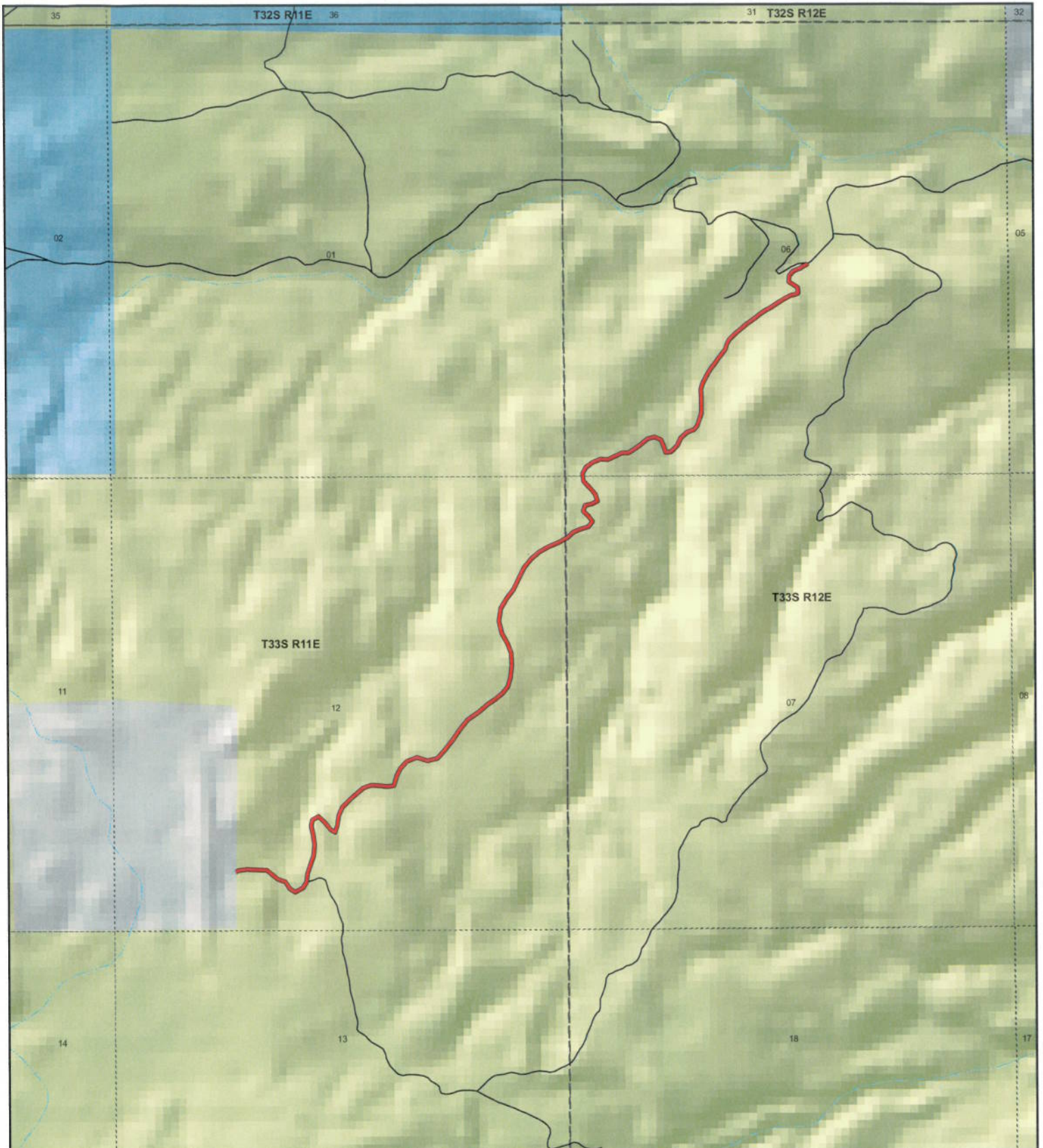
DATED this 11 day of July, 2007.

Arnold M. Alvey
ARNOLD ALVEY

SUBSCRIBED AND SWORN to before me this 11th day of July, 2007.



Gloria Schrader
NOTARY PUBLIC



TAYLORS RIDGE RD
County Unique - 0023D

Land Ownership Categories

- BLM
- Private
- SITLA, State Trust Land
- USFS, National Forest
- Wildlife Reserve
- National Park/Monument (NPS)
- National Rec. Area
- Wilderness
- State Park

Transportation Network

- TAYLORS RIDGE RD
- State / U.S. Highway
- Local Roads

Misc

- City / Town
- Municipalities
- Section = 1 Mile
- Monument Boundary



1:17,912
 1 inch equals 0.3 miles



Map prepared by the State of Utah
 AGRC
 Room 5130 State Office Building
 Salt Lake City, Utah 84114
 Jul 05, 2007



Appendix A to Attachment 4

Popular Name: TAYLORS RIDGE ROAD

County: Garfield

County Road Number: 0023D

State Geographic Information Database (SGID) Road Identification Number: RD090006.

Road-Segment Number: 002

Road-Segment Length: 2.37 miles more or less.

Believed owner of the land underlying this road-segment is: Bureau of Land Management.

The following description is based upon the geographic coordinate system using the NAD83 Datum. The source is GPS mapping grade data as indicated in the metadata and/or the transportation data model of the State of Utah Geographic Information Database (SGID).

The road-segment itself is the monument that is identified by its physical presence on the land. The location of said physical presence is closely approximated by mapping grade Global Positioning System (GPS) data. Said data are checked against the corresponding gray-scale 1-meter Digital Orthophoto Quadrangles published by the United States Geological Survey (USGS) to verify a reasonable degree of accuracy. In circumstances where accurate satellite signal acquisition is not possible, such as deep, narrow canyons or under a canopy of dense foliage, or where very sharp curves in the road make accuracy questionable, such portions of the road were digitized from the corresponding gray-scale 1-meter Digital Orthophoto Quadrangles published by the United States Geological Survey (USGS).

This road-segment may traverse:

Township 33 South Range 11 East, Section(s) 12, Salt Lake Base & Meridian

Township 33 South Range 12 East, Section(s) 6,7, Salt Lake Base & Meridian

The following description closely approximates the location of the centerline of the physical monument (TAYLORS RIDGE ROAD)-- Segment 002 based on mapping grade Global Positioning System (GPS) data as defined above:

Beginning at a point on the road center line located at 37 degrees 56 minutes 43.29 seconds North Latitude and -110 degrees 39 minutes 12.46 seconds West Longitude, which can be converted to mapping accuracy State Plane Utah South Zone NAD 83 feet coordinates of X = 1,884,525.3 feet and Y = 10,309,202.6 feet; thence the following courses along the said road center line:

thence North 70 Degrees 12 Minutes 48 Seconds East 47.5 feet
thence North 80 Degrees 28 Minutes 39 Seconds East 88.1 feet
thence South 87 Degrees 52 Minutes 45 Seconds East 116.3 feet
thence South 86 Degrees 40 Minutes 02 Seconds East 113.8 feet
thence South 52 Degrees 43 Minutes 20 Seconds East 79.1 feet
thence South 48 Degrees 30 Minutes 38 Seconds East 87.2 feet
thence South 70 Degrees 40 Minutes 42 Seconds East 94.8 feet
thence South 34 Degrees 53 Minutes 30 Seconds East 87.3 feet
thence South 55 Degrees 57 Minutes 57 Seconds East 80.3 feet
thence North 61 Degrees 16 Minutes 16 Seconds East 104.1 feet

thence North 33 Degrees 11 Minutes 32 Seconds East 81.5 feet
 thence North 04 Degrees 10 Minutes 20 Seconds East 54.6 feet
 thence North 03 Degrees 28 Minutes 49 Seconds East 44.7 feet
 thence North 18 Degrees 25 Minutes 12 Seconds East 102.2 feet
 thence North 20 Degrees 33 Minutes 46 Seconds East 119.8 feet
 thence North 04 Degrees 35 Minutes 36 Seconds East 126.8 feet
 thence North 10 Degrees 03 Minutes 02 Seconds West 120.2 feet
 thence North 10 Degrees 47 Minutes 25 Seconds West 102.8 feet
 thence North 13 Degrees 13 Minutes 15 Seconds East 71.6 feet
 thence North 62 Degrees 23 Minutes 41 Seconds East 80.1 feet
 thence South 48 Degrees 25 Minutes 39 Seconds East 102.3 feet
 thence South 36 Degrees 59 Minutes 43 Seconds East 104.4 feet
 thence South 57 Degrees 32 Minutes 02 Seconds East 62.5 feet
 thence North 18 Degrees 36 Minutes 26 Seconds East 87.1 feet
 thence North 08 Degrees 55 Minutes 06 Seconds East 116.7 feet
 thence North 21 Degrees 31 Minutes 40 Seconds East 108.5 feet
 thence North 46 Degrees 39 Minutes 39 Seconds East 108.2 feet
 thence North 49 Degrees 34 Minutes 25 Seconds East 114.6 feet
 thence North 47 Degrees 27 Minutes 23 Seconds East 105.9 feet
 thence North 70 Degrees 03 Minutes 12 Seconds East 98.6 feet
 thence South 88 Degrees 37 Minutes 37 Seconds East 89.6 feet
 thence South 80 Degrees 48 Minutes 31 Seconds East 89.5 feet
 thence North 80 Degrees 03 Minutes 10 Seconds East 86.2 feet
 thence North 14 Degrees 52 Minutes 40 Seconds East 115.3 feet
 thence North 25 Degrees 04 Minutes 04 Seconds East 98.8 feet
 thence North 44 Degrees 12 Minutes 24 Seconds East 109.1 feet
 thence North 68 Degrees 19 Minutes 03 Seconds East 123.4 feet
 thence South 73 Degrees 13 Minutes 25 Seconds East 131.8 feet
 thence North 74 Degrees 34 Minutes 59 Seconds East 114.6 feet
 thence North 41 Degrees 40 Minutes 15 Seconds East 132 feet
 thence North 37 Degrees 27 Minutes 37 Seconds East 151.1 feet
 thence North 34 Degrees 33 Minutes 36 Seconds East 146.4 feet
 thence North 39 Degrees 12 Minutes 14 Seconds East 138.3 feet
 thence North 53 Degrees 08 Minutes 13 Seconds East 156.5 feet
 thence North 49 Degrees 57 Minutes 24 Seconds East 141.7 feet
 thence North 55 Degrees 31 Minutes 28 Seconds East 108.7 feet
 thence North 52 Degrees 25 Minutes 06 Seconds East 101.9 feet
 thence North 37 Degrees 01 Minutes 39 Seconds East 97.4 feet
 thence North 16 Degrees 00 Minutes 02 Seconds East 114.6 feet
 thence North 06 Degrees 48 Minutes 11 Seconds East 143.2 feet
 thence North 03 Degrees 08 Minutes 51 Seconds West 139 feet
 thence North 20 Degrees 02 Minutes 28 Seconds West 123.4 feet
 thence North 30 Degrees 54 Minutes 42 Seconds West 135.4 feet
 thence North 12 Degrees 04 Minutes 06 Seconds West 146.5 feet
 thence North 08 Degrees 15 Minutes 00 Seconds East 150 feet
 thence North 29 Degrees 20 Minutes 13 Seconds East 136.7 feet
 thence North 38 Degrees 08 Minutes 28 Seconds East 124 feet
 thence North 27 Degrees 00 Minutes 45 Seconds East 145.2 feet
 thence North 24 Degrees 59 Minutes 29 Seconds East 145.9 feet

thence North 39 Degrees 56 Minutes 50 Seconds East 134.6 feet
 thence North 51 Degrees 17 Minutes 49 Seconds East 123.1 feet
 thence North 62 Degrees 02 Minutes 08 Seconds East 123 feet
 thence North 65 Degrees 59 Minutes 20 Seconds East 141.2 feet
 thence North 60 Degrees 23 Minutes 04 Seconds East 81 feet
 thence North 60 Degrees 23 Minutes 03 Seconds East 26.3 feet
 thence North 47 Degrees 17 Minutes 02 Seconds East 92.5 feet
 thence North 68 Degrees 08 Minutes 52 Seconds East 82.2 feet
 thence North 73 Degrees 00 Minutes 42 Seconds East 108.6 feet
 thence North 38 Degrees 32 Minutes 33 Seconds East 78 feet
 thence North 37 Degrees 40 Minutes 08 Seconds West 83.8 feet
 thence North 44 Degrees 49 Minutes 26 Seconds West 82.9 feet
 thence North 21 Degrees 05 Minutes 51 Seconds East 70.1 feet
 thence North 77 Degrees 52 Minutes 42 Seconds East 80.1 feet
 thence North 62 Degrees 52 Minutes 51 Seconds East 67.7 feet
 thence North 18 Degrees 20 Minutes 06 Seconds West 88 feet
 thence North 40 Degrees 13 Minutes 33 Seconds West 104.8 feet
 thence North 44 Degrees 53 Minutes 35 Seconds West 96.8 feet
 thence North 07 Degrees 39 Minutes 52 Seconds West 58.9 feet
 thence North 07 Degrees 39 Minutes 52 Seconds West 30.8 feet
 thence North 30 Degrees 52 Minutes 29 Seconds East 89.4 feet
 thence North 54 Degrees 33 Minutes 15 Seconds East 93.5 feet
 thence North 66 Degrees 31 Minutes 17 Seconds East 96.7 feet
 thence South 85 Degrees 37 Minutes 47 Seconds East 88.6 feet
 thence North 65 Degrees 14 Minutes 01 Seconds East 91.9 feet
 thence North 63 Degrees 19 Minutes 20 Seconds East 87.2 feet
 thence North 87 Degrees 19 Minutes 06 Seconds East 79.2 feet
 thence North 59 Degrees 14 Minutes 23 Seconds East 88.7 feet
 thence North 51 Degrees 43 Minutes 50 Seconds East 92.8 feet
 thence North 49 Degrees 17 Minutes 28 Seconds East 92.7 feet
 thence North 77 Degrees 09 Minutes 56 Seconds East 84.7 feet
 thence South 69 Degrees 19 Minutes 03 Seconds East 81.6 feet
 thence South 22 Degrees 39 Minutes 44 Seconds East 88 feet
 thence South 16 Degrees 47 Minutes 23 Seconds East 67.1 feet
 thence North 86 Degrees 28 Minutes 44 Seconds East 58.5 feet
 thence North 50 Degrees 08 Minutes 05 Seconds East 49 feet
 thence North 39 Degrees 10 Minutes 46 Seconds East 67.6 feet
 thence North 25 Degrees 40 Minutes 26 Seconds East 86.2 feet
 thence North 44 Degrees 58 Minutes 26 Seconds East 95.1 feet
 thence North 67 Degrees 08 Minutes 14 Seconds East 92.4 feet
 thence North 42 Degrees 02 Minutes 13 Seconds East 55.1 feet
 thence North 17 Degrees 42 Minutes 05 Seconds East 152.9 feet
 thence North 00 Degrees 52 Minutes 06 Seconds East 80.1 feet
 thence North 02 Degrees 21 Minutes 03 Seconds West 101.1 feet
 thence North 00 Degrees 53 Minutes 45 Seconds West 95.5 feet
 thence North 13 Degrees 25 Minutes 11 Seconds East 73.3 feet
 thence North 26 Degrees 08 Minutes 39 Seconds East 72.9 feet
 thence North 30 Degrees 10 Minutes 23 Seconds East 73.1 feet
 thence North 33 Degrees 32 Minutes 23 Seconds East 67.2 feet

thence North 39 Degrees 27 Minutes 32 Seconds East 58.5 feet
 thence North 33 Degrees 41 Minutes 27 Seconds East 51.1 feet
 thence North 35 Degrees 36 Minutes 15 Seconds East 70.5 feet
 thence North 36 Degrees 28 Minutes 43 Seconds East 87.7 feet
 thence North 19 Degrees 51 Minutes 07 Seconds East 55.2 feet
 thence North 28 Degrees 13 Minutes 03 Seconds East 68.7 feet
 thence North 44 Degrees 07 Minutes 07 Seconds East 92.4 feet
 thence North 48 Degrees 29 Minutes 08 Seconds East 77.2 feet
 thence North 51 Degrees 44 Minutes 14 Seconds East 100.3 feet
 thence North 53 Degrees 56 Minutes 47 Seconds East 103.9 feet
 thence North 47 Degrees 41 Minutes 26 Seconds East 84.4 feet
 thence North 58 Degrees 48 Minutes 56 Seconds East 76.1 feet
 thence North 60 Degrees 14 Minutes 10 Seconds East 81.4 feet
 thence North 57 Degrees 06 Minutes 38 Seconds East 89.6 feet
 thence North 56 Degrees 16 Minutes 59 Seconds East 93.6 feet
 thence North 61 Degrees 42 Minutes 09 Seconds East 82.5 feet
 thence North 83 Degrees 05 Minutes 09 Seconds East 54.2 feet
 thence North 57 Degrees 54 Minutes 26 Seconds East 27.4 feet
 thence North 25 Degrees 36 Minutes 03 Seconds East 12.8 feet
 thence North 00 Degrees 38 Minutes 32 Seconds West 55.8 feet
 thence North 57 Degrees 51 Minutes 25 Seconds West 63 feet
 thence North 56 Degrees 52 Minutes 31 Seconds West 60.2 feet
 thence North 03 Degrees 40 Minutes 01 Seconds East 71.1 feet
 thence North 42 Degrees 28 Minutes 40 Seconds East 72 feet
 thence North 63 Degrees 52 Minutes 00 Seconds East 79.9 feet
 thence North 62 Degrees 01 Minutes 07 Seconds East 53 feet
 thence North 57 Degrees 25 Minutes 08 Seconds East 36.9 feet
 thence North 57 Degrees 18 Minutes 50 Seconds East 15.9 feet more or less to **the ending**

point at: 37 degrees 57 minutes 52.88 seconds North Latitude and -110 degrees 37 minutes 48.58 seconds West Longitude, which can be converted to mapping accuracy State Plane Utah South Zone NAD 83 foot coordinates of X = 1,891,178.2 feet and Y = 10,316,302.7 feet.