

**Acknowledgment and
Notice of Acknowledgment
of Acceptance of R.S. 2477
Right-of-Way Grant**

Ent 251348 Bk 429 Pg 558
Date: 09-MAY-2008 1:45PM
Fee: None
Filed By: CT
LES BARKER, Recorder
GARFIELD COUNTY CORPORATION
For: GOVERNOR/STATE OF UTAH

THE STATE OF UTAH

TO ALL WHOM THESE PRESENTS SHALL COME, Greeting:

Know ye, This is an Acknowledgment and Notice of Acknowledgment made under Utah Code Sections 72-5-309 through 310 inclusive, that the grant of the United States of America of “the right of way for the construction of highways over public lands, not reserved for public uses” under United States Revised Statutes 2477 (43 U.S.C. Section 932 (repealed October 21, 1976, with proviso recognizing the validity of rights-of-way already established)) was accepted for and on behalf of the State of Utah and its political subdivision Garfield County as it pertains to the highway located in Garfield County known as TARANTULA MESA ROAD; County Road Number: 0053D; State Geographic Information Database (SGID) Road Identification Number: RD090021. Total road length is 5.69 miles more or less.

The reason for this Acknowledgment and Notice of Acknowledgment includes, but is not limited to, the fact that the road was constructed, mechanically, or by continuous use as a public highway for a period of at least ten years, over public lands not reserved for public uses, prior to the earlier of (a) the October 21, 1976 repeal of R.S. 2477 or (b) the date the servient estate was reserved for public uses.

This Acknowledgment and Notice of Acknowledgment applies only to the segments of the road that traverse land owned by the Bureau of Land Management, United States Department of the Interior, and does not apply to segments of the road that traverse land owned by any other person or entity. The State of Utah and its political subdivisions reserve the right to make further acknowledgments and notices of acknowledgment with regard to road segments that traverse land owned by other entities, including the United States of America, through one or more of its agencies.

A printed copy of a map showing the location of the road in said county is appended hereto as “Attachment 1,” a printed copy of representative photos of the road is appended hereto as “Attachment 2,” a printed copy of a description of the beginning and ending points of the entire road together with a list of Townships, Ranges and Sections that may be traversed by the road in said county is appended hereto as “Attachment 3,” and a printed copy of the Road Centerline Description Cover Page(s) is appended hereto as “Attachment 4.” The Appendices listed in “Attachment 4” that contain the actual road centerline descriptions are incorporated herein by reference. Affidavits provided by individuals familiar with the road are appended hereto as “Attachment 5.”

A printed copy of this Acknowledgment and Notice of Acknowledgment, together with its Attachments and Appendices, may be viewed and/or obtained at the office of the Utah State Archives.

An electronic copy of this Acknowledgment and Notice of Acknowledgment, together with its Attachments and Appendices, may be viewed and/or downloaded as read-only PDF (Portable Document Format) files via the

Internet at <http://recorded2477roads.utah.gov>.

The owner of the servient estate in the land underlying the road-segments subject to this Acknowledgment and Notice is believed to be the United States of America through one or more of its agencies. Any of such agencies or any other person with a servient ownership claim or a competing dominant estate right-of-way ownership claim, may file a petition in the State District Court for Salt Lake County for a decision regarding the correctness of this Acknowledgment. A claimant shall file a petition within sixty (60) days after receipt of this Notice.

In Witness Whereof, I, John Harja, the official designee of the Governor of the State of Utah, in conformity to the laws of the State (Utah Code Sections 72-5-308 through 310 inclusive), have caused this Acknowledgment and Notice of Acknowledgment to be made.

Signed by my hand in Salt Lake City, Utah, the 23rd day of APRIL, 2008.

By the Governor's Designee



John Harja


CERTIFICATION

State of Utah)
 : ss
County of Salt Lake)

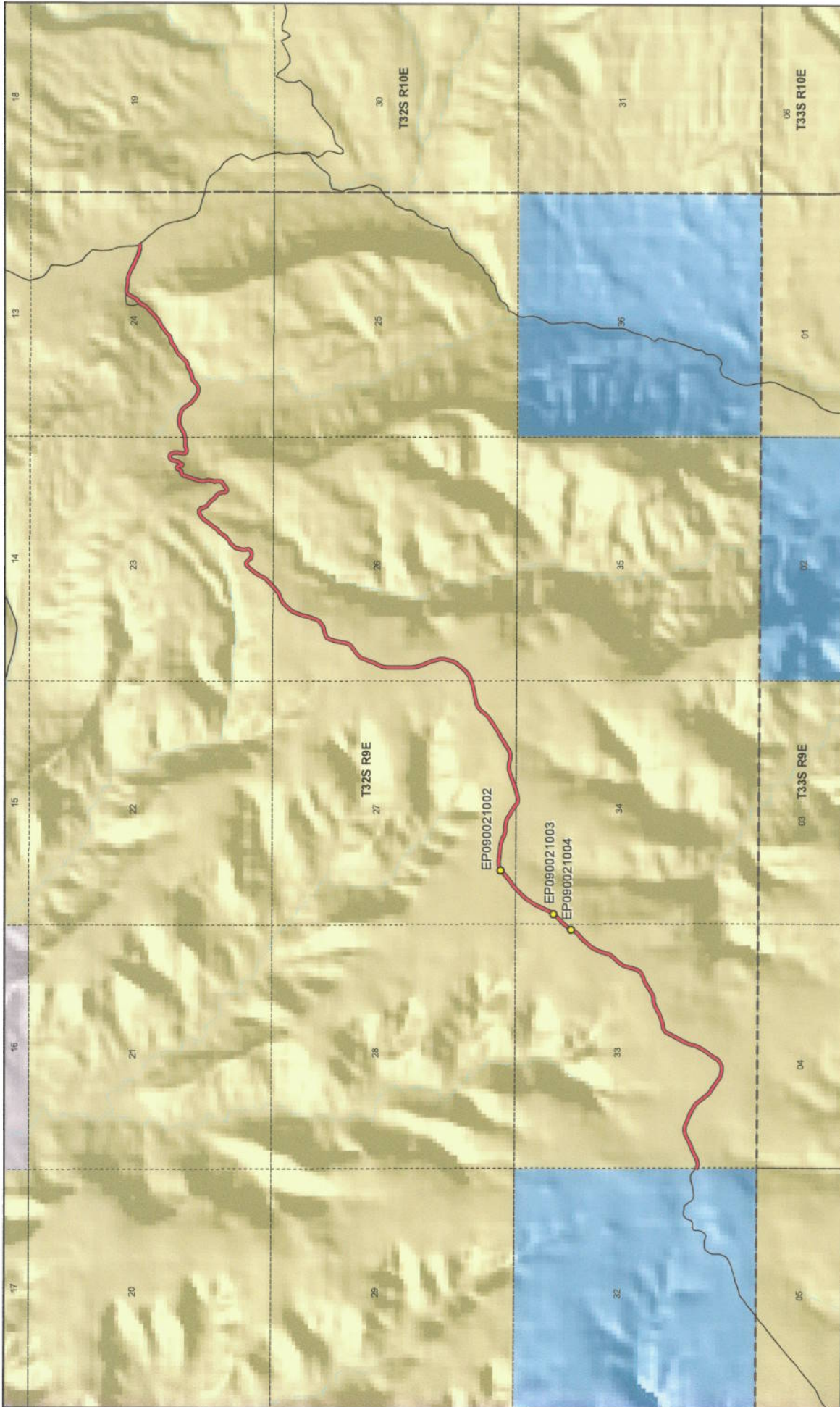
I hereby certify that the signer of the foregoing document, John Harja, is personally known by me, has made a voluntary signature and taken an oath stating that he is the official designee of the Governor of the State of Utah and is authorized to sign this document on the Governor's behalf pursuant to Utah Code Section 72-5-309. He further vouched that, based upon information and belief, the facts alleged therein are true.

Dated this 23rd day of April, 2008.

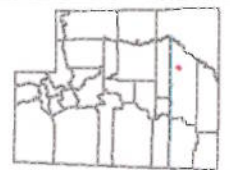




Notary Public



1:34,717
1 inch equals 0.5 miles



- Land Ownership Categories**
- BLM
 - Private
 - SITLA, State Trust Land
 - USFS, National Forest
 - State Parks and Recreation
 - Tribal, Indian Reservation
 - NPS, National Park

- Wilderness
- UDWR Wildlife Reserve
- DOD, Military
- State Sovereign Land
- National Recreation Area
- USFWS, Natl. Wildlife Refuge

- Transportation Network**
- TARANTULA MESA ROAD
 - Other Roads
 - Title V, Issued Or Under Consideration By BLM Or County
 - Photo Event Point
 - Section = 1 Mile

TARANTULA MESA ROAD - Garfield County
SGID RD_ID RD0900021

Map prepared by the State of Utah
Automated Geographic Reference Center
Room 5130 State Office Building
Salt Lake City, Utah 84114
Feb 26, 2008





EP090021002



EP090021003



EP090021004

EP000000000

EP000000000

EP000000000

TARANTULA MESA ROAD - Garfield County
SGID RD_ID RD090021

Map prepared by the State of Utah
Automated Geographic Reference Center
Room 5130 State Office Building
Salt Lake City, Utah 84114
February 29, 2008



Attachment 3

Beginning & Ending Points and Township, Range, and Section References For:

Popular Name: TARANTULA MESA ROAD

County: Garfield

County Road Number: 0053D

State Geographic Information Database (SGID) Road Identification Number: RD090021.

Total Road Length: 5.69 miles more or less.

Beginning at a point on the road centerline located at 37 degrees 58 minutes 34.84 seconds North Latitude and -110 degrees 55 minutes 54.84 seconds West Longitude, which can be converted to mapping accuracy State Plane Utah South Zone NAD 83 feet coordinates of X = 1,804,166.9 feet and Y = 10,319,878.2 feet based on the US Survey Foot conversion.

Ending at a point on the road centerline located at 38 degrees 00 minutes 34.69 seconds North Latitude and -110 degrees 51 minutes 45.19 seconds West Longitude, which can be converted to mapping accuracy State Plane Utah South Zone NAD 83 feet coordinates of X = 1,824,073.1 feet and Y = 10,332,130.4 feet based on the US Survey Foot conversion.

This road may traverse:

Township 32 South Range 9 East, Section(s) 23,24,26,27,32,33,34, Salt Lake Base & Meridian
See Attachment 1 above for a cartographic depiction of the course of this road.

**Attachment 4
Road Centerline Description Cover Page(s)**

Popular Name: TARANTULA MESA ROAD

County: Garfield

County Road Number: 0053D

State Geographic Information Database (SGID) Road Identification Number: RD090021.

Total Road Length: 5.69 miles more or less.

Centerline Descriptions Of Road-Segments That Cross Over Federally Owned Land, Derived From Global Positioning System Data And Cross-checked against USGS Digital Orthophoto Quadrangles Compiled By The Utah Automated Geographic Reference Center And Entered Into The State Geographic Information Database (SGID).

Road-Segments Listed by SGID Road Identification Number (RD_ID)	Road-Segment Numbers	Believed Ownership Of Servient Estate	Approximate Segment Length	See Attached Appendix
RD090021	001	BLM	5.69 Miles	A
		Total Road Length	5.69	_____

* Indicates that a Title V permit will be requested, is in process, or has been issued.

† Indicates that road-segments crossing Forest Service land are under consideration by the state and county as of the date of this Acknowledgment and Notice of Acknowledgment.

Attachment 5

AFFIDAVIT OF ARNOLD ALVEY

TARANTULA MESA ROAD

GARFIELD COUNTY, UTAH

ROAD NUMBER 0053D

State of Utah)
 : ss.
County of Garfield)

ARNOLD ALVEY, being first duly sworn, deposes and states as follows:

1. I am an adult competent to testify about the matters set forth below based upon my personal knowledge. I currently reside in Escalante, Garfield County, Utah. I was born and raised in Garfield County and have lived in the county for 78 years. I worked for the Garfield County Roads Department seasonally during the 1950s.

2. I have traveled and am familiar with a road in Garfield County known as Tarantula Mesa Road. I am also familiar with the land the road traverses. When I first used and observed the road in the early 1950s it followed the same route as in 1987 when I last observed it. Attached is a Garfield County map showing Tarantula Mesa Road. To the best of my knowledge and based upon my use of and familiarity with this road and the land it traverses, the location and route of the road are correctly illustrated on the attached map.

3. The County also identifies this road according to the road number listed above.

4. I have observed that the road has been open to the public for all to use, to come and go as they pleased, since at least as early as the early 1950s and continuing through 1976 to 1987. Throughout this time period I have observed travel on the road by means of cars, trucks, pickup trucks and ATVs. Throughout this time period, the road has been used daily for more than ten continuous years prior to 1976, and was so used in 1987.

5. Throughout the time period from the early 1950s to 1987, I have used the road myself for livestock operations, county road maintenance, hunting, oil and gas exploration, recreation and travel in and through the area.

6. Throughout the time period described in the previous paragraph, I have observed other vehicles from the general public using the road at various times for the uses described in the previous paragraph plus recreation, sightseeing, seismograph work and prospecting for minerals.

7. It is also the reputation in the community that this road has been open to the public for all to use, to come and go as they pleased, since at least as early as the early 1900s and continuing through 1976 to the present, for the uses described in the previous paragraphs.


8. Prior to 1976, I participated in county road maintenance work on the road and observed graders and county road maintenance equipment performing maintenance and construction activities on the road.

DATED this 11 day of July, 2007.



ARNOLD ALVEY

SUBSCRIBED AND SWORN to before me this 11th day of July, 2007.





NOTARY PUBLIC



AGRC

Map prepared by the State of Utah
Automated Geographic Reference Center
AGRC
Room 5130 State Office Building
Salt Lake City, Utah 84114
3/1/04, 2007

1:33,106
1 inch equals 0.5 miles

TARANTULA MESA RD

County Unique - 0053D

Land Ownership Categories

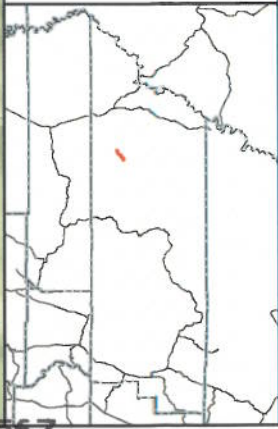
- BLM
- Private
- SITLA, State Trust Land
- USFS, National Forest
- National Park/Monument (NPS)

Misc

- Wildlife Reserve
- National Rec. Area
- Wilderness
- State Park
- City / Town
- Municipalities
- Section = 1 Mile
- Monument Boundary

Transportation Network

- TARANTULA MESA RD
- State / U.S. Highway
- Local Roads



AFFIDAVIT OF DELL LEFEVRE
TARANTULA MESA ROAD
COUNTY ROAD NUMBER 0053D
GARFIELD COUNTY, UTAH

State of Utah)
 : ss.
County of Garfield)

DELL LEFEVRE, being first duly sworn, deposes and states as follows:

1. I am an adult competent to testify about the matters set forth below based upon my personal knowledge. I have lived in Garfield County for 55 years. I have been a Garfield Commissioner for 17 years.

2. I first used and have observed and am familiar with a road in Garfield County known as Tarantula Mesa Road. I am also familiar with the land the road traverses. When I first used and observed the road in 1955, it followed the same route as in 2004 when I last observed it. Attached is a Garfield County map showing Tarantula Mesa Road. To the best of my knowledge and based upon my use of and familiarity with this road and the land it traverses, the location and route of the road are correctly illustrated on the attached map. The County also identifies this road according to the road number listed above.

3. I have observed that the road has been open to the public for all to use, to come and go as they pleased, since at least as early as 1955 and continuing through 1976 to 2004. Throughout this time period I have observed travel on the road by various means, including cars, trucks, maintenance vehicles and jeeps. Throughout this time

period, the road has been used daily for more than ten continuous years prior to 1976, and was used daily in 2004.

4. Throughout the time period from 1955 to 2004, I have used and observed vehicles using the road for livestock operations.

5. Throughout the time period described in the previous paragraph, I observed vehicles using the road at various times for the uses described in the previous paragraph, plus hunting, wood gathering, logging, prospecting for minerals, recreation and government access.


6. It is also the reputation in the community that this road has been open to the public for all to use, to come and go as they pleased, since at least as early as the early 1900s and continuing through 1976 to the present, for the uses described in the previous paragraphs.

7. Prior to 1976, I observed the graded surface of the road.

Dated this 9 day of July, 2007.


DELL LEFEVRE

SUBSCRIBED AND SWORN to before me this 9th day of July, 2007.




NOTARY PUBLIC



TARANTULA MESA RD
County Unique - 0053D

- Land Ownership Categories**
- BLM
 - Private
 - SITLA, State Trust Land
 - USFS, National Forest
 - National Park/Monument (NPS)

- Wildlife Reserve
- National Rec Area
- Wilderness
- State Park

- Misc**
- City / Town
 - Municipalities
 - Section = 1 Mile
 - Monument Boundary

- Transportation Network**
- TARANTULA MESA RD
 - State / U.S. Highway
 - Local Roads



Map prepared by the State of Texas
 Automated Mapping Agency
 Room 5130 State Office Building
 Salt Lake City, Utah 84111
 20 Oct 2007



Appendix A to Attachment 4

Popular Name: TARANTULA MESA ROAD

County: Garfield

County Road Number: 0053D

State Geographic Information Database (SGID) Road Identification Number: RD090021.

Road-Segment Number: 001

Road-Segment Length: 5.69 miles more or less.

Believed owner of the land underlying this road-segment is: Bureau of Land Management.

The following description is based upon the geographic coordinate system using the NAD83 Datum. The source is GPS mapping grade data as indicated in the metadata and/or the transportation data model of the State of Utah Geographic Information Database (SGID).

The road-segment itself is the monument that is identified by its physical presence on the land. The location of said physical presence is closely approximated by mapping grade Global Positioning System (GPS) data. Said data are checked against the corresponding gray-scale 1-meter Digital Orthophoto Quadrangles published by the United States Geological Survey (USGS) to verify a reasonable degree of accuracy. In circumstances where accurate satellite signal acquisition is not possible, such as deep, narrow canyons or under a canopy of dense foliage, or where very sharp curves in the road make accuracy questionable, such portions of the road were digitized from the corresponding gray-scale 1-meter Digital Orthophoto Quadrangles published by the United States Geological Survey (USGS).

This road-segment may traverse:

Township 32 South Range 9 East, Section(s) 23,24,26,27,33,34, Salt Lake Base & Meridian

The following description closely approximates the location of the centerline of the physical monument (TARANTULA MESA ROAD)-- Segment 001 based on mapping grade Global Positioning System (GPS) data as defined above:

Beginning at a point on the road center line located at 37 degrees 58 minutes 34.84 seconds North Latitude and -110 degrees 55 minutes 54.84 seconds West Longitude, which can be converted to mapping accuracy State Plane Utah South Zone NAD 83 feet coordinates of X = 1,804,166.9 feet and Y = 10,319,878.2 feet; thence the following courses along the said road center line:

thence South 55 Degrees 02 Minutes 35 Seconds East	17.4 feet
thence South 55 Degrees 02 Minutes 34 Seconds East	22.4 feet
thence South 72 Degrees 07 Minutes 41 Seconds East	69.4 feet
thence North 80 Degrees 50 Minutes 09 Seconds East	76.7 feet
thence North 64 Degrees 59 Minutes 59 Seconds East	80.9 feet
thence North 63 Degrees 54 Minutes 39 Seconds East	86 feet
thence North 66 Degrees 01 Minutes 42 Seconds East	89.9 feet
thence North 65 Degrees 18 Minutes 08 Seconds East	89 feet
thence North 64 Degrees 46 Minutes 32 Seconds East	91.9 feet
thence North 64 Degrees 08 Minutes 31 Seconds East	91.3 feet
thence North 65 Degrees 00 Minutes 41 Seconds East	84.9 feet

thence North 71 Degrees 41 Minutes 22 Seconds East 82.8 feet
 thence South 87 Degrees 34 Minutes 08 Seconds East 82.5 feet
 thence South 69 Degrees 21 Minutes 31 Seconds East 90 feet
 thence South 69 Degrees 20 Minutes 19 Seconds East 96.3 feet
 thence South 67 Degrees 58 Minutes 38 Seconds East 99.3 feet
 thence South 67 Degrees 18 Minutes 24 Seconds East 99.1 feet
 thence South 61 Degrees 05 Minutes 34 Seconds East 92.1 feet
 thence South 49 Degrees 19 Minutes 32 Seconds East 86.1 feet
 thence South 41 Degrees 52 Minutes 10 Seconds East 89 feet
 thence South 37 Degrees 17 Minutes 49 Seconds East 93.3 feet
 thence South 39 Degrees 34 Minutes 51 Seconds East 90.7 feet
 thence South 43 Degrees 43 Minutes 08 Seconds East 92.2 feet
 thence South 51 Degrees 01 Minutes 52 Seconds East 90.7 feet
 thence South 57 Degrees 42 Minutes 59 Seconds East 85.3 feet
 thence South 57 Degrees 47 Minutes 02 Seconds East 84.9 feet
 thence South 55 Degrees 39 Minutes 54 Seconds East 87.8 feet
 thence South 58 Degrees 20 Minutes 52 Seconds East 84.3 feet
 thence South 65 Degrees 00 Minutes 17 Seconds East 79.9 feet
 thence South 82 Degrees 16 Minutes 44 Seconds East 77.6 feet
 thence North 82 Degrees 54 Minutes 57 Seconds East 80.6 feet
 thence North 70 Degrees 38 Minutes 40 Seconds East 77.4 feet
 thence North 45 Degrees 33 Minutes 27 Seconds East 92.4 feet
 thence North 36 Degrees 35 Minutes 55 Seconds East 107.1 feet
 thence North 34 Degrees 14 Minutes 58 Seconds East 102.4 feet
 thence North 34 Degrees 17 Minutes 29 Seconds East 97.7 feet
 thence North 32 Degrees 34 Minutes 12 Seconds East 96.1 feet
 thence North 28 Degrees 29 Minutes 45 Seconds East 94 feet
 thence North 21 Degrees 39 Minutes 04 Seconds East 89.5 feet
 thence North 13 Degrees 17 Minutes 28 Seconds East 93.5 feet
 thence North 18 Degrees 11 Minutes 04 Seconds East 106.6 feet
 thence North 22 Degrees 56 Minutes 19 Seconds East 106.4 feet
 thence North 27 Degrees 05 Minutes 45 Seconds East 110.5 feet
 thence North 28 Degrees 28 Minutes 55 Seconds East 109.7 feet
 thence North 27 Degrees 52 Minutes 20 Seconds East 104.3 feet
 thence North 31 Degrees 39 Minutes 28 Seconds East 96.7 feet
 thence North 56 Degrees 29 Minutes 24 Seconds East 96.5 feet
 thence North 82 Degrees 25 Minutes 50 Seconds East 101.2 feet
 thence North 76 Degrees 05 Minutes 35 Seconds East 104.7 feet
 thence North 65 Degrees 29 Minutes 27 Seconds East 103.3 feet
 thence North 61 Degrees 55 Minutes 34 Seconds East 97.9 feet
 thence North 59 Degrees 13 Minutes 41 Seconds East 97.1 feet
 thence North 73 Degrees 26 Minutes 58 Seconds East 95 feet
 thence North 84 Degrees 53 Minutes 49 Seconds East 94.2 feet
 thence North 67 Degrees 53 Minutes 32 Seconds East 93.7 feet
 thence North 56 Degrees 47 Minutes 19 Seconds East 106.3 feet
 thence North 58 Degrees 02 Minutes 26 Seconds East 107.6 feet
 thence North 64 Degrees 34 Minutes 25 Seconds East 99 feet
 thence North 68 Degrees 21 Minutes 15 Seconds East 98.3 feet
 thence North 60 Degrees 08 Minutes 18 Seconds East 98.5 feet

thence North 37 Degrees 18 Minutes 28 Seconds East 101.1 feet
 thence North 16 Degrees 08 Minutes 03 Seconds East 104.4 feet
 thence North 14 Degrees 10 Minutes 47 Seconds East 111.5 feet
 thence North 22 Degrees 55 Minutes 03 Seconds East 98.2 feet
 thence North 33 Degrees 13 Minutes 20 Seconds East 96.9 feet
 thence North 38 Degrees 52 Minutes 23 Seconds East 96.1 feet
 thence North 41 Degrees 57 Minutes 04 Seconds East 77.6 feet
 thence North 38 Degrees 03 Minutes 40 Seconds East 90.4 feet
 thence North 23 Degrees 01 Minutes 03 Seconds East 98.6 feet
 thence North 15 Degrees 49 Minutes 09 Seconds East 100.4 feet
 thence North 17 Degrees 39 Minutes 07 Seconds East 87.3 feet
 thence North 25 Degrees 16 Minutes 46 Seconds East 85.9 feet
 thence North 33 Degrees 40 Minutes 27 Seconds East 89.8 feet
 thence North 39 Degrees 55 Minutes 02 Seconds East 86.4 feet
 thence North 41 Degrees 50 Minutes 20 Seconds East 88.5 feet
 thence North 43 Degrees 14 Minutes 23 Seconds East 91.5 feet
 thence North 47 Degrees 47 Minutes 32 Seconds East 81.6 feet
 thence North 49 Degrees 50 Minutes 52 Seconds East 59.4 feet
 thence North 34 Degrees 11 Minutes 09 Seconds East 58.5 feet
 thence North 30 Degrees 52 Minutes 18 Seconds East 60.2 feet
 thence North 32 Degrees 21 Minutes 17 Seconds East 15.2 feet
 thence North 32 Degrees 45 Minutes 52 Seconds East 50.5 feet
 thence North 34 Degrees 47 Minutes 44 Seconds East 70.2 feet
 thence North 35 Degrees 34 Minutes 33 Seconds East 95.2 feet
 thence North 43 Degrees 28 Minutes 35 Seconds East 6.3 feet
 thence North 43 Degrees 28 Minutes 29 Seconds East 91.9 feet
 thence North 46 Degrees 44 Minutes 59 Seconds East 90.6 feet
 thence North 47 Degrees 50 Minutes 06 Seconds East 76.2 feet
 thence North 44 Degrees 41 Minutes 38 Seconds East 20.4 feet
 thence North 40 Degrees 37 Minutes 31 Seconds East 55.6 feet
 thence North 26 Degrees 15 Minutes 32 Seconds East 93.2 feet
 thence North 23 Degrees 24 Minutes 01 Seconds East 111.8 feet
 thence North 25 Degrees 43 Minutes 49 Seconds East 111.4 feet
 thence North 24 Degrees 30 Minutes 11 Seconds East 115 feet
 thence North 27 Degrees 34 Minutes 55 Seconds East 108.1 feet
 thence North 35 Degrees 31 Minutes 24 Seconds East 104.8 feet
 thence North 41 Degrees 14 Minutes 26 Seconds East 107.9 feet
 thence North 42 Degrees 51 Minutes 15 Seconds East 108.4 feet
 thence North 41 Degrees 52 Minutes 57 Seconds East 104.1 feet
 thence North 47 Degrees 14 Minutes 21 Seconds East 16 feet
 thence North 47 Degrees 14 Minutes 18 Seconds East 88.5 feet
 thence North 54 Degrees 38 Minutes 32 Seconds East 103.4 feet
 thence North 51 Degrees 57 Minutes 58 Seconds East 100.8 feet
 thence North 51 Degrees 15 Minutes 14 Seconds East 93.4 feet
 thence North 49 Degrees 36 Minutes 10 Seconds East 75.9 feet
 thence North 48 Degrees 55 Minutes 49 Seconds East 37.7 feet
 thence North 52 Degrees 26 Minutes 56 Seconds East 60.2 feet
 thence North 69 Degrees 33 Minutes 27 Seconds East 73.4 feet
 thence South 86 Degrees 19 Minutes 49 Seconds East 85.2 feet

thence South 83 Degrees 27 Minutes 21 Seconds East 101.8 feet
 thence South 83 Degrees 12 Minutes 12 Seconds East 103.5 feet
 thence South 84 Degrees 24 Minutes 23 Seconds East 99 feet
 thence South 81 Degrees 37 Minutes 01 Seconds East 99.9 feet
 thence South 71 Degrees 13 Minutes 12 Seconds East 91.3 feet
 thence South 65 Degrees 33 Minutes 45 Seconds East 83.1 feet
 thence South 71 Degrees 13 Minutes 15 Seconds East 82.3 feet
 thence North 89 Degrees 15 Minutes 47 Seconds East 87.3 feet
 thence South 86 Degrees 54 Minutes 15 Seconds East 94 feet
 thence South 71 Degrees 59 Minutes 32 Seconds East 98.2 feet
 thence South 59 Degrees 56 Minutes 36 Seconds East 101.9 feet
 thence South 59 Degrees 26 Minutes 14 Seconds East 101.7 feet
 thence South 58 Degrees 11 Minutes 21 Seconds East 89.5 feet
 thence South 53 Degrees 47 Minutes 09 Seconds East 64.5 feet
 thence South 55 Degrees 37 Minutes 46 Seconds East 63.5 feet
 thence South 79 Degrees 25 Minutes 47 Seconds East 76.5 feet
 thence North 75 Degrees 54 Minutes 04 Seconds East 93.6 feet
 thence North 71 Degrees 54 Minutes 24 Seconds East 93.5 feet
 thence North 71 Degrees 54 Minutes 23 Seconds East 7.5 feet
 thence North 71 Degrees 41 Minutes 06 Seconds East 97.7 feet
 thence North 72 Degrees 43 Minutes 40 Seconds East 101.2 feet
 thence North 70 Degrees 10 Minutes 25 Seconds East 104.1 feet
 thence North 68 Degrees 17 Minutes 29 Seconds East 96.2 feet
 thence North 69 Degrees 57 Minutes 25 Seconds East 91.4 feet
 thence North 89 Degrees 41 Minutes 38 Seconds East 88.6 feet
 thence South 74 Degrees 54 Minutes 57 Seconds East 97.7 feet
 thence South 81 Degrees 17 Minutes 01 Seconds East 98.4 feet
 thence North 79 Degrees 29 Minutes 52 Seconds East 92.7 feet
 thence North 62 Degrees 10 Minutes 54 Seconds East 88.8 feet
 thence North 57 Degrees 37 Minutes 11 Seconds East 87.1 feet
 thence North 58 Degrees 30 Minutes 01 Seconds East 98.2 feet
 thence North 57 Degrees 42 Minutes 27 Seconds East 104.1 feet
 thence North 58 Degrees 55 Minutes 11 Seconds East 102 feet
 thence North 57 Degrees 59 Minutes 33 Seconds East 104.9 feet
 thence North 56 Degrees 24 Minutes 34 Seconds East 102.9 feet
 thence North 53 Degrees 50 Minutes 51 Seconds East 99.2 feet
 thence North 53 Degrees 43 Minutes 17 Seconds East 100.6 feet
 thence North 47 Degrees 37 Minutes 08 Seconds East 95.5 feet
 thence North 33 Degrees 50 Minutes 53 Seconds East 101.1 feet
 thence North 47 Degrees 56 Minutes 01 Seconds East 98.6 feet
 thence North 62 Degrees 46 Minutes 38 Seconds East 95.7 feet
 thence North 73 Degrees 27 Minutes 32 Seconds East 89.2 feet
 thence North 81 Degrees 03 Minutes 15 Seconds East 93.9 feet
 thence North 80 Degrees 22 Minutes 24 Seconds East 87.1 feet
 thence North 73 Degrees 50 Minutes 12 Seconds East 87.7 feet
 thence North 76 Degrees 12 Minutes 25 Seconds East 83 feet
 thence North 71 Degrees 57 Minutes 58 Seconds East 79.3 feet
 thence North 71 Degrees 58 Minutes 05 Seconds East 4.8 feet
 thence North 67 Degrees 31 Minutes 39 Seconds East 95.7 feet

thence North 51 Degrees 56 Minutes 14 Seconds East 97.6 feet
 thence North 45 Degrees 04 Minutes 24 Seconds East 105.1 feet
 thence North 44 Degrees 18 Minutes 15 Seconds East 102.3 feet
 thence North 37 Degrees 26 Minutes 45 Seconds East 93.8 feet
 thence North 23 Degrees 45 Minutes 16 Seconds East 97.4 feet
 thence North 15 Degrees 30 Minutes 36 Seconds East 99.9 feet
 thence North 13 Degrees 20 Minutes 39 Seconds East 94.6 feet
 thence North 01 Degrees 37 Minutes 28 Seconds East 87.7 feet
 thence North 14 Degrees 08 Minutes 48 Seconds West 93.3 feet
 thence North 19 Degrees 02 Minutes 38 Seconds West 98.1 feet
 thence North 21 Degrees 35 Minutes 15 Seconds West 94 feet
 thence North 22 Degrees 06 Minutes 26 Seconds West 93.7 feet
 thence North 18 Degrees 40 Minutes 44 Seconds West 95.8 feet
 thence North 16 Degrees 56 Minutes 49 Seconds West 92.8 feet
 thence North 06 Degrees 19 Minutes 33 Seconds West 90.8 feet
 thence North 00 Degrees 08 Minutes 17 Seconds East 84.7 feet
 thence North 00 Degrees 05 Minutes 08 Seconds West 85.3 feet
 thence North 00 Degrees 07 Minutes 29 Seconds East 87.3 feet
 thence North 00 Degrees 04 Minutes 56 Seconds West 84 feet
 thence North 00 Degrees 49 Minutes 11 Seconds West 73.2 feet
 thence North 00 Degrees 40 Minutes 54 Seconds East 19 feet
 thence North 00 Degrees 05 Minutes 55 Seconds East 92.9 feet
 thence North 09 Degrees 02 Minutes 29 Seconds East 80.8 feet
 thence North 16 Degrees 35 Minutes 33 Seconds East 81.3 feet
 thence North 23 Degrees 57 Minutes 18 Seconds East 76.7 feet
 thence North 23 Degrees 10 Minutes 24 Seconds East 79.1 feet
 thence North 19 Degrees 19 Minutes 57 Seconds East 84 feet
 thence North 17 Degrees 55 Minutes 35 Seconds East 88.1 feet
 thence North 22 Degrees 27 Minutes 02 Seconds East 95 feet
 thence North 39 Degrees 17 Minutes 58 Seconds East 96.3 feet
 thence North 48 Degrees 40 Minutes 41 Seconds East 93.5 feet
 thence North 51 Degrees 32 Minutes 53 Seconds East 91.4 feet
 thence North 55 Degrees 15 Minutes 55 Seconds East 84.8 feet
 thence North 38 Degrees 39 Minutes 59 Seconds East 75.1 feet
 thence North 13 Degrees 14 Minutes 51 Seconds East 75.6 feet
 thence North 07 Degrees 55 Minutes 24 Seconds East 80.3 feet
 thence North 10 Degrees 32 Minutes 38 Seconds East 80.2 feet
 thence North 09 Degrees 58 Minutes 42 Seconds East 82.7 feet
 thence North 16 Degrees 50 Minutes 47 Seconds East 83.5 feet
 thence North 28 Degrees 34 Minutes 21 Seconds East 72.7 feet
 thence North 61 Degrees 09 Minutes 31 Seconds East 59.8 feet
 thence North 73 Degrees 37 Minutes 47 Seconds East 65.2 feet
 thence North 75 Degrees 06 Minutes 31 Seconds East 66.5 feet
 thence North 70 Degrees 52 Minutes 28 Seconds East 77.3 feet
 thence North 56 Degrees 46 Minutes 38 Seconds East 80.9 feet
 thence North 46 Degrees 10 Minutes 46 Seconds East 80.6 feet
 thence North 24 Degrees 27 Minutes 09 Seconds East 79.2 feet
 thence North 17 Degrees 28 Minutes 55 Seconds East 82.7 feet
 thence North 18 Degrees 45 Minutes 19 Seconds East 85.4 feet

thence North 12 Degrees 08 Minutes 48 Seconds East 80.7 feet
 thence North 14 Degrees 28 Minutes 15 Seconds East 86.2 feet
 thence North 19 Degrees 45 Minutes 55 Seconds East 90.8 feet
 thence North 23 Degrees 13 Minutes 47 Seconds East 80.5 feet
 thence North 37 Degrees 37 Minutes 58 Seconds East 77.4 feet
 thence North 43 Degrees 33 Minutes 05 Seconds East 81.5 feet
 thence North 45 Degrees 21 Minutes 36 Seconds East 79.8 feet
 thence North 51 Degrees 02 Minutes 03 Seconds East 75.7 feet
 thence North 63 Degrees 45 Minutes 30 Seconds East 66.8 feet
 thence North 73 Degrees 49 Minutes 41 Seconds East 64.8 feet
 thence North 63 Degrees 46 Minutes 21 Seconds East 65.3 feet
 thence North 56 Degrees 43 Minutes 05 Seconds East 65.7 feet
 thence North 46 Degrees 56 Minutes 08 Seconds East 65.3 feet
 thence North 45 Degrees 16 Minutes 20 Seconds East 50.6 feet
 thence North 45 Degrees 16 Minutes 23 Seconds East 18.3 feet
 thence North 51 Degrees 12 Minutes 49 Seconds East 65.4 feet
 thence North 48 Degrees 49 Minutes 17 Seconds East 67.7 feet
 thence North 38 Degrees 46 Minutes 24 Seconds East 63 feet
 thence North 34 Degrees 52 Minutes 45 Seconds East 55.8 feet
 thence North 27 Degrees 31 Minutes 05 Seconds East 53.4 feet
 thence North 24 Degrees 58 Minutes 46 Seconds East 59.2 feet
 thence North 28 Degrees 55 Minutes 19 Seconds East 63.2 feet
 thence North 34 Degrees 59 Minutes 04 Seconds East 61.9 feet
 thence North 39 Degrees 52 Minutes 23 Seconds East 58 feet
 thence North 40 Degrees 05 Minutes 15 Seconds East 49.1 feet
 thence North 39 Degrees 55 Minutes 49 Seconds East 55.9 feet
 thence North 43 Degrees 44 Minutes 49 Seconds East 56.2 feet
 thence North 66 Degrees 29 Minutes 43 Seconds East 47.5 feet
 thence South 74 Degrees 36 Minutes 39 Seconds East 41.3 feet
 thence South 41 Degrees 12 Minutes 03 Seconds East 48.6 feet
 thence South 45 Degrees 18 Minutes 21 Seconds East 53.4 feet
 thence South 65 Degrees 10 Minutes 51 Seconds East 52.6 feet
 thence South 77 Degrees 35 Minutes 32 Seconds East 55.2 feet
 thence North 75 Degrees 58 Minutes 35 Seconds East 42.9 feet
 thence North 58 Degrees 58 Minutes 09 Seconds East 40.5 feet
 thence North 38 Degrees 47 Minutes 16 Seconds East 40.6 feet
 thence North 02 Degrees 34 Minutes 49 Seconds East 39.1 feet
 thence North 09 Degrees 46 Minutes 05 Seconds West 45.9 feet
 thence North 00 Degrees 45 Minutes 25 Seconds West 41.7 feet
 thence North 07 Degrees 49 Minutes 26 Seconds East 55.7 feet
 thence North 13 Degrees 43 Minutes 48 Seconds East 60.9 feet
 thence North 21 Degrees 46 Minutes 09 Seconds East 63.7 feet
 thence North 33 Degrees 04 Minutes 31 Seconds East 50.7 feet
 thence North 42 Degrees 20 Minutes 26 Seconds East 50.9 feet
 thence North 55 Degrees 20 Minutes 52 Seconds East 47.7 feet
 thence North 61 Degrees 03 Minutes 09 Seconds East 48.6 feet
 thence North 52 Degrees 15 Minutes 19 Seconds East 52.9 feet
 thence North 43 Degrees 59 Minutes 32 Seconds East 56.9 feet
 thence North 37 Degrees 28 Minutes 35 Seconds East 53.6 feet

thence North 34 Degrees 46 Minutes 38 Seconds East 67.4 feet
 thence North 33 Degrees 03 Minutes 08 Seconds East 47.2 feet
 thence North 44 Degrees 41 Minutes 38 Seconds East 9.7 feet
 thence North 58 Degrees 51 Minutes 22 Seconds East 25.6 feet
 thence North 47 Degrees 52 Minutes 25 Seconds East 50.2 feet
 thence North 38 Degrees 32 Minutes 19 Seconds East 47.6 feet
 thence North 30 Degrees 39 Minutes 27 Seconds East 30.6 feet
 thence North 36 Degrees 17 Minutes 06 Seconds East 27 feet
 thence North 36 Degrees 33 Minutes 50 Seconds East 34.5 feet
 thence North 36 Degrees 58 Minutes 42 Seconds East 36.3 feet
 thence North 39 Degrees 19 Minutes 02 Seconds East 39.6 feet
 thence North 35 Degrees 58 Minutes 27 Seconds East 38.3 feet
 thence North 27 Degrees 04 Minutes 53 Seconds East 30.7 feet
 thence North 27 Degrees 04 Minutes 18 Seconds East 20.7 feet
 thence North 40 Degrees 22 Minutes 08 Seconds East 27.7 feet
 thence North 40 Degrees 45 Minutes 49 Seconds East 30.5 feet
 thence North 41 Degrees 58 Minutes 03 Seconds East 29.3 feet
 thence North 42 Degrees 33 Minutes 00 Seconds East 43.4 feet
 thence North 61 Degrees 37 Minutes 17 Seconds East 39.1 feet
 thence North 61 Degrees 50 Minutes 47 Seconds East 19.7 feet
 thence North 66 Degrees 44 Minutes 42 Seconds East 39.6 feet
 thence North 67 Degrees 59 Minutes 18 Seconds East 36.4 feet
 thence South 77 Degrees 59 Minutes 52 Seconds East 18.5 feet
 thence South 76 Degrees 00 Minutes 20 Seconds East 17.3 feet
 thence South 30 Degrees 35 Minutes 18 Seconds East 52.1 feet
 thence South 20 Degrees 42 Minutes 31 Seconds East 57.4 feet
 thence South 26 Degrees 03 Minutes 23 Seconds East 61.9 feet
 thence South 48 Degrees 42 Minutes 03 Seconds East 54.9 feet
 thence South 48 Degrees 40 Minutes 20 Seconds East 67.2 feet
 thence South 40 Degrees 56 Minutes 06 Seconds East 73.1 feet
 thence South 38 Degrees 55 Minutes 18 Seconds East 66.8 feet
 thence South 55 Degrees 47 Minutes 50 Seconds East 76.5 feet
 thence South 44 Degrees 18 Minutes 34 Seconds East 53.4 feet
 thence South 15 Degrees 28 Minutes 44 Seconds East 60.2 feet
 thence South 11 Degrees 36 Minutes 57 Seconds East 20.1 feet
 thence South 05 Degrees 04 Minutes 10 Seconds East 51.4 feet
 thence South 19 Degrees 23 Minutes 58 Seconds East 36.1 feet
 thence South 64 Degrees 11 Minutes 00 Seconds East 38 feet
 thence North 75 Degrees 12 Minutes 00 Seconds East 49.8 feet
 thence North 56 Degrees 04 Minutes 40 Seconds East 70.5 feet
 thence North 55 Degrees 13 Minutes 43 Seconds East 67.3 feet
 thence North 37 Degrees 02 Minutes 36 Seconds East 15.7 feet
 thence North 38 Degrees 05 Minutes 50 Seconds East 34.3 feet
 thence North 01 Degrees 31 Minutes 54 Seconds East 61.4 feet
 thence North 03 Degrees 30 Minutes 55 Seconds West 35.2 feet
 thence North 03 Degrees 56 Minutes 49 Seconds West 36.2 feet
 thence North 14 Degrees 17 Minutes 26 Seconds East 65.1 feet
 thence North 07 Degrees 59 Minutes 28 Seconds East 47.8 feet
 thence North 06 Degrees 55 Minutes 51 Seconds East 20.8 feet

thence North 03 Degrees 56 Minutes 38 Seconds West 56.9 feet
 thence North 14 Degrees 08 Minutes 48 Seconds West 46.6 feet
 thence North 03 Degrees 17 Minutes 46 Seconds West 44 feet
 thence North 04 Degrees 07 Minutes 12 Seconds West 14.8 feet
 thence North 08 Degrees 16 Minutes 18 Seconds East 59.4 feet
 thence North 11 Degrees 59 Minutes 48 Seconds East 63.2 feet
 thence North 19 Degrees 02 Minutes 41 Seconds East 58.4 feet
 thence North 23 Degrees 43 Minutes 27 Seconds East 56.4 feet
 thence North 20 Degrees 57 Minutes 39 Seconds East 58.8 feet
 thence North 16 Degrees 44 Minutes 50 Seconds East 56 feet
 thence North 14 Degrees 53 Minutes 05 Seconds East 51.4 feet
 thence North 27 Degrees 04 Minutes 18 Seconds East 20.7 feet
 thence North 25 Degrees 15 Minutes 14 Seconds East 25.1 feet
 thence North 69 Degrees 56 Minutes 04 Seconds East 35.9 feet
 thence North 87 Degrees 28 Minutes 27 Seconds East 42.4 feet
 thence North 46 Degrees 32 Minutes 29 Seconds East 28.8 feet
 thence North 22 Degrees 05 Minutes 57 Seconds East 40.5 feet
 thence North 22 Degrees 10 Minutes 24 Seconds East 10.3 feet
 thence North 22 Degrees 44 Minutes 00 Seconds East 31 feet
 thence North 73 Degrees 06 Minutes 24 Seconds East 16.1 feet
 thence North 72 Degrees 42 Minutes 11 Seconds East 12.4 feet
 thence South 42 Degrees 59 Minutes 20 Seconds East 40.2 feet
 thence South 19 Degrees 07 Minutes 50 Seconds East 45.8 feet
 thence South 01 Degrees 53 Minutes 49 Seconds East 11.8 feet
 thence South 00 Degrees 55 Minutes 19 Seconds East 30.5 feet
 thence South 60 Degrees 38 Minutes 48 Seconds East 27.2 feet
 thence North 35 Degrees 59 Minutes 11 Seconds East 26.1 feet
 thence North 35 Degrees 08 Minutes 23 Seconds East 23.8 feet
 thence North 24 Degrees 11 Minutes 09 Seconds East 64.9 feet
 thence North 18 Degrees 23 Minutes 49 Seconds East 66.5 feet
 thence North 14 Degrees 55 Minutes 25 Seconds East 65 feet
 thence North 38 Degrees 45 Minutes 09 Seconds East 51.6 feet
 thence North 75 Degrees 54 Minutes 00 Seconds East 56.4 feet
 thence South 68 Degrees 30 Minutes 16 Seconds East 31.8 feet
 thence South 70 Degrees 27 Minutes 02 Seconds East 12.6 feet
 thence South 28 Degrees 15 Minutes 24 Seconds East 54.6 feet
 thence South 08 Degrees 45 Minutes 39 Seconds East 24.6 feet
 thence South 10 Degrees 13 Minutes 07 Seconds East 34.3 feet
 thence South 06 Degrees 11 Minutes 49 Seconds West 63.8 feet
 thence South 07 Degrees 26 Minutes 03 Seconds West 68.2 feet
 thence South 05 Degrees 20 Minutes 32 Seconds West 60 feet
 thence South 23 Degrees 14 Minutes 17 Seconds East 9.3 feet
 thence South 31 Degrees 35 Minutes 01 Seconds East 41.1 feet
 thence South 78 Degrees 42 Minutes 16 Seconds East 50.6 feet
 thence North 67 Degrees 50 Minutes 12 Seconds East 62.6 feet
 thence North 67 Degrees 12 Minutes 52 Seconds East 10.3 feet
 thence North 82 Degrees 12 Minutes 14 Seconds East 83.1 feet
 thence South 86 Degrees 53 Minutes 58 Seconds East 27.6 feet
 thence South 87 Degrees 05 Minutes 11 Seconds East 52.6 feet

thence North 77 Degrees 59 Minutes 47 Seconds East 56 feet
thence North 77 Degrees 59 Minutes 45 Seconds East 20.1 feet
thence North 82 Degrees 11 Minutes 04 Seconds East 72.8 feet
thence North 59 Degrees 58 Minutes 41 Seconds East 80.1 feet
thence North 57 Degrees 04 Minutes 29 Seconds East 87.7 feet
thence North 77 Degrees 47 Minutes 03 Seconds East 92.2 feet
thence South 83 Degrees 10 Minutes 51 Seconds East 10.6 feet
thence South 84 Degrees 35 Minutes 43 Seconds East 82.5 feet
thence South 80 Degrees 56 Minutes 36 Seconds East 92.8 feet
thence South 66 Degrees 26 Minutes 44 Seconds East 56 feet
thence South 66 Degrees 31 Minutes 26 Seconds East 21.2 feet
thence South 44 Degrees 43 Minutes 38 Seconds East 23 feet
thence South 44 Degrees 16 Minutes 45 Seconds East 64.8 feet
thence South 37 Degrees 36 Minutes 35 Seconds East 60.7 feet
thence South 36 Degrees 33 Minutes 35 Seconds East 30.5 feet
thence South 31 Degrees 16 Minutes 10 Seconds East 63.2 feet
thence South 45 Degrees 18 Minutes 21 Seconds East 19 feet
thence South 48 Degrees 07 Minutes 59 Seconds East 37.6 feet
thence South 47 Degrees 14 Minutes 11 Seconds East 20.7 feet
thence South 54 Degrees 12 Minutes 01 Seconds East 88.6 feet
thence South 58 Degrees 26 Minutes 23 Seconds East 28.6 feet
thence South 55 Degrees 58 Minutes 56 Seconds East 57.6 feet
thence South 69 Degrees 27 Minutes 05 Seconds East 81.1 feet
thence North 83 Degrees 28 Minutes 05 Seconds East 18.2 feet
thence North 87 Degrees 38 Minutes 11 Seconds East 54.8 feet
thence North 56 Degrees 14 Minutes 11 Seconds East 67.3 feet
thence North 51 Degrees 40 Minutes 57 Seconds East 36.2 feet
thence North 49 Degrees 41 Minutes 40 Seconds East 37.3 feet
thence North 48 Degrees 03 Minutes 37 Seconds East 35.6 feet
thence North 51 Degrees 12 Minutes 49 Seconds East 32.7 feet
thence North 72 Degrees 20 Minutes 24 Seconds East 27.5 feet
thence North 72 Degrees 35 Minutes 28 Seconds East 13.4 feet
thence North 81 Degrees 12 Minutes 55 Seconds East 53.4 feet
thence North 72 Degrees 03 Minutes 27 Seconds East 59.6 feet
thence North 60 Degrees 50 Minutes 18 Seconds East 55.1 feet
thence North 58 Degrees 37 Minutes 20 Seconds East 59.8 feet
thence North 69 Degrees 45 Minutes 31 Seconds East 67.4 feet
thence North 76 Degrees 51 Minutes 44 Seconds East 60.6 feet
thence North 51 Degrees 19 Minutes 00 Seconds East 62.4 feet
thence North 42 Degrees 43 Minutes 08 Seconds East 74.1 feet
thence North 43 Degrees 53 Minutes 33 Seconds East 66.4 feet
thence North 47 Degrees 39 Minutes 44 Seconds East 62.7 feet
thence North 54 Degrees 05 Minutes 57 Seconds East 76.7 feet
thence North 67 Degrees 04 Minutes 27 Seconds East 76.8 feet
thence North 59 Degrees 55 Minutes 02 Seconds East 73.4 feet
thence North 52 Degrees 34 Minutes 13 Seconds East 59.3 feet
thence North 75 Degrees 54 Minutes 44 Seconds East 35.8 feet
thence North 76 Degrees 49 Minutes 08 Seconds East 23.6 feet
thence North 71 Degrees 47 Minutes 05 Seconds East 56.6 feet

thence North 59 Degrees 37 Minutes 31 Seconds East 57.6 feet
 thence North 43 Degrees 36 Minutes 17 Seconds East 61 feet
 thence North 48 Degrees 23 Minutes 07 Seconds East 72.1 feet
 thence North 54 Degrees 43 Minutes 32 Seconds East 65.3 feet
 thence North 50 Degrees 50 Minutes 26 Seconds East 15.2 feet
 thence North 56 Degrees 51 Minutes 55 Seconds East 60.5 feet
 thence North 61 Degrees 35 Minutes 16 Seconds East 65.5 feet
 thence North 57 Degrees 49 Minutes 41 Seconds East 71.5 feet
 thence North 51 Degrees 21 Minutes 58 Seconds East 61.9 feet
 thence North 47 Degrees 26 Minutes 38 Seconds East 53.2 feet
 thence North 49 Degrees 05 Minutes 33 Seconds East 57.5 feet
 thence North 43 Degrees 36 Minutes 47 Seconds East 49.2 feet
 thence North 46 Degrees 43 Minutes 17 Seconds East 52.5 feet
 thence North 46 Degrees 09 Minutes 46 Seconds East 63.4 feet
 thence North 40 Degrees 01 Minutes 21 Seconds East 59.8 feet
 thence North 31 Degrees 01 Minutes 21 Seconds East 61.9 feet
 thence North 27 Degrees 18 Minutes 54 Seconds East 63.7 feet
 thence North 48 Degrees 16 Minutes 13 Seconds East 59.5 feet
 thence North 55 Degrees 44 Minutes 43 Seconds East 60.5 feet
 thence North 21 Degrees 33 Minutes 37 Seconds East 53.8 feet
 thence North 21 Degrees 56 Minutes 35 Seconds East 54.6 feet
 thence North 39 Degrees 03 Minutes 48 Seconds East 16.6 feet
 thence North 38 Degrees 06 Minutes 04 Seconds East 46.5 feet
 thence North 27 Degrees 36 Minutes 25 Seconds East 62.4 feet
 thence North 66 Degrees 01 Minutes 39 Seconds East 58.1 feet
 thence South 85 Degrees 46 Minutes 37 Seconds East 33.3 feet
 thence South 81 Degrees 48 Minutes 26 Seconds East 57.7 feet
 thence South 79 Degrees 27 Minutes 56 Seconds East 94.2 feet
 thence North 89 Degrees 15 Minutes 24 Seconds East 86 feet
 thence South 72 Degrees 15 Minutes 19 Seconds East 77.3 feet
 thence South 67 Degrees 52 Minutes 48 Seconds East 67.1 feet
 thence South 68 Degrees 08 Minutes 22 Seconds East 28.7 feet
 thence South 70 Degrees 16 Minutes 47 Seconds East 37.4 feet
 thence South 63 Degrees 19 Minutes 50 Seconds East 61.5 feet
 thence South 63 Degrees 56 Minutes 51 Seconds East 81.3 feet
 thence South 63 Degrees 50 Minutes 15 Seconds East 86.9 feet
 thence South 64 Degrees 26 Minutes 22 Seconds East 84.3 feet
 thence South 67 Degrees 55 Minutes 32 Seconds East 72.4 feet
 thence South 78 Degrees 49 Minutes 09 Seconds East 62.6 feet
 thence South 80 Degrees 59 Minutes 11 Seconds East 64.9 feet
 thence South 89 Degrees 23 Minutes 12 Seconds East 61.4 feet
 thence North 80 Degrees 06 Minutes 40 Seconds East 25.6 feet more or less to **the ending**

point at: 38 degrees 00 minutes 34.69 seconds North Latitude and -110 degrees 51 minutes 45.19 seconds West Longitude, which can be converted to mapping accuracy State Plane Utah South Zone NAD 83 feet coordinates of X = 1,824,073.1 feet and Y = 10,332,130.4 feet.