

**Acknowledgment and  
Notice of Acknowledgment  
of Acceptance of R.S. 2477  
Right-of-Way Grant**

Ent 251362 Bk 429 Pg 740  
Date: 09-MAY-2008 2:16PM  
Fee: None  
Filed By: CT  
LES BARKER, Recorder  
GARFIELD COUNTY CORPORATION  
For: GOVERNOR/STATE OF UTAH

**THE STATE OF UTAH**

**TO ALL WHOM THESE PRESENTS SHALL COME, Greeting:**

**Know ye,** This is an Acknowledgment and Notice of Acknowledgment made under Utah Code Sections 72-5-309 through 310 inclusive, that the grant of the United States of America of “the right of way for the construction of highways over public lands, not reserved for public uses” under United States Revised Statutes 2477 (43 U.S.C. Section 932 (repealed October 21, 1976, with proviso recognizing the validity of rights-of-way already established)) was accepted for and on behalf of the State of Utah and its political subdivision Garfield County as it pertains to the highway located in Garfield County known as MCMILLIAN SPRINGS ROAD; County Road Number: 0201B; State Geographic Information Database (SGID) Road Identification Number: RD090036. Total road length is 5.47 miles more or less.

The reason for this Acknowledgment and Notice of Acknowledgment includes, but is not limited to, the fact that the road was constructed, mechanically, or by continuous use as a public highway for a period of at least ten years, over public lands not reserved for public uses, prior to the earlier of (a) the October 21, 1976 repeal of R.S. 2477 or (b) the date the servient estate was reserved for public uses.

This Acknowledgment and Notice of Acknowledgment applies only to the segments of the road that traverse land owned by the Bureau of Land Management, United States Department of the Interior, and does not apply to segments of the road that traverse land owned by any other person or entity. The State of Utah and its political subdivisions reserve the right to make further acknowledgments and notices of acknowledgment with regard to road segments that traverse land owned by other entities, including the United States of America, through one or more of its agencies.

A printed copy of a map showing the location of the road in said county is appended hereto as “Attachment 1,” a printed copy of representative photos of the road is appended hereto as “Attachment 2,” a printed copy of a description of the beginning and ending points of the entire road together with a list of Townships, Ranges and Sections that may be traversed by the road in said county is appended hereto as “Attachment 3,” and a printed copy of the Road Centerline Description Cover Page(s) is appended hereto as “Attachment 4.” The Appendices listed in “Attachment 4” that contain the actual road centerline descriptions are incorporated herein by reference. Affidavits provided by individuals familiar with the road are appended hereto as “Attachment 5.”

A printed copy of this Acknowledgment and Notice of Acknowledgment, together with its Attachments and Appendices, may be viewed and/or obtained at the office of the Utah State Archives.

An electronic copy of this Acknowledgment and Notice of Acknowledgment, together with its Attachments and Appendices, may be viewed and/or downloaded as read-only PDF (Portable Document Format) files via the

Internet at <http://recorded2477roads.utah.gov>.

The owner of the servient estate in the land underlying the road-segments subject to this Acknowledgment and Notice is believed to be the United States of America through one or more of its agencies. Any of such agencies or any other person with a servient ownership claim or a competing dominant estate right-of-way ownership claim, may file a petition in the State District Court for Salt Lake County for a decision regarding the correctness of this Acknowledgment. A claimant shall file a petition within sixty (60) days after receipt of this Notice.

**In Witness Whereof**, I, John Harja, the official designee of the Governor of the State of Utah, in conformity to the laws of the State (Utah Code Sections 72-5-308 through 310 inclusive), have caused this Acknowledgment and Notice of Acknowledgment to be made.

Signed by my hand in Salt Lake City, Utah, the 23<sup>rd</sup> day of April, 2008.

By the Governor's Designee

  
\_\_\_\_\_  
John Harja


### CERTIFICATION

State of Utah                    )  
  : ss  
County of Salt Lake         )

I hereby certify that the signer of the foregoing document, John Harja, is personally known by me, has made a voluntary signature and taken an oath stating that he is the official designee of the Governor of the State of Utah and is authorized to sign this document on the Governor's behalf pursuant to Utah Code Section 72-5-309. He further vouched that, based upon information and belief, the facts alleged therein are true.

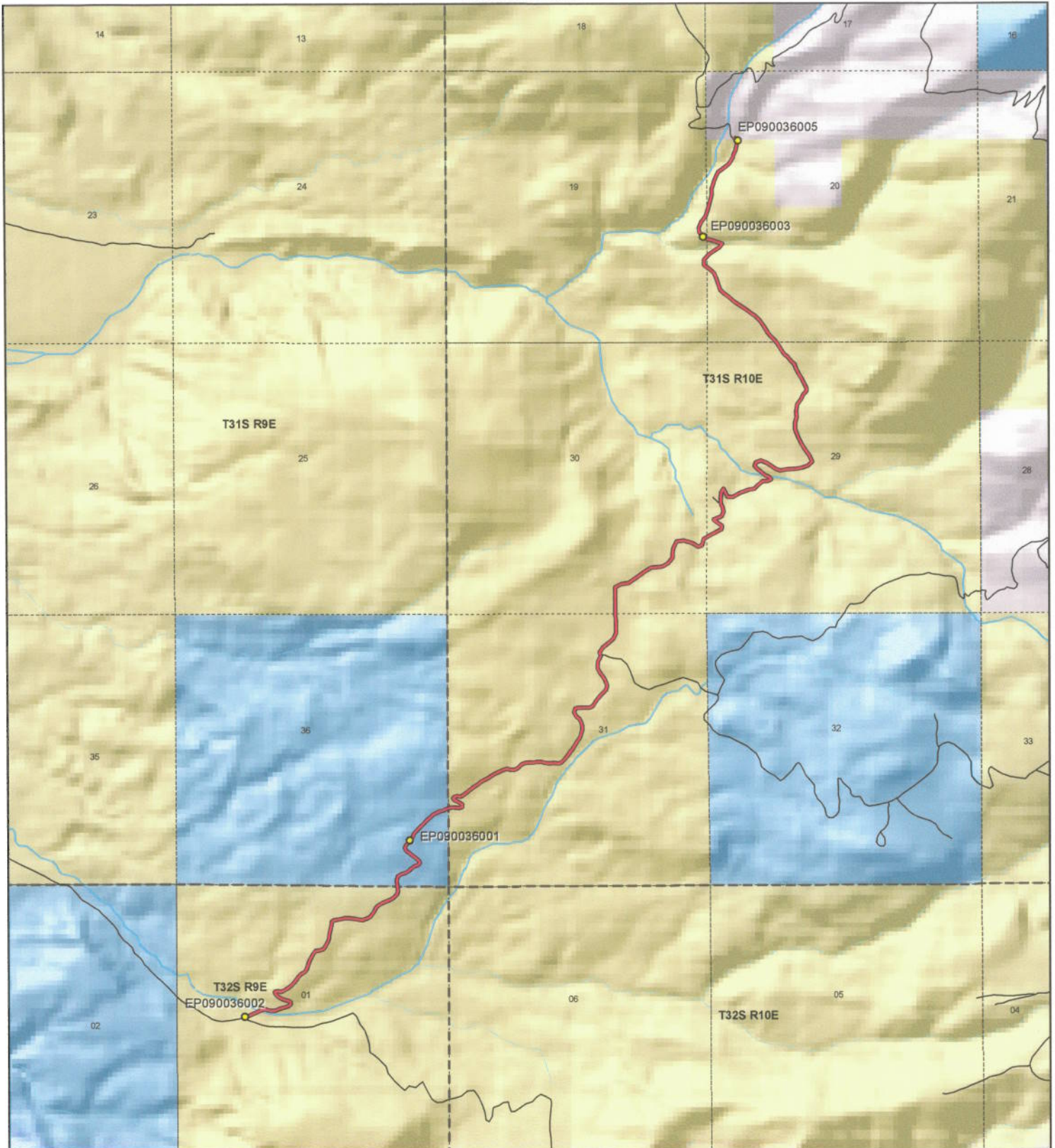
Dated this 23<sup>rd</sup> day of April, 2008.






  
\_\_\_\_\_  
Notary Public



Attachment 1



 <p>1:30,428 1 inch equals 0.5 miles</p>		<p align="center"><b>MCMILLIAN SPRINGS ROAD - Garfield County</b> <b>SGID RD_ID RD090036</b></p> <table border="0"> <tr> <td colspan="2"><b>Land Ownership Categories</b></td> <td colspan="2"><b>Transportation Network</b></td> </tr> <tr> <td>● BLM</td> <td>◆ Wilderness</td> <td>— MCMILLIAN SPRINGS ROAD</td> <td></td> </tr> <tr> <td>● Private</td> <td>◆ UDWR Wildlife Reserve</td> <td>— Title V: Issued Or Under Consideration By BLM Or County</td> <td></td> </tr> <tr> <td>● SITLA, State Trust Land</td> <td>◆ DOD, Military</td> <td>— Other Roads</td> <td></td> </tr> <tr> <td>● USFS, National Forest</td> <td>◆ State Sovereign Land</td> <td>● Photo Event Point</td> <td></td> </tr> <tr> <td>● State Parks and Recreation</td> <td>◆ National Recreation Area</td> <td>○ Section = 1 Mile</td> <td></td> </tr> <tr> <td>● Tribal, Indian Reservation</td> <td>◆ USFWS, Natl. Wildlife Refuge</td> <td></td> <td></td> </tr> <tr> <td>● NPS, National Park</td> <td></td> <td></td> <td></td> </tr> </table>	<b>Land Ownership Categories</b>		<b>Transportation Network</b>		● BLM	◆ Wilderness	— MCMILLIAN SPRINGS ROAD		● Private	◆ UDWR Wildlife Reserve	— Title V: Issued Or Under Consideration By BLM Or County		● SITLA, State Trust Land	◆ DOD, Military	— Other Roads		● USFS, National Forest	◆ State Sovereign Land	● Photo Event Point		● State Parks and Recreation	◆ National Recreation Area	○ Section = 1 Mile		● Tribal, Indian Reservation	◆ USFWS, Natl. Wildlife Refuge			● NPS, National Park				<p>Map prepared by the State of Utah Automated Geographic Reference Center Room 5130 State Office Building Salt Lake City, Utah 84114 Feb 28, 2008</p> 
<b>Land Ownership Categories</b>		<b>Transportation Network</b>																																	
● BLM	◆ Wilderness	— MCMILLIAN SPRINGS ROAD																																	
● Private	◆ UDWR Wildlife Reserve	— Title V: Issued Or Under Consideration By BLM Or County																																	
● SITLA, State Trust Land	◆ DOD, Military	— Other Roads																																	
● USFS, National Forest	◆ State Sovereign Land	● Photo Event Point																																	
● State Parks and Recreation	◆ National Recreation Area	○ Section = 1 Mile																																	
● Tribal, Indian Reservation	◆ USFWS, Natl. Wildlife Refuge																																		
● NPS, National Park																																			



Attachment 2



EP090036001



EP090036002



EP090036003



EP090036005

EP000000000

EP000000000

**MCMILLIAN SPRINGS ROAD - Garfield County**  
**SGID RD\_ID RD090036**

Map prepared by the State of Utah  
Automated Geographic Reference Center  
Room 5130 State Office Building  
Salt Lake City, Utah 84114  
February 29, 2008



## Attachment 3

### Beginning & Ending Points and Township, Range, and Section References For:

**Popular Name: MCMILLIAN SPRINGS ROAD**

**County: Garfield**

**County Road Number: 0201B**

**State Geographic Information Database (SGID) Road Identification Number: RD090036.**

**Total Road Length: 5.47 miles more or less.**

**Beginning at a point** on the road centerline located at 38 degrees 03 minutes 09.51 seconds North Latitude and -110 degrees 52 minutes 20.63 seconds West Longitude, which can be converted to mapping accuracy State Plane Utah South Zone NAD 83 feet coordinates of X = 1,821,131.2 feet and Y = 10,347,771.1 feet based on the US Survey Foot conversion.

**Ending at a point** on the road centerline located at 38 degrees 05 minutes 58.48 seconds North Latitude and -110 degrees 50 minutes 20.08 seconds West Longitude, which can be converted to mapping accuracy State Plane Utah South Zone NAD 83 feet coordinates of X = 1,830,652.8 feet and Y = 10,364,928.4 feet based on the US Survey Foot conversion.

This road may traverse:

Township 31 South Range 10 East, Section(s) 19,20,29,30,31, Salt Lake Base & Meridian

Township 31 South Range 9 East, Section(s) 36, Salt Lake Base & Meridian

Township 32 South Range 9 East, Section(s) 1, Salt Lake Base & Meridian

See Attachment 1 above for a cartographic depiction of the course of this road.



**Attachment 4**  
**Road Centerline Description Cover Page(s)**

**Popular Name: MCMILLIAN SPRINGS ROAD**

**County: Garfield**

**County Road Number: 0201B**

**State Geographic Information Database (SGID) Road Identification Number: RD090036.**

**Total Road Length: 5.47 miles more or less.**

**Centerline Descriptions Of Road-Segments That Cross Over Federally Owned Land, Derived From Global Positioning System Data And Cross-checked against USGS Digital Orthophoto Quadrangles Compiled By The Utah Automated Geographic Reference Center And Entered Into The State Geographic Information Database (SGID).**

<b>Road-Segments Listed by SGID Road Identification Number (RD ID)</b>	<b>Road-Segment Numbers</b>	<b>Believed Ownership Of Servient Estate</b>	<b>Approximate Segment Length</b>	<b>See Attached Appendix</b>
<b>RD090036</b>	<b>001</b>	<b>BLM</b>	<b>0.94 Miles</b>	<b>A</b>
<b>RD090036</b>	<b>002</b>	<b>ST</b>	<b>0.44 Miles</b>	<b>(not shown)</b>
<b>RD090036</b>	<b>003</b>	<b>BLM</b>	<b>1.07 Miles</b>	<b>B</b>
<b>RD090036</b>	<b>004</b>	<b>BLM</b>	<b>3.01 Miles</b>	<b>C</b>
<b>RD090036</b>	<b>005</b>	<b>PVT</b>	<b>0.01 Miles</b>	<b>(not shown)</b>
		<b>Total Road Length</b>	<b>5.47</b>	<b>_____</b>

\* Indicates that a Title V permit will be requested, is in process, or has been issued.

† Indicates that road-segments crossing Forest Service land are under consideration by the state and county as of the date of this Acknowledgment and Notice of Acknowledgment.

## Attachment 5

**AFFIDAVIT OF ARNOLD ALVEY**  
**MCMILLIAN SPRINGS ROAD**  
**GARFIELD COUNTY, UTAH**  
**ROAD NUMBER 0201B**

State of Utah                    )  
  : ss.  
County of Garfield            )

ARNOLD ALVEY, being first duly sworn, deposes and states as follows:

1. I am an adult competent to testify about the matters set forth below based upon my personal knowledge. I currently reside in Escalante, Garfield County, Utah. I was born and raised in Garfield County and have lived in the county for 78 years. I worked for the Garfield County Roads Department seasonally during the 1950s.

2. I have traveled and am familiar with a road in Garfield County known as McMillian Springs Road. I am also familiar with the land the road traverses. When I first used and observed the road in the early 1950s it followed the same route as in 1987 when I last observed it. Attached is a Garfield County map showing McMillian Springs Road. To the best of my knowledge and based upon my use of and familiarity with this road and the land it traverses, the location and route of the road are correctly illustrated on the attached map.

3. The County also identifies this road according to the road number listed above.

4. I have observed that the road has been open to the public for all to use, to come and go as they pleased, since at least as early as the early 1950s and continuing through 1976 to 1987. Throughout this time period I have observed travel on the road by means of cars, trucks, pickup trucks and ATVs. Throughout this time period, the road has been used daily for more than ten continuous years prior to 1976, and was so used in 1987.



5. Throughout the time period from the early 1950s to 1987, I have used the road myself for livestock operations, county road maintenance, hunting, oil and gas exploration, recreation and travel in and through the area.

6. Throughout the time period described in the previous paragraph, I have observed other vehicles from the general public using the road at various times for the uses described in the previous paragraph plus sightseeing, seismograph work and prospecting for minerals.


7. It is also the reputation in the community that this road has been open to the public for all to use, to come and go as they pleased, since at least as early as the early 1900s and continuing through 1976 to the present, for the uses described in the previous paragraphs.

8. Prior to 1976, I participated in county road maintenance work on the road and observed graders and county road maintenance equipment performing maintenance and construction activities on the road.

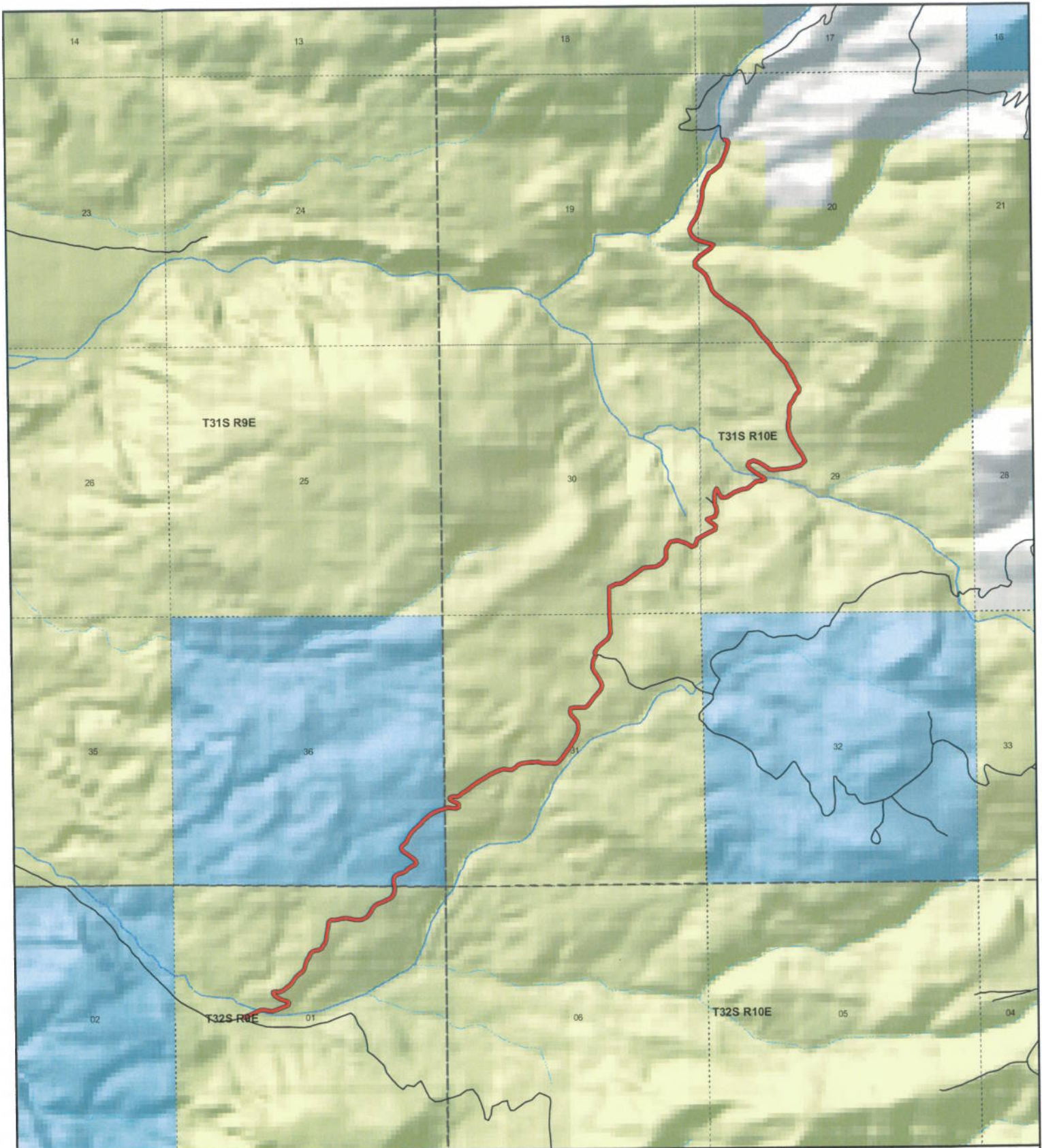
DATED this 11 day of July, 2007.

Arnold M. Alvey  
ARNOLD ALVEY

SUBSCRIBED AND SWORN to before me this 11<sup>th</sup> day of July, 2007.



Gloria Schrader  
NOTARY PUBLIC



**MCMILLIAN SPRINGS RD**  
**County Unique - 0201B**

**Land Ownership Categories**

- BLM
- Private
- SITLA, State Trust Land
- USFS, National Forest
- Wildlife Reserve
- National Park/Monument (NPS)
- National Rec. Area
- Wilderness
- State Park

**Transportation Network**

- MCMILLIAN SPRINGS RD
- State / U.S. Highway
- Local Roads

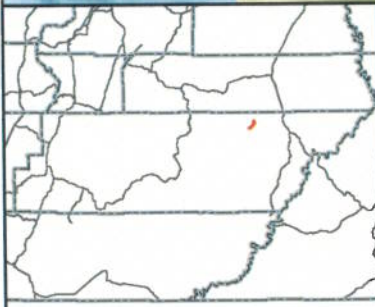
**Misc**

- City / Town
- Municipalities
- Section = 1 Mile
- Monument Boundary



1:30,025

1 inch equals 0.5 miles



Map prepared by the State of Utah  
 AGRC  
 Room 5130 State Office Building  
 Salt Lake City, Utah 84114  
 Jul 05, 2007



Ent 251362 N 0489 P 0749



**AFFIDAVIT OF DELL LEFEVRE**  
**MCMILLIAN SPRINGS ROAD**  
**COUNTY ROAD NUMBER 0201B**  
**GARFIELD COUNTY, UTAH**

State of Utah                     )  
  : ss.  
County of Garfield             )

DELL LEFEVRE, being first duly sworn, deposes and states as follows:

1. I am an adult competent to testify about the matters set forth below based upon my personal knowledge. I have lived in Garfield County for 55 years. I have been a Garfield Commissioner for 17 years.

2. I first used and have observed and am familiar with a road in Garfield County known as McMillian Springs Road. I am also familiar with the land the road traverses. When I first used and observed the road in 1955, it followed the same route as in 2004 when I last observed it. Attached is a Garfield County map showing McMillian Springs Road. To the best of my knowledge and based upon my use of and familiarity with this road and the land it traverses, the location and route of the road are correctly illustrated on the attached map. The County also identifies this road according to the road number listed above.

3. I have observed that the road has been open to the public for all to use, to come and go as they pleased, since at least as early as 1955 and continuing through 1976 to 2004. Throughout this time period I have observed travel on the road by various means, including cars, trucks, maintenance vehicles and jeeps. Throughout this time

period, the road has been used daily for more than ten continuous years prior to 1976, and was used daily in 2004.

4. Throughout the time period from 1955 to 2004, I have used and observed vehicles using the road for livestock operations.

5. Throughout the time period described in the previous paragraph, I observed vehicles using the road at various times for the uses described in the previous paragraph, plus hunting, wood gathering, logging, prospecting for minerals, recreation and government access.


6. It is also the reputation in the community that this road has been open to the public for all to use, to come and go as they pleased, since at least as early as the early 1900s and continuing through 1976 to the present, for the uses described in the previous paragraphs.

7. Prior to 1976, I observed the graded surface of the road.

Dated this 9 day of July, 2007.

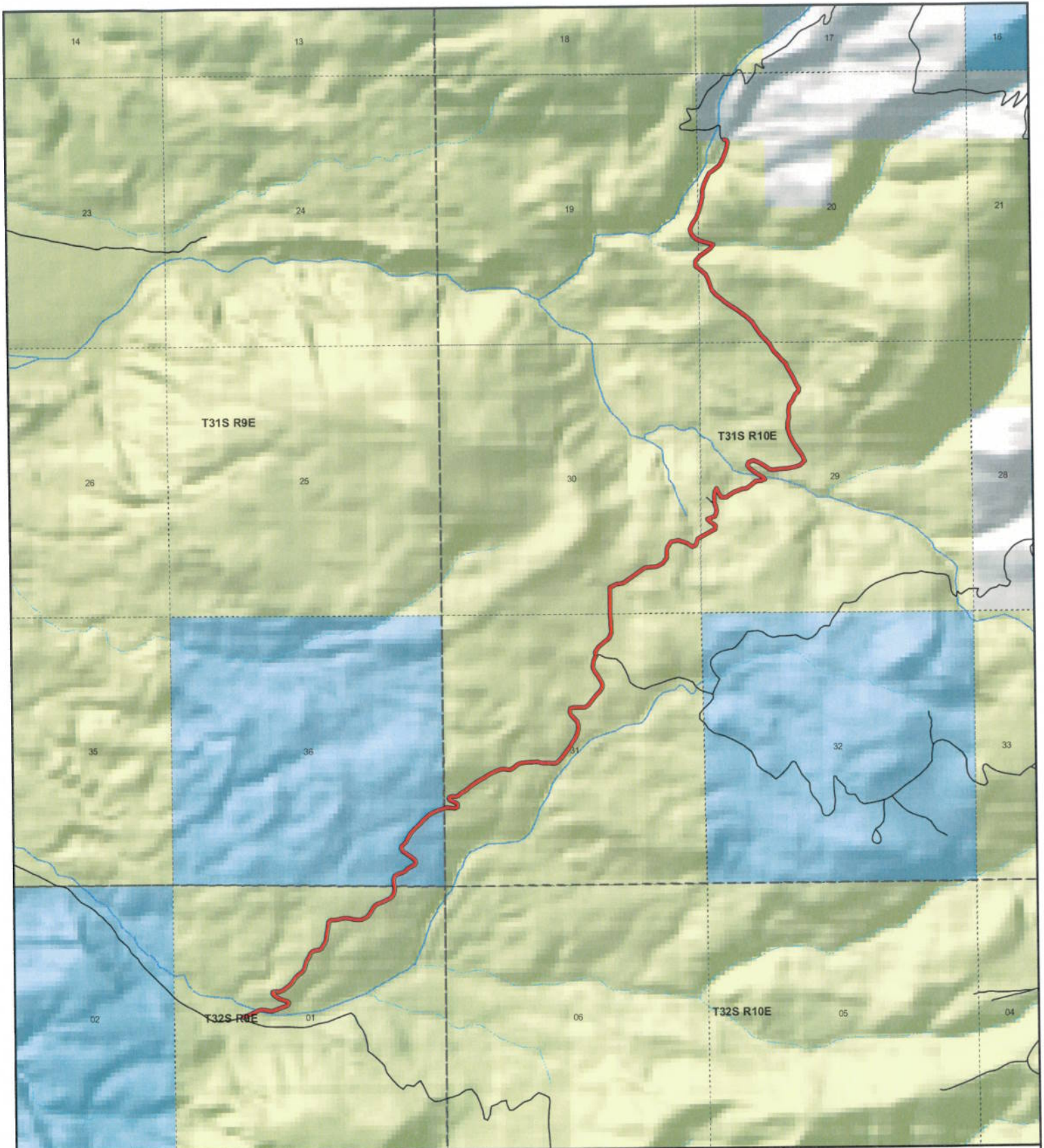
  
DELL LEFEVRE

SUBSCRIBED AND SWORN to before me this 9th day of July, 2007.



  
NOTARY PUBLIC





**MCMILLIAN SPRINGS RD**  
**County Unique - 0201B**

**Land Ownership Categories**

- BLM
- Private
- SITLA, State Trust Land
- USFS, National Forest
- Wildlife Reserve
- National Park/Monument (NPS)
- National Rec. Area
- Wilderness
- State Park

**Transportation Network**

- MCMILLIAN SPRINGS RD
- State / U.S. Highway
- Local Roads

**Misc**

- City / Town
- Municipalities
- Section = 1 Mile
- Monument Boundary



1:30,025  
 1 inch equals 0.5 miles



Map prepared by the State of Utah  
 AGRC  
 Room 5130 State Office Building  
 Salt Lake City, Utah 84114  
 Jul 05, 2007





## Appendix A to Attachment 4

**Popular Name: MCMILLIAN SPRINGS ROAD**

**County: Garfield**

**County Road Number: 0201B**

**State Geographic Information Database (SGID) Road Identification Number: RD090036.**

**Road-Segment Number: 001**

**Road-Segment Length: 0.94 miles more or less.**

**Believed owner of the land underlying this road-segment is: Bureau of Land Management.**

*The following description is based upon the geographic coordinate system using the NAD83 Datum. The source is GPS mapping grade data as indicated in the metadata and/or the transportation data model of the State of Utah Geographic Information Database (SGID).*

The road-segment itself is the monument that is identified by its physical presence on the land. The location of said physical presence is closely approximated by mapping grade Global Positioning System (GPS) data. Said data are checked against the corresponding gray-scale 1-meter Digital Orthophoto Quadrangles published by the United States Geological Survey (USGS) to verify a reasonable degree of accuracy. In circumstances where accurate satellite signal acquisition is not possible, such as deep, narrow canyons or under a canopy of dense foliage, or where very sharp curves in the road make accuracy questionable, such portions of the road were digitized from the corresponding gray-scale 1-meter Digital Orthophoto Quadrangles published by the United States Geological Survey (USGS).

This road-segment may traverse:

Township 32 South Range 9 East, Section(s) 1, Salt Lake Base & Meridian

The following description closely approximates the location of the centerline of the physical monument (MCMILLIAN SPRINGS ROAD)-- Segment 001 based on mapping grade Global Positioning System (GPS) data as defined above:

**Beginning at a point** on the road center line located at 38 degrees 03 minutes 09.51 seconds North Latitude and -110 degrees 52 minutes 20.63 seconds West Longitude, which can be converted to mapping accuracy State Plane Utah South Zone NAD 83 feet coordinates of X = 1,821,131.2 feet and Y = 10,347,771.1 feet; thence the following courses along the said road center line:

thence North 63 Degrees 07 Minutes 44 Seconds East	2.2 feet
thence North 68 Degrees 46 Minutes 53 Seconds East	43.2 feet
thence North 67 Degrees 36 Minutes 39 Seconds East	62 feet
thence North 69 Degrees 13 Minutes 18 Seconds East	78.8 feet
thence North 63 Degrees 01 Minutes 14 Seconds East	77.5 feet
thence North 62 Degrees 13 Minutes 47 Seconds East	65.5 feet
thence North 78 Degrees 16 Minutes 22 Seconds East	66.3 feet
thence North 85 Degrees 49 Minutes 43 Seconds East	73 feet
thence South 74 Degrees 21 Minutes 37 Seconds East	74.1 feet
thence South 85 Degrees 52 Minutes 09 Seconds East	76.4 feet
thence North 71 Degrees 56 Minutes 25 Seconds East	78.6 feet



thence North 67 Degrees 17 Minutes 19 Seconds East 80.9 feet  
 thence North 73 Degrees 09 Minutes 47 Seconds East 75 feet  
 thence North 70 Degrees 20 Minutes 06 Seconds East 64.4 feet  
 thence North 58 Degrees 20 Minutes 56 Seconds East 42.3 feet  
 thence North 10 Degrees 18 Minutes 49 Seconds East 37.4 feet  
 thence North 48 Degrees 07 Minutes 17 Seconds West 42.5 feet  
 thence North 70 Degrees 39 Minutes 07 Seconds West 63.4 feet  
 thence North 70 Degrees 20 Minutes 36 Seconds West 77.9 feet  
 thence North 62 Degrees 37 Minutes 42 Seconds West 75.6 feet  
 thence North 52 Degrees 35 Minutes 23 Seconds West 62.2 feet  
 thence North 36 Degrees 12 Minutes 56 Seconds West 23.5 feet  
 thence North 37 Degrees 10 Minutes 32 Seconds West 24.6 feet  
 thence North 05 Degrees 11 Minutes 06 Seconds West 27 feet  
 thence North 70 Degrees 44 Minutes 51 Seconds East 23.2 feet  
 thence South 86 Degrees 29 Minutes 30 Seconds East 24.7 feet  
 thence South 86 Degrees 16 Minutes 05 Seconds East 28 feet  
 thence South 85 Degrees 43 Minutes 54 Seconds East 41.2 feet  
 thence North 75 Degrees 19 Minutes 16 Seconds East 54.2 feet  
 thence North 60 Degrees 12 Minutes 25 Seconds East 63.3 feet  
 thence North 52 Degrees 42 Minutes 50 Seconds East 68.2 feet  
 thence North 51 Degrees 58 Minutes 08 Seconds East 66 feet  
 thence North 47 Degrees 02 Minutes 08 Seconds East 62.5 feet  
 thence North 36 Degrees 09 Minutes 11 Seconds East 64.1 feet  
 thence North 32 Degrees 08 Minutes 46 Seconds East 75.8 feet  
 thence North 48 Degrees 04 Minutes 43 Seconds East 86.5 feet  
 thence North 56 Degrees 35 Minutes 28 Seconds East 79.9 feet  
 thence North 32 Degrees 44 Minutes 59 Seconds East 74 feet  
 thence North 15 Degrees 49 Minutes 57 Seconds East 80.3 feet  
 thence North 18 Degrees 54 Minutes 01 Seconds East 84.8 feet  
 thence North 28 Degrees 50 Minutes 18 Seconds East 81.5 feet  
 thence North 25 Degrees 47 Minutes 22 Seconds East 71.6 feet  
 thence North 40 Degrees 06 Minutes 12 Seconds East 63.8 feet  
 thence North 76 Degrees 48 Minutes 39 Seconds East 63.3 feet  
 thence North 81 Degrees 08 Minutes 55 Seconds East 64.1 feet  
 thence North 56 Degrees 59 Minutes 53 Seconds East 57.7 feet  
 thence North 31 Degrees 48 Minutes 01 Seconds East 59.3 feet  
 thence North 29 Degrees 33 Minutes 11 Seconds East 61.3 feet  
 thence North 25 Degrees 53 Minutes 10 Seconds East 67.7 feet  
 thence North 09 Degrees 48 Minutes 34 Seconds East 71 feet  
 thence North 07 Degrees 14 Minutes 26 Seconds East 77.5 feet  
 thence North 09 Degrees 11 Minutes 46 Seconds East 77.5 feet  
 thence North 07 Degrees 22 Minutes 33 Seconds East 71.2 feet  
 thence North 10 Degrees 56 Minutes 29 Seconds East 58.9 feet  
 thence North 50 Degrees 58 Minutes 51 Seconds East 55.1 feet  
 thence North 85 Degrees 07 Minutes 56 Seconds East 61.9 feet  
 thence North 81 Degrees 48 Minutes 53 Seconds East 74.2 feet  
 thence North 75 Degrees 08 Minutes 01 Seconds East 78.3 feet  
 thence North 85 Degrees 01 Minutes 56 Seconds East 76.7 feet  
 thence South 81 Degrees 23 Minutes 43 Seconds East 78.4 feet

thence South 81 Degrees 35 Minutes 46 Seconds East 78 feet  
thence South 79 Degrees 36 Minutes 00 Seconds East 67.1 feet  
thence South 87 Degrees 53 Minutes 41 Seconds East 62.4 feet  
thence North 74 Degrees 54 Minutes 57 Seconds East 55.3 feet  
thence North 62 Degrees 14 Minutes 35 Seconds East 57 feet  
thence North 55 Degrees 12 Minutes 15 Seconds East 52.2 feet  
thence North 45 Degrees 40 Minutes 54 Seconds East 53.8 feet  
thence North 31 Degrees 13 Minutes 44 Seconds East 67.8 feet  
thence North 27 Degrees 58 Minutes 39 Seconds East 73.4 feet  
thence North 43 Degrees 20 Minutes 38 Seconds East 68.9 feet  
thence North 61 Degrees 50 Minutes 47 Seconds East 78.7 feet  
thence North 66 Degrees 27 Minutes 57 Seconds East 83.2 feet  
thence North 65 Degrees 43 Minutes 54 Seconds East 77.6 feet  
thence North 62 Degrees 17 Minutes 43 Seconds East 70.6 feet  
thence North 52 Degrees 13 Minutes 36 Seconds East 56.7 feet  
thence North 37 Degrees 48 Minutes 06 Seconds East 63.8 feet  
thence North 17 Degrees 30 Minutes 47 Seconds East 67.6 feet  
thence North 04 Degrees 31 Minutes 58 Seconds West 75.7 feet  
thence North 08 Degrees 56 Minutes 37 Seconds West 12.2 feet more or less to **the ending**

**point at:** 38 degrees 03 minutes 34.59 seconds North Latitude and -110 degrees 51 minutes 43.01 seconds West Longitude, which can be converted to mapping accuracy State Plane Utah South Zone NAD 83 feet coordinates of X = 1,824,123.1 feet and Y = 10,350,328.3 feet.



## Appendix B to Attachment 4

**Popular Name: MCMILLIAN SPRINGS ROAD**

**County: Garfield**

**County Road Number: 0201B**

**State Geographic Information Database (SGID) Road Identification Number: RD090036.**

**Road-Segment Number: 003**

**Road-Segment Length: 1.07 miles more or less.**

**Believed owner of the land underlying this road-segment is: Bureau of Land Management.**

*The following description is based upon the geographic coordinate system using the NAD83 Datum. The source is GPS mapping grade data as indicated in the metadata and/or the transportation data model of the State of Utah Geographic Information Database (SGID).*

The road-segment itself is the monument that is identified by its physical presence on the land. The location of said physical presence is closely approximated by mapping grade Global Positioning System (GPS) data. Said data are checked against the corresponding gray-scale 1-meter Digital Orthophoto Quadrangles published by the United States Geological Survey (USGS) to verify a reasonable degree of accuracy. In circumstances where accurate satellite signal acquisition is not possible, such as deep, narrow canyons or under a canopy of dense foliage, or where very sharp curves in the road make accuracy questionable, such portions of the road were digitized from the corresponding gray-scale 1-meter Digital Orthophoto Quadrangles published by the United States Geological Survey (USGS).

This road-segment may traverse:

Township 31 South Range 10 East, Section(s) 31, Salt Lake Base & Meridian

The following description closely approximates the location of the centerline of the physical monument (MCMILLIAN SPRINGS ROAD)-- Segment 003 based on mapping grade Global Positioning System (GPS) data as defined above:

**Beginning at a point** on the road center line located at 38 degrees 03 minutes 49.56 seconds North Latitude and -110 degrees 51 minutes 30.58 seconds West Longitude, which can be converted to mapping accuracy State Plane Utah South Zone NAD 83 feet coordinates of X = 1,825,106.5 feet and Y = 10,351,849.2 feet; thence the following courses along the said road center line:

thence North 73 Degrees 42 Minutes 56 Seconds East 55.1 feet  
thence South 88 Degrees 08 Minutes 24 Seconds East 78.2 feet  
thence South 84 Degrees 41 Minutes 17 Seconds East 80.5 feet  
thence North 68 Degrees 00 Minutes 18 Seconds East 62.2 feet  
thence North 03 Degrees 18 Minutes 56 Seconds East 52 feet  
thence North 55 Degrees 43 Minutes 25 Seconds West 52.6 feet  
thence North 67 Degrees 13 Minutes 14 Seconds West 65.3 feet  
thence North 64 Degrees 00 Minutes 39 Seconds West 62.2 feet  
thence North 26 Degrees 52 Minutes 15 Seconds West 41.8 feet  
thence North 45 Degrees 21 Minutes 09 Seconds East 40.4 feet  
thence North 83 Degrees 06 Minutes 44 Seconds East 51.5 feet

thence South 85 Degrees 13 Minutes 10 Seconds East 62.9 feet  
 thence North 64 Degrees 46 Minutes 48 Seconds East 66.2 feet  
 thence North 47 Degrees 32 Minutes 10 Seconds East 65.5 feet  
 thence North 54 Degrees 20 Minutes 45 Seconds East 69.2 feet  
 thence North 55 Degrees 39 Minutes 33 Seconds East 75.6 feet  
 thence North 52 Degrees 58 Minutes 12 Seconds East 77.4 feet  
 thence North 53 Degrees 29 Minutes 29 Seconds East 78.9 feet  
 thence North 54 Degrees 54 Minutes 18 Seconds East 75.9 feet  
 thence North 60 Degrees 20 Minutes 59 Seconds East 75.7 feet  
 thence North 60 Degrees 28 Minutes 06 Seconds East 85.4 feet  
 thence North 53 Degrees 25 Minutes 43 Seconds East 87.1 feet  
 thence North 62 Degrees 37 Minutes 03 Seconds East 82.2 feet  
 thence North 70 Degrees 08 Minutes 38 Seconds East 85.3 feet  
 thence North 67 Degrees 05 Minutes 33 Seconds East 78.6 feet  
 thence North 71 Degrees 10 Minutes 09 Seconds East 66.1 feet  
 thence South 78 Degrees 01 Minutes 47 Seconds East 72.6 feet  
 thence South 87 Degrees 53 Minutes 59 Seconds East 78.2 feet  
 thence North 59 Degrees 08 Minutes 59 Seconds East 84.6 feet  
 thence North 50 Degrees 36 Minutes 40 Seconds East 83.3 feet  
 thence North 63 Degrees 00 Minutes 58 Seconds East 74.6 feet  
 thence North 82 Degrees 37 Minutes 38 Seconds East 80 feet  
 thence North 86 Degrees 39 Minutes 17 Seconds East 74.3 feet  
 thence North 86 Degrees 38 Minutes 07 Seconds East 86.1 feet  
 thence North 87 Degrees 38 Minutes 02 Seconds East 91.3 feet  
 thence South 75 Degrees 26 Minutes 34 Seconds East 88.3 feet  
 thence South 85 Degrees 50 Minutes 48 Seconds East 71.8 feet  
 thence North 84 Degrees 09 Minutes 31 Seconds East 74.9 feet  
 thence South 79 Degrees 57 Minutes 25 Seconds East 76.7 feet  
 thence North 78 Degrees 57 Minutes 35 Seconds East 70.5 feet  
 thence North 50 Degrees 48 Minutes 08 Seconds East 63.3 feet  
 thence North 41 Degrees 58 Minutes 04 Seconds East 73.2 feet  
 thence North 35 Degrees 01 Minutes 15 Seconds East 82.9 feet  
 thence North 36 Degrees 11 Minutes 17 Seconds East 80 feet  
 thence North 37 Degrees 22 Minutes 04 Seconds East 65.5 feet  
 thence North 34 Degrees 19 Minutes 06 Seconds East 67 feet  
 thence North 34 Degrees 16 Minutes 46 Seconds East 75.7 feet  
 thence North 33 Degrees 48 Minutes 31 Seconds East 73.7 feet  
 thence North 24 Degrees 00 Minutes 41 Seconds East 86.1 feet  
 thence North 19 Degrees 00 Minutes 10 Seconds East 47.6 feet  
 thence North 14 Degrees 21 Minutes 31 Seconds East 72.6 feet  
 thence North 01 Degrees 05 Minutes 00 Seconds West 72.5 feet  
 thence North 13 Degrees 59 Minutes 00 Seconds West 76.3 feet  
 thence North 36 Degrees 00 Minutes 03 Seconds West 83.2 feet  
 thence North 47 Degrees 22 Minutes 46 Seconds West 83.4 feet  
 thence North 26 Degrees 05 Minutes 26 Seconds West 75.5 feet  
 thence North 10 Degrees 27 Minutes 56 Seconds East 68.5 feet  
 thence North 65 Degrees 52 Minutes 49 Seconds East 64.2 feet  
 thence South 86 Degrees 13 Minutes 12 Seconds East 73.7 feet  
 thence South 88 Degrees 36 Minutes 50 Seconds East 77.8 feet



thence North 87 Degrees 31 Minutes 43 Seconds East 78.2 feet  
 thence North 57 Degrees 46 Minutes 38 Seconds East 67.7 feet  
 thence North 36 Degrees 52 Minutes 01 Seconds East 86.9 feet  
 thence North 36 Degrees 48 Minutes 40 Seconds East 91.4 feet  
 thence North 40 Degrees 20 Minutes 48 Seconds East 79.6 feet  
 thence North 44 Degrees 50 Minutes 46 Seconds East 87.5 feet  
 thence North 38 Degrees 41 Minutes 06 Seconds East 79.8 feet  
 thence North 14 Degrees 50 Minutes 53 Seconds East 65.3 feet  
 thence North 15 Degrees 11 Minutes 07 Seconds West 70.3 feet  
 thence North 26 Degrees 45 Minutes 23 Seconds West 73.7 feet  
 thence North 33 Degrees 19 Minutes 09 Seconds West 77.1 feet  
 thence North 38 Degrees 24 Minutes 47 Seconds West 85.1 feet  
 thence North 25 Degrees 16 Minutes 46 Seconds West 79.3 feet  
 thence North 04 Degrees 25 Minutes 40 Seconds West 73 feet  
 thence North 09 Degrees 24 Minutes 03 Seconds East 75.9 feet  
 thence North 25 Degrees 15 Minutes 54 Seconds East 67.7 feet  
 thence North 27 Degrees 41 Minutes 52 Seconds East 64.3 feet

more or less to **the ending point at:** 38 degrees 04 minutes 18.99 seconds North Latitude and -110 degrees 50 minutes 52.86 seconds West Longitude, which can be converted to mapping accuracy State Plane Utah South Zone NAD 83 feet coordinates of X = 1,828,103.0 feet and Y = 10,354,847.0 feet.

## Appendix C to Attachment 4

**Popular Name: MCMILLIAN SPRINGS ROAD**

**County: Garfield**

**County Road Number: 0201B**

**State Geographic Information Database (SGID) Road Identification Number: RD090036.**

**Road-Segment Number: 004**

**Road-Segment Length: 3.01 miles more or less.**

**Believed owner of the land underlying this road-segment is: Bureau of Land Management.**

*The following description is based upon the geographic coordinate system using the NAD83 Datum. The source is GPS mapping grade data as indicated in the metadata and/or the transportation data model of the State of Utah Geographic Information Database (SGID).*

The road-segment itself is the monument that is identified by its physical presence on the land. The location of said physical presence is closely approximated by mapping grade Global Positioning System (GPS) data. Said data are checked against the corresponding gray-scale 1-meter Digital Orthophoto Quadrangles published by the United States Geological Survey (USGS) to verify a reasonable degree of accuracy. In circumstances where accurate satellite signal acquisition is not possible, such as deep, narrow canyons or under a canopy of dense foliage, or where very sharp curves in the road make accuracy questionable, such portions of the road were digitized from the corresponding gray-scale 1-meter Digital Orthophoto Quadrangles published by the United States Geological Survey (USGS).

This road-segment may traverse:

Township 31 South Range 10 East, Section(s) 19,20,29,30,31, Salt Lake Base & Meridian

The following description closely approximates the location of the centerline of the physical monument (MCMILLIAN SPRINGS ROAD)-- Segment 004 based on mapping grade Global Positioning System (GPS) data as defined above:

**Beginning at a point** on the road center line located at 38 degrees 04 minutes 19.02 seconds North Latitude and -110 degrees 50 minutes 52.96 seconds West Longitude, which can be converted to mapping accuracy State Plane Utah South Zone NAD 83 feet coordinates of X = 1,828,094.7 feet and Y = 10,354,850.3 feet; thence the following courses along the said road center line:

thence North 34 Degrees 44 Minutes 41 Seconds West 13.9 feet  
thence North 28 Degrees 48 Minutes 04 Seconds West 13.1 feet  
thence North 07 Degrees 54 Minutes 01 Seconds West 29.8 feet  
thence North 31 Degrees 27 Minutes 59 Seconds East 119.7 feet  
thence North 50 Degrees 33 Minutes 43 Seconds East 143 feet  
thence North 50 Degrees 49 Minutes 49 Seconds East 115.1 feet  
thence North 25 Degrees 49 Minutes 40 Seconds East 117 feet  
thence North 01 Degrees 51 Minutes 01 Seconds West 146.1 feet  
thence North 04 Degrees 01 Minutes 29 Seconds West 65.8 feet  
thence North 01 Degrees 49 Minutes 59 Seconds West 24.6 feet  
thence North 02 Degrees 11 Minutes 00 Seconds West 100.2 feet



thence North 01 Degrees 18 Minutes 51 Seconds West 40.3 feet  
 thence North 01 Degrees 18 Minutes 50 Seconds West 164.9 feet  
 thence North 00 Degrees 34 Minutes 58 Seconds West 203.5 feet  
 thence North 02 Degrees 02 Minutes 02 Seconds East 152.7 feet  
 thence North 63 Degrees 56 Minutes 00 Seconds East 135.9 feet  
 thence North 80 Degrees 31 Minutes 54 Seconds East 134 feet  
 thence North 56 Degrees 09 Minutes 32 Seconds East 202 feet  
 thence North 54 Degrees 53 Minutes 15 Seconds East 224.2 feet  
 thence North 56 Degrees 34 Minutes 58 Seconds East 99.1 feet  
 thence North 84 Degrees 46 Minutes 42 Seconds East 226 feet  
 thence North 59 Degrees 29 Minutes 09 Seconds East 140.9 feet  
 thence North 37 Degrees 07 Minutes 58 Seconds East 132.3 feet  
 thence North 02 Degrees 51 Minutes 01 Seconds West 103.5 feet  
 thence North 05 Degrees 15 Minutes 05 Seconds East 61 feet  
 thence North 16 Degrees 06 Minutes 28 Seconds East 44.1 feet  
 thence North 31 Degrees 26 Minutes 29 Seconds East 123.5 feet  
 thence North 80 Degrees 35 Minutes 19 Seconds East 147.2 feet  
 thence South 73 Degrees 21 Minutes 01 Seconds East 168.8 feet  
 thence South 57 Degrees 24 Minutes 01 Seconds East 132.9 feet  
 thence North 69 Degrees 09 Minutes 57 Seconds East 79.6 feet  
 thence North 14 Degrees 43 Minutes 47 Seconds East 127.8 feet  
 thence North 61 Degrees 30 Minutes 31 Seconds East 67.5 feet  
 thence North 61 Degrees 30 Minutes 30 Seconds East 98.6 feet  
 thence North 62 Degrees 08 Minutes 54 Seconds East 102.9 feet  
 thence North 58 Degrees 28 Minutes 33 Seconds East 25.3 feet  
 thence North 60 Degrees 09 Minutes 19 Seconds East 11.3 feet  
 thence North 66 Degrees 17 Minutes 33 Seconds East 85.1 feet  
 thence North 03 Degrees 59 Minutes 00 Seconds East 79 feet  
 thence North 55 Degrees 34 Minutes 51 Seconds West 121 feet  
 thence North 49 Degrees 53 Minutes 10 Seconds West 78.5 feet  
 thence North 67 Degrees 32 Minutes 10 Seconds East 78.3 feet  
 thence North 68 Degrees 28 Minutes 34 Seconds East 89.8 feet  
 thence North 19 Degrees 06 Minutes 08 Seconds East 97.8 feet  
 thence North 11 Degrees 36 Minutes 56 Seconds West 105.4 feet  
 thence North 30 Degrees 23 Minutes 23 Seconds West 55 feet  
 thence North 00 Degrees 18 Minutes 20 Seconds West 18.1 feet  
 thence North 00 Degrees 40 Minutes 31 Seconds West 101.7 feet  
 thence North 06 Degrees 50 Minutes 25 Seconds East 110.8 feet  
 thence North 27 Degrees 37 Minutes 04 Seconds East 74.3 feet  
 thence South 28 Degrees 22 Minutes 41 Seconds East 89.3 feet  
 thence South 28 Degrees 54 Minutes 58 Seconds East 102.8 feet  
 thence North 89 Degrees 41 Minutes 39 Seconds East 98.5 feet  
 thence North 56 Degrees 16 Minutes 10 Seconds East 98.3 feet  
 thence North 59 Degrees 07 Minutes 23 Seconds East 90.3 feet  
 thence North 70 Degrees 07 Minutes 35 Seconds East 147 feet  
 thence North 79 Degrees 07 Minutes 59 Seconds East 118.2 feet  
 thence North 52 Degrees 04 Minutes 49 Seconds East 101.1 feet  
 thence North 48 Degrees 17 Minutes 32 Seconds East 114.6 feet  
 thence North 85 Degrees 25 Minutes 35 Seconds East 110.3 feet

thence North 64 Degrees 48 Minutes 24 Seconds East 70.2 feet  
thence North 34 Degrees 27 Minutes 11 Seconds West 45.6 feet  
thence North 63 Degrees 32 Minutes 54 Seconds West 87.5 feet  
thence North 51 Degrees 52 Minutes 43 Seconds West 113.5 feet  
thence North 56 Degrees 57 Minutes 53 Seconds West 104.5 feet  
thence North 40 Degrees 55 Minutes 54 Seconds West 82.2 feet  
thence North 19 Degrees 59 Minutes 55 Seconds East 70 feet  
thence North 69 Degrees 15 Minutes 53 Seconds East 104.4 feet  
thence South 67 Degrees 20 Minutes 40 Seconds East 114.4 feet  
thence South 60 Degrees 03 Minutes 37 Seconds East 121.2 feet  
thence South 55 Degrees 21 Minutes 50 Seconds East 91.7 feet  
thence South 59 Degrees 03 Minutes 31 Seconds East 34.2 feet  
thence South 79 Degrees 40 Minutes 11 Seconds East 71.1 feet  
thence North 83 Degrees 13 Minutes 38 Seconds East 131.1 feet  
thence North 86 Degrees 42 Minutes 23 Seconds East 157.4 feet  
thence North 77 Degrees 57 Minutes 14 Seconds East 137.1 feet  
thence North 70 Degrees 28 Minutes 53 Seconds East 114.7 feet  
thence North 48 Degrees 48 Minutes 38 Seconds East 122.9 feet  
thence North 23 Degrees 38 Minutes 58 Seconds West 135.8 feet  
thence North 38 Degrees 29 Minutes 24 Seconds West 154.5 feet  
thence North 29 Degrees 57 Minutes 53 Seconds West 136 feet  
thence North 27 Degrees 39 Minutes 34 Seconds West 138.6 feet  
thence North 19 Degrees 41 Minutes 01 Seconds West 151.3 feet  
thence North 01 Degrees 01 Minutes 18 Seconds West 131.3 feet  
thence North 15 Degrees 41 Minutes 24 Seconds East 102.4 feet  
thence North 04 Degrees 19 Minutes 30 Seconds West 121.7 feet  
thence North 09 Degrees 49 Minutes 27 Seconds East 125 feet  
thence North 32 Degrees 29 Minutes 37 Seconds East 123 feet  
thence North 26 Degrees 46 Minutes 58 Seconds East 112.4 feet  
thence North 44 Degrees 59 Minutes 12 Seconds East 91 feet  
thence North 02 Degrees 10 Minutes 13 Seconds East 60.8 feet  
thence North 30 Degrees 03 Minutes 01 Seconds West 66.2 feet  
thence North 28 Degrees 36 Minutes 23 Seconds West 72.7 feet  
thence North 21 Degrees 36 Minutes 41 Seconds West 70.5 feet  
thence North 31 Degrees 40 Minutes 31 Seconds West 119.2 feet  
thence North 29 Degrees 21 Minutes 36 Seconds West 101.4 feet  
thence North 25 Degrees 25 Minutes 31 Seconds West 110.6 feet  
thence North 43 Degrees 58 Minutes 24 Seconds West 99.8 feet  
thence North 42 Degrees 17 Minutes 34 Seconds West 88.3 feet  
thence North 46 Degrees 05 Minutes 06 Seconds West 68.2 feet  
thence North 40 Degrees 56 Minutes 25 Seconds West 61 feet  
thence North 32 Degrees 26 Minutes 11 Seconds West 63.6 feet  
thence North 32 Degrees 08 Minutes 20 Seconds West 92.7 feet  
thence North 40 Degrees 05 Minutes 17 Seconds West 70.8 feet  
thence North 40 Degrees 05 Minutes 16 Seconds West 33.9 feet  
thence North 43 Degrees 03 Minutes 35 Seconds West 118.4 feet  
thence North 37 Degrees 56 Minutes 04 Seconds West 114 feet  
thence North 33 Degrees 23 Minutes 56 Seconds West 113.6 feet  
thence North 35 Degrees 02 Minutes 55 Seconds West 123.8 feet



thence North 45 Degrees 01 Minutes 53 Seconds West 145.5 feet  
 thence North 53 Degrees 27 Minutes 38 Seconds West 150.5 feet  
 thence North 55 Degrees 15 Minutes 17 Seconds West 157.2 feet  
 thence North 57 Degrees 20 Minutes 44 Seconds West 135.7 feet  
 thence North 53 Degrees 55 Minutes 48 Seconds West 91.3 feet  
 thence North 49 Degrees 29 Minutes 26 Seconds West 95.4 feet  
 thence North 51 Degrees 09 Minutes 42 Seconds West 109.2 feet  
 thence North 44 Degrees 58 Minutes 23 Seconds West 120 feet  
 thence North 18 Degrees 44 Minutes 26 Seconds West 119.4 feet  
 thence North 19 Degrees 21 Minutes 02 Seconds West 126.7 feet  
 thence North 27 Degrees 19 Minutes 05 Seconds West 93.9 feet  
 thence North 47 Degrees 31 Minutes 42 Seconds West 125.6 feet  
 thence North 56 Degrees 54 Minutes 50 Seconds West 49.2 feet  
 thence North 56 Degrees 54 Minutes 51 Seconds West 73 feet  
 thence North 02 Degrees 18 Minutes 20 Seconds West 103.4 feet  
 thence North 43 Degrees 55 Minutes 12 Seconds East 92.4 feet  
 thence North 43 Degrees 55 Minutes 12 Seconds East 45 feet  
 thence North 53 Degrees 52 Minutes 17 Seconds East 115 feet  
 thence North 53 Degrees 02 Minutes 25 Seconds East 156.7 feet  
 thence North 37 Degrees 18 Minutes 42 Seconds East 70.4 feet  
 thence North 69 Degrees 16 Minutes 05 Seconds West 100.6 feet  
 thence North 73 Degrees 32 Minutes 03 Seconds West 125.1 feet  
 thence North 73 Degrees 39 Minutes 04 Seconds West 80.2 feet  
 thence North 59 Degrees 50 Minutes 26 Seconds West 3.4 feet  
 thence North 59 Degrees 50 Minutes 24 Seconds West 16 feet  
 thence North 60 Degrees 27 Minutes 35 Seconds West 23.1 feet  
 thence North 57 Degrees 28 Minutes 37 Seconds West 48.4 feet  
 thence North 42 Degrees 16 Minutes 05 Seconds West 56.9 feet  
 thence North 33 Degrees 19 Minutes 46 Seconds West 62.6 feet  
 thence North 14 Degrees 12 Minutes 39 Seconds West 69.7 feet  
 thence North 23 Degrees 40 Minutes 21 Seconds East 120.3 feet  
 thence North 35 Degrees 33 Minutes 21 Seconds East 141.7 feet  
 thence North 19 Degrees 27 Minutes 53 Seconds East 92.3 feet  
 thence North 19 Degrees 27 Minutes 55 Seconds East 59 feet  
 thence North 15 Degrees 45 Minutes 51 Seconds East 166 feet  
 thence North 11 Degrees 27 Minutes 00 Seconds East 124 feet  
 thence North 01 Degrees 49 Minutes 56 Seconds East 123.2 feet  
 thence North 16 Degrees 10 Minutes 38 Seconds East 124.9 feet  
 thence North 23 Degrees 11 Minutes 34 Seconds East 123.5 feet  
 thence North 27 Degrees 08 Minutes 13 Seconds East 105.4 feet  
 thence North 55 Degrees 31 Minutes 02 Seconds East 96.4 feet  
 thence North 50 Degrees 58 Minutes 52 Seconds East 110.2 feet  
 thence North 51 Degrees 44 Minutes 06 Seconds East 58.7 feet  
 thence North 29 Degrees 10 Minutes 12 Seconds East 130.1 feet  
 thence North 19 Degrees 22 Minutes 12 Seconds East 57.5 feet  
 thence North 20 Degrees 01 Minutes 02 Seconds East 94.5 feet  
 thence North 15 Degrees 20 Minutes 11 Seconds East 102.2 feet  
 thence North 13 Degrees 47 Minutes 00 Seconds East 86.3 feet  
 thence North 26 Degrees 29 Minutes 14 Seconds West 43.9 feet more or less to **the ending**

**point at:** 38 degrees 05 minutes 58.26 seconds North Latitude and -110 degrees 50 minutes 19.27 seconds West Longitude, which can be converted to mapping accuracy State Plane Utah South Zone NAD 83 feet coordinates of X = 1,830,717.6 feet and Y = 10,364,907.4 feet.