

**Acknowledgment and  
Notice of Acknowledgment  
of Acceptance of R.S. 2477  
Right-of-Way Grant**

Ent 251402 Bk 430 Pg 330  
Date: 09-MAY-2008 4:54PM  
Fee: None  
Filed By: CT  
LES BARKER, Recorder  
GARFIELD COUNTY CORPORATION  
For: GOVERNOR/STATE OF UTAH

**THE STATE OF UTAH**

**TO ALL WHOM THESE PRESENTS SHALL COME, Greeting:**

**Know ye,** This is an Acknowledgment and Notice of Acknowledgment made under Utah Code Sections 72-5-309 through 310 inclusive, that the grant of the United States of America of “the right of way for the construction of highways over public lands, not reserved for public uses” under United States Revised Statutes 2477 (43 U.S.C. Section 932 (repealed October 21, 1976, with proviso recognizing the validity of rights-of-way already established)) was accepted for and on behalf of the State of Utah and its political subdivision Garfield County as it pertains to the highway located in Garfield County known as DEATH RIDGE ROAD; County Road Number: 0545; State Geographic Information Database (SGID) Road Identification Number: RD090082. Total road length is 7.83 miles more or less.

The reason for this Acknowledgment and Notice of Acknowledgment includes, but is not limited to, the fact that the road was constructed, mechanically, or by continuous use as a public highway for a period of at least ten years, over public lands not reserved for public uses, prior to the earlier of (a) the October 21, 1976 repeal of R.S. 2477 or (b) the date the servient estate was reserved for public uses.

This Acknowledgment and Notice of Acknowledgment applies only to the segments of the road that traverse land owned by the Bureau of Land Management, United States Department of the Interior, and does not apply to segments of the road that traverse land owned by any other person or entity. The State of Utah and its political subdivisions reserve the right to make further acknowledgments and notices of acknowledgment with regard to road segments that traverse land owned by other entities, including the United States of America, through one or more of its agencies.

A printed copy of a map showing the location of the road in said county is appended hereto as “Attachment 1,” a printed copy of representative photos of the road is appended hereto as “Attachment 2,” a printed copy of a description of the beginning and ending points of the entire road together with a list of Townships, Ranges and Sections that may be traversed by the road in said county is appended hereto as “Attachment 3,” and a printed copy of the Road Centerline Description Cover Page(s) is appended hereto as “Attachment 4.” The Appendices listed in “Attachment 4” that contain the actual road centerline descriptions are incorporated herein by reference. Affidavits provided by individuals familiar with the road are appended hereto as “Attachment 5.”

A printed copy of this Acknowledgment and Notice of Acknowledgment, together with its Attachments and Appendices, may be viewed and/or obtained at the office of the Utah State Archives.

An electronic copy of this Acknowledgment and Notice of Acknowledgment, together with its Attachments and Appendices, may be viewed and/or downloaded as read-only PDF (Portable Document Format) files via the

Internet at <http://recorded2477roads.utah.gov>.

The owner of the servient estate in the land underlying the road-segments subject to this Acknowledgment and Notice is believed to be the United States of America through one or more of its agencies. Any of such agencies or any other person with a servient ownership claim or a competing dominant estate right-of-way ownership claim, may file a petition in the State District Court for Salt Lake County for a decision regarding the correctness of this Acknowledgment. A claimant shall file a petition within sixty (60) days after receipt of this Notice.

**In Witness Whereof**, I, John Harja, the official designee of the Governor of the State of Utah, in conformity to the laws of the State (Utah Code Sections 72-5-308 through 310 inclusive), have caused this Acknowledgment and Notice of Acknowledgment to be made.

Signed by my hand in Salt Lake City, Utah, the 23<sup>rd</sup> day of April, 2008.

By the Governor's Designee

  
\_\_\_\_\_  
John Harja


**CERTIFICATION**

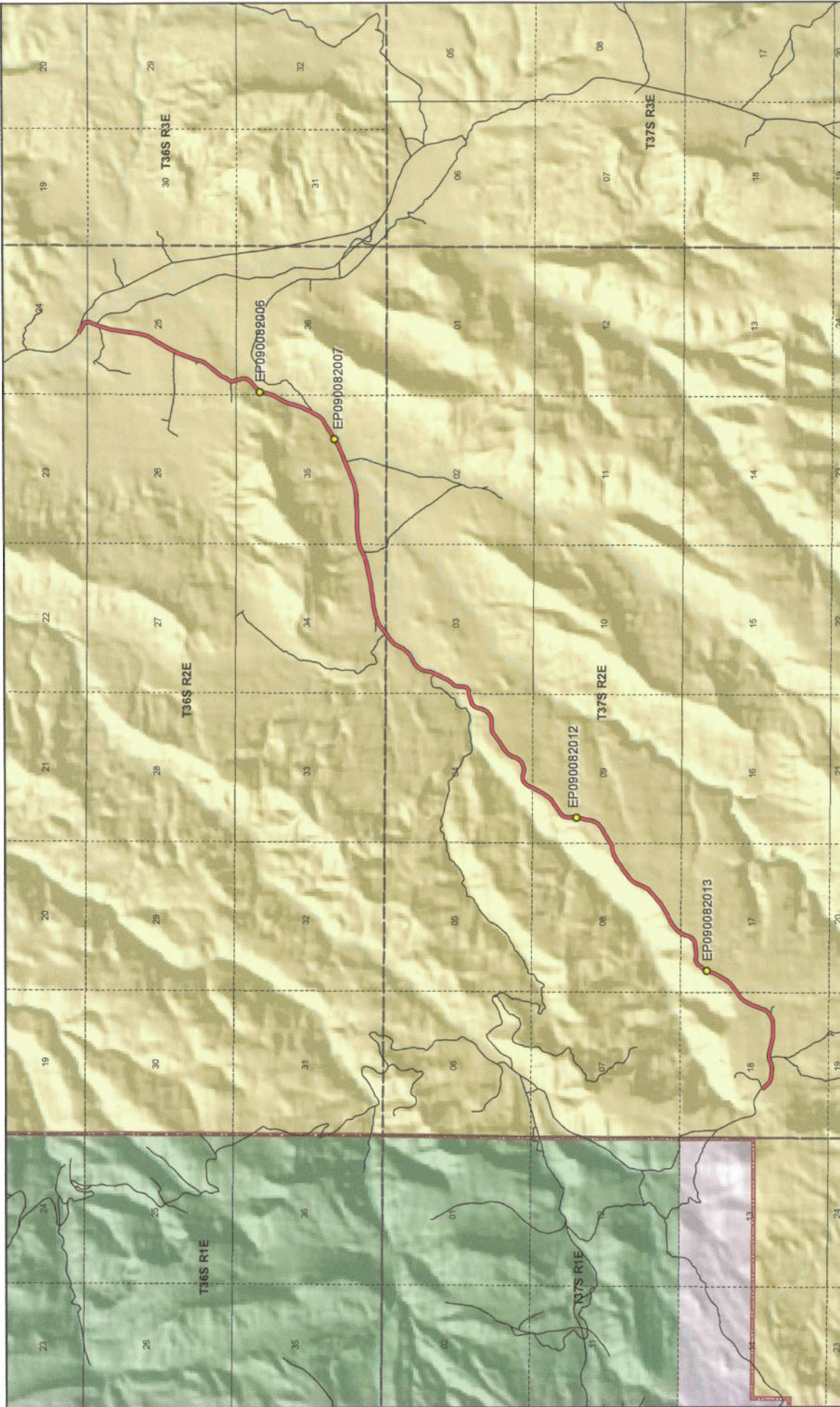
State of Utah                    )  
  : ss  
County of Salt Lake         )

I hereby certify that the signer of the foregoing document, John Harja, is personally known by me, has made a voluntary signature and taken an oath stating that he is the official designee of the Governor of the State of Utah and is authorized to sign this document on the Governor's behalf pursuant to Utah Code Section 72-5-309. He further vouched that, based upon information and belief, the facts alleged therein are true.

Dated this 23<sup>rd</sup> day of April, 2008.



  
\_\_\_\_\_  
Notary Public



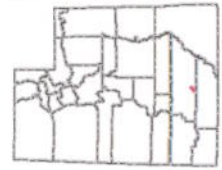
**DEATH RIDGE ROAD - Garfield County**  
**SGID RD\_ID RD090082**

- Land Ownership Categories**
- BLM
  - Private
  - SITLA, State Trust Land
  - USFS, National Forest
  - State Parks and Recreation
  - Tribal, Indian Reservation
  - NPS, National Park
  - Wilderness
  - UDWR, Wildlife Reserve
  - DOD, Military
  - State Sovereign Land
  - National Recreation Area
  - USFWS, Natl. Wildlife Refuge

- Transportation Network**
- DEATH RIDGE ROAD
  - Other Roads
  - Title V Issued Or Under Consideration By BLM Or County
  - Photo Event Point
  - Section = 1 Mile



1:56,763  
 1 inch equals 0.9 miles



Map prepared by the State of Utah  
 Automated Geographic Reference Center  
 Room 5130 State Office Building  
 Salt Lake City, Utah 84114  
 Feb 27, 2008

Attachment 2



EP090082006



EP090082007



EP090082012



EP090082013

EP000000000

EP000000000

**DEATH RIDGE ROAD - Garfield County**  
**SGID RD\_ID RD090082**

Map prepared by the State of Utah  
Automated Geographic Reference Center  
Room 5130 State Office Building  
Salt Lake City, Utah 84114  
February 29, 2008



## Attachment 3

### Beginning & Ending Points and Township, Range, and Section References For:

**Popular Name: DEATH RIDGE ROAD**

**County: Garfield**

**County Road Number: 0545**

**State Geographic Information Database (SGID) Road Identification Number: RD090082.**

**Total Road Length: 7.83 miles more or less.**

**Beginning at a point** on the road centerline located at 37 degrees 35 minutes 022.7 seconds North Latitude and -111 degrees 43 minutes 34.15 seconds West Longitude, which can be converted to mapping accuracy State Plane Utah South Zone NAD 83 feet coordinates of X = 1,574,888.9 feet and Y = 10,178,649.0 feet based on the US Survey Foot conversion.

**Ending at a point** on the road centerline located at 37 degrees 39 minutes 23.82 seconds North Latitude and -111 degrees 38 minutes 03.19 seconds West Longitude, which can be converted to mapping accuracy State Plane Utah South Zone NAD 83 feet coordinates of X = 1,601,561.3 feet and Y = 10,202,986.0 feet based on the US Survey Foot conversion.

This road may traverse:

Township 36 South Range 2 East, Section(s) 24,25,34,35,36, Salt Lake Base & Meridian

Township 37 South Range 2 East, Section(s) 3,4,8,9,17,18, Salt Lake Base & Meridian

See Attachment 1 above for a cartographic depiction of the course of this road.

**Attachment 4  
Road Centerline Description Cover Page(s)**

**Popular Name: DEATH RIDGE ROAD**

**County: Garfield**

**County Road Number: 0545**

**State Geographic Information Database (SGID) Road Identification Number: RD090082.**

**Total Road Length: 7.83 miles more or less.**

**Centerline Descriptions Of Road-Segments That Cross Over Federally Owned Land, Derived From Global Positioning System Data And Cross-checked against USGS Digital Orthophoto Quadrangles Compiled By The Utah Automated Geographic Reference Center And Entered Into The State Geographic Information Database (SGID).**

<b>Road-Segments Listed by SGID Road Identification Number (RD ID)</b>	<b>Road-Segment Numbers</b>	<b>Believed Ownership Of Servient Estate</b>	<b>Approximate Segment Length</b>	<b>See Attached Appendix</b>
<b>RD090082</b>	<b>001</b>	<b>BLM</b>	<b>7.83 Miles</b>	<b>A</b>
		<b>Total Road Length</b>	<b>7.83</b>	<b>_____</b>

\* Indicates that a Title V permit will be requested, is in process, or has been issued.

† Indicates that road-segments crossing Forest Service land are under consideration by the state and county as of the date of this Acknowledgment and Notice of Acknowledgment.

## **Attachment 5**

**AFFIDAVIT OF SAM SPENCER**

**DEATH RIDGE ROAD**

**COUNTY ROAD NUMBER 0545**

**GARFIELD COUNTY, UTAH**

State of Utah                            )  
  : ss.  
County of Garfield                    )

SAM SPENCER, being first duly sworn, deposes and states as follows:

1. I am an adult competent to testify about the matters set forth below based upon my personal knowledge. I have lived in Garfield County for 50 years. I have been employed by the Garfield County Road Department for 15 years.

2. I have traveled and am familiar with a road in Garfield County known as Death Ridge Road. I am also familiar with the land the road traverses. When I first used and observed the road in the early 1960s, it followed the same route as in 2007 when I last observed it. Attached is a Garfield County map showing Death Ridge Road. To the best of my knowledge and based upon my use of and familiarity with this road and the land it traverses, the location and route of the road are correctly illustrated on the attached map. The County also identifies this road according to the road number listed above.

3. I have observed that the road has been open to the public for all to use, to come and go as they pleased, since at least as early as the early 1960s and continuing through 1976 to 2007. Throughout this time period I have observed travel on the road by various means, including cars, trucks, oil field trucks, ATVs, maintenance vehicles and jeeps. Throughout this time period, the road has been used daily, weather permitting, for



more than ten continuous years prior to 1976, and was used daily, weather permitting, in 2007.

4. Throughout the time period from the early 1960s to 2007, I have used the road for livestock operations, recreation, picnicking, camping, tourism, wood gathering and hunting.

5. Throughout the time period described in the previous paragraph, I observed vehicles using the road at various times for the uses described in the previous paragraph, plus logging, oil and gas exploration, prospecting for minerals, rock hounding and government access.


6. It is also the reputation in the community that this road has been open to the public for all to use, to come and go as they pleased, since at least as early as the late 1940s and continuing through 1976 to the present, for the uses described in the previous paragraphs.

7. Prior to 1976, I observed graders performing maintenance and construction activities on the road.

Dated this 11 day of July, 2007.

  
\_\_\_\_\_  
SAM SPENCER

SUBSCRIBED AND SWORN to before me this 11<sup>th</sup> day of July, 2007.



  
\_\_\_\_\_  
NOTARY PUBLIC




1:54,129  
1 inch equals 0.9 miles

Map prepared by the State of Utah  
Automated Geographic Reference Center  
AGRC  
Room 9100 State Capitol Building  
Salt Lake City, UT 84114  
Jul 05, 2007




### DEATH RIDGE RD

#### County Unique - 0545

**Land Ownership Categories**

- BLM
- Private
- SITLA, State Trust Land
- USFS, National Forest
- National Park/Monument (NPS)

**Misc**

- ◆ Wildlife Reserve
- ◆ National Rec. Area
- ◆ Wilderness
- ◆ State Park
- City / Town
- Municipalities
- Section = 1 Mile
- Monument Boundary

**Transportation Network**

- DEATH RIDGE RD
- State / U.S. Highway
- Local Roads



**AFFIDAVIT OF WALLACE M. OTT**

**DEATH RIDGE ROAD**

**GARFIELD COUNTY, UTAH**

**ROAD NUMBER 0545**

State of Utah                    )  
  : ss.  
County of Garfield            )

WALLACE M. OTT, being first duly sworn, deposes and states as follows:

1. I am an adult competent to testify about the matters set forth below based upon my personal knowledge. I currently reside in Tropic, Garfield County, Utah. I have lived in Garfield County for 96 years. I was a member of the advisory board for the Bureau of Land Management, District 2, for 30 years from 1944 to 1974. I was also a Garfield County Commissioner for six years from 1974 to 1980.

2. I have traveled and am familiar with a road in Garfield County known as a Death Ridge Road. I am also familiar with the land the road traverses. When I first used and observed the road in 1966 it followed the same route as in the late 1970s when I last observed it. Attached is a Garfield County map showing Death Ridge Road. To the best of my knowledge and based upon my use of and familiarity with this road and the land it traverses, the location and route of the road are correctly illustrated on the attached map.

3. I am informed that the County also identifies this road according to the road number listed above.

4. I have observed that the road has been open to the public for all to use, to come and go as they pleased, since at least as early as 1966 and continuing through 1976 to the late 1970s. Throughout this time period I have observed travel on the road by means of cars, trucks and pickup trucks. Throughout this time period, the road has been used daily, weather permitting, for more than ten continuous years prior to 1976, and was so used in the late 1970s.

5. Throughout the time period from 1966 to the late 1970s, I have used the road myself for surveying, mineral exploration and development and travel in and through the area.

6. Throughout the time period described in the previous paragraph, I have observed other vehicles from the general public using the road at various times for the uses described in the previous paragraph plus prospecting for minerals, private property access, livestock operations and recreation.

7. It is also the reputation in the community that this road has been open to the public for all to use, to come and go as they pleased, since at least as early as the early 1900s and continuing through 1976 to the present, for the uses described in the previous paragraphs.

8. Prior to 1976, I observed the graded surface of the road and other evidence of maintenance and construction activities such as berms along the side of the road.

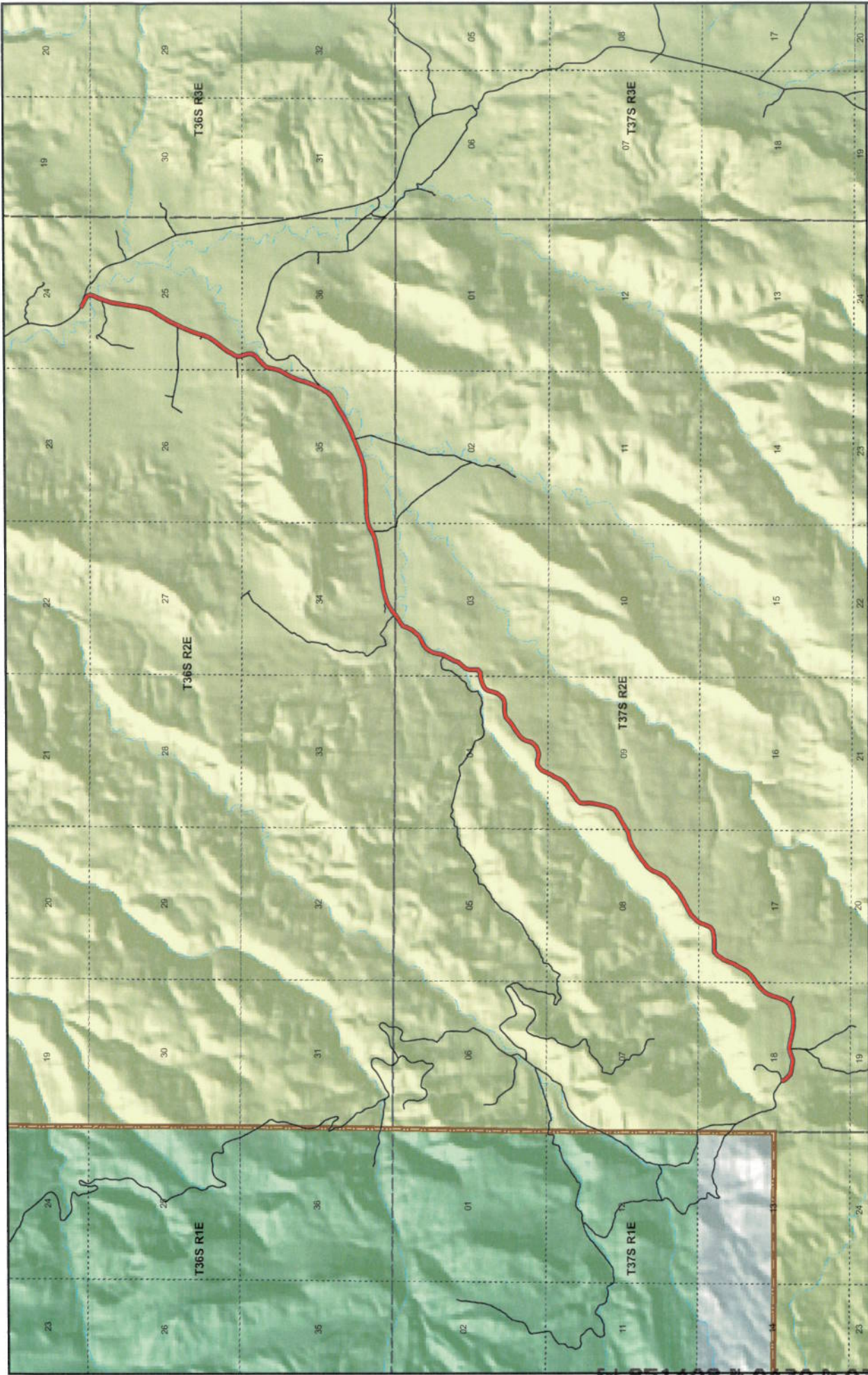
DATED this 10 day of July, 2007.

Wallace M Ott  
WALLACE M. OTT

SUBSCRIBED AND SWORN to before me this 10<sup>th</sup> day of July, 2007.



Gloria Schrader  
NOTARY PUBLIC

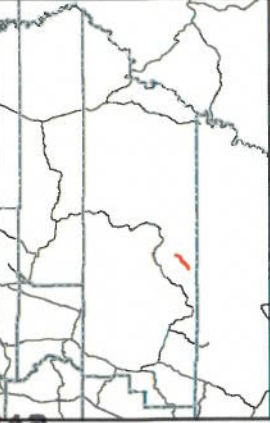


1:54,129  
1 inch equals 0.9 miles

Map prepared by the State of Utah  
Automatic Geographic Reference Center  
AGRC  
Room 5100 State Office Building  
Salt Lake City, Utah 84114  
Jul 05, 2007

### DEATH RIDGE RD County Unique - 0545

<p><b>Land Ownership Categories</b></p> <ul style="list-style-type: none"> <li>BLM</li> <li>Private</li> <li>SITLA, State Trust Land</li> <li>USFS, National Forest</li> <li>National Park/Monument (NPS)</li> </ul>	<p><b>Misc</b></p> <ul style="list-style-type: none"> <li>Wildlife Reserve</li> <li>National Rec. Area</li> <li>Wilderness</li> <li>State Park</li> <li>City / Town</li> <li>Municipalities</li> <li>Section = 1 Mile</li> <li>Monument Boundary</li> </ul>	<p><b>Transportation Network</b></p> <ul style="list-style-type: none"> <li>DEATH RIDGE RD</li> <li>State / U.S. Highway</li> <li>Local Roads</li> </ul>
--	---	--



## Appendix A to Attachment 4

**Popular Name: DEATH RIDGE ROAD**

**County: Garfield**

**County Road Number: 0545**

**State Geographic Information Database (SGID) Road Identification Number: RD090082.**

**Road-Segment Number: 001**

**Road-Segment Length: 7.83 miles more or less.**

**Believed owner of the land underlying this road-segment is: Bureau of Land Management.**

*The following description is based upon the geographic coordinate system using the NAD83 Datum. The source is GPS mapping grade data as indicated in the metadata and/or the transportation data model of the State of Utah Geographic Information Database (SGID).*

The road-segment itself is the monument that is identified by its physical presence on the land. The location of said physical presence is closely approximated by mapping grade Global Positioning System (GPS) data. Said data are checked against the corresponding gray-scale 1-meter Digital Orthophoto Quadrangles published by the United States Geological Survey (USGS) to verify a reasonable degree of accuracy. In circumstances where accurate satellite signal acquisition is not possible, such as deep, narrow canyons or under a canopy of dense foliage, or where very sharp curves in the road make accuracy questionable, such portions of the road were digitized from the corresponding gray-scale 1-meter Digital Orthophoto Quadrangles published by the United States Geological Survey (USGS).

This road-segment may traverse:

Township 36 South Range 2 East, Section(s) 24,25,34,35,36, Salt Lake Base & Meridian

Township 37 South Range 2 East, Section(s) 3,4,8,9,17,18, Salt Lake Base & Meridian

The following description closely approximates the location of the centerline of the physical monument (DEATH RIDGE ROAD)-- Segment 001 based on mapping grade Global Positioning System (GPS) data as defined above:

**Beginning at a point** on the road center line located at 37 degrees 35 minutes 022.7 seconds North Latitude and -111 degrees 43 minutes 34.15 seconds West Longitude, which can be converted to mapping accuracy State Plane Utah South Zone NAD 83 feet coordinates of X = 1,574,888.9 feet and Y = 10,178,649.0 feet; thence the following courses along the said road center line:

thence South 36 Degrees 36 Minutes 32 Seconds East 20 feet  
thence South 28 Degrees 04 Minutes 24 Seconds East 83.8 feet  
thence South 43 Degrees 08 Minutes 35 Seconds East 98.5 feet  
thence South 46 Degrees 10 Minutes 47 Seconds East 136.7 feet  
thence South 72 Degrees 02 Minutes 11 Seconds East 142.4 feet  
thence South 82 Degrees 21 Minutes 08 Seconds East 149.4 feet  
thence South 78 Degrees 29 Minutes 09 Seconds East 137.8 feet  
thence South 88 Degrees 20 Minutes 23 Seconds East 124.5 feet  
thence North 70 Degrees 31 Minutes 20 Seconds East 136.9 feet  
thence North 68 Degrees 53 Minutes 28 Seconds East 150.6 feet

thence North 79 Degrees 17 Minutes 16 Seconds East 81.8 feet  
 thence North 85 Degrees 13 Minutes 57 Seconds East 67.5 feet  
 thence South 76 Degrees 19 Minutes 20 Seconds East 168.4 feet  
 thence South 76 Degrees 59 Minutes 51 Seconds East 162.5 feet  
 thence South 78 Degrees 13 Minutes 04 Seconds East 156.7 feet  
 thence South 80 Degrees 02 Minutes 31 Seconds East 158.4 feet  
 thence South 84 Degrees 04 Minutes 11 Seconds East 157.1 feet  
 thence North 88 Degrees 06 Minutes 28 Seconds East 154 feet  
 thence North 86 Degrees 36 Minutes 41 Seconds East 152.5 feet  
 thence North 80 Degrees 16 Minutes 42 Seconds East 136.4 feet  
 thence North 70 Degrees 24 Minutes 41 Seconds East 147.1 feet  
 thence North 62 Degrees 06 Minutes 48 Seconds East 24.8 feet  
 thence North 62 Degrees 01 Minutes 24 Seconds East 121.5 feet  
 thence North 37 Degrees 03 Minutes 07 Seconds East 162.3 feet  
 thence North 23 Degrees 01 Minutes 54 Seconds East 161.6 feet  
 thence North 17 Degrees 37 Minutes 24 Seconds East 164.2 feet  
 thence North 21 Degrees 54 Minutes 04 Seconds East 164.1 feet  
 thence North 24 Degrees 12 Minutes 27 Seconds East 159.8 feet  
 thence North 29 Degrees 34 Minutes 33 Seconds East 154.8 feet  
 thence North 39 Degrees 22 Minutes 51 Seconds East 140.3 feet  
 thence North 51 Degrees 15 Minutes 35 Seconds East 144.1 feet  
 thence North 54 Degrees 29 Minutes 43 Seconds East 121.1 feet  
 thence North 54 Degrees 29 Minutes 41 Seconds East 34.3 feet  
 thence North 54 Degrees 51 Minutes 47 Seconds East 173.5 feet  
 thence North 52 Degrees 18 Minutes 54 Seconds East 176.8 feet  
 thence North 39 Degrees 57 Minutes 04 Seconds East 171.2 feet  
 thence North 29 Degrees 20 Minutes 43 Seconds East 171.8 feet  
 thence North 27 Degrees 48 Minutes 06 Seconds East 163.7 feet  
 thence North 28 Degrees 01 Minutes 43 Seconds East 157 feet  
 thence North 22 Degrees 57 Minutes 39 Seconds East 147.9 feet  
 thence North 22 Degrees 13 Minutes 09 Seconds East 135.4 feet  
 thence North 26 Degrees 33 Minutes 19 Seconds East 114 feet  
 thence North 30 Degrees 49 Minutes 04 Seconds East 101.6 feet  
 thence North 34 Degrees 44 Minutes 22 Seconds East 88.6 feet  
 thence North 39 Degrees 11 Minutes 42 Seconds East 62.9 feet  
 thence North 44 Degrees 41 Minutes 43 Seconds East 20 feet  
 thence North 44 Degrees 41 Minutes 43 Seconds East 62.7 feet  
 thence North 56 Degrees 13 Minutes 09 Seconds East 73.2 feet  
 thence North 79 Degrees 31 Minutes 11 Seconds East 65 feet  
 thence South 86 Degrees 48 Minutes 03 Seconds East 64.4 feet  
 thence South 86 Degrees 13 Minutes 08 Seconds East 69.1 feet  
 thence North 89 Degrees 30 Minutes 31 Seconds East 100.8 feet  
 thence North 87 Degrees 31 Minutes 20 Seconds East 147.1 feet  
 thence North 83 Degrees 40 Minutes 47 Seconds East 147.2 feet  
 thence North 74 Degrees 57 Minutes 30 Seconds East 143.2 feet  
 thence North 55 Degrees 41 Minutes 26 Seconds East 132.6 feet  
 thence North 29 Degrees 39 Minutes 43 Seconds East 126.1 feet  
 thence North 18 Degrees 52 Minutes 28 Seconds East 135.9 feet  
 thence North 22 Degrees 09 Minutes 43 Seconds East 141.7 feet

thence North 34 Degrees 04 Minutes 52 Seconds East 51.1 feet  
 thence North 34 Degrees 04 Minutes 52 Seconds East 98.8 feet  
 thence North 44 Degrees 13 Minutes 24 Seconds East 140.9 feet  
 thence North 49 Degrees 38 Minutes 14 Seconds East 123.9 feet  
 thence North 56 Degrees 06 Minutes 15 Seconds East 105.6 feet  
 thence North 62 Degrees 03 Minutes 24 Seconds East 109.7 feet  
 thence North 62 Degrees 40 Minutes 21 Seconds East 128.6 feet  
 thence North 62 Degrees 17 Minutes 50 Seconds East 131.2 feet  
 thence North 61 Degrees 24 Minutes 58 Seconds East 117.8 feet  
 thence North 60 Degrees 03 Minutes 07 Seconds East 114.8 feet  
 thence North 56 Degrees 47 Minutes 54 Seconds East 111.8 feet  
 thence North 55 Degrees 27 Minutes 43 Seconds East 105.6 feet  
 thence North 48 Degrees 17 Minutes 15 Seconds East 103.7 feet  
 thence North 49 Degrees 37 Minutes 14 Seconds East 116.2 feet  
 thence North 49 Degrees 13 Minutes 12 Seconds East 97.1 feet  
 thence North 46 Degrees 28 Minutes 38 Seconds East 52.2 feet  
 thence North 48 Degrees 30 Minutes 34 Seconds East 27.9 feet  
 thence North 50 Degrees 49 Minutes 10 Seconds East 108.8 feet  
 thence North 49 Degrees 22 Minutes 19 Seconds East 139.5 feet  
 thence North 32 Degrees 20 Minutes 46 Seconds East 160.6 feet  
 thence North 26 Degrees 31 Minutes 06 Seconds East 162.9 feet  
 thence North 22 Degrees 02 Minutes 09 Seconds East 155.4 feet  
 thence North 28 Degrees 22 Minutes 35 Seconds East 127.2 feet  
 thence North 40 Degrees 00 Minutes 11 Seconds East 139 feet  
 thence North 50 Degrees 22 Minutes 47 Seconds East 152.3 feet  
 thence North 52 Degrees 20 Minutes 55 Seconds East 149.9 feet  
 thence North 57 Degrees 00 Minutes 12 Seconds East 156.8 feet  
 thence North 56 Degrees 11 Minutes 31 Seconds East 167.7 feet  
 thence North 53 Degrees 18 Minutes 56 Seconds East 168.8 feet  
 thence North 60 Degrees 45 Minutes 10 Seconds East 162.8 feet  
 thence North 67 Degrees 49 Minutes 36 Seconds East 156 feet  
 thence North 77 Degrees 34 Minutes 55 Seconds East 142.3 feet  
 thence North 74 Degrees 55 Minutes 47 Seconds East 131.3 feet  
 thence North 62 Degrees 11 Minutes 40 Seconds East 80.8 feet  
 thence North 62 Degrees 11 Minutes 38 Seconds East 45 feet  
 thence North 58 Degrees 31 Minutes 48 Seconds East 128.1 feet  
 thence North 59 Degrees 33 Minutes 42 Seconds East 132.1 feet  
 thence North 60 Degrees 07 Minutes 39 Seconds East 131.7 feet  
 thence North 59 Degrees 36 Minutes 24 Seconds East 129 feet  
 thence North 59 Degrees 45 Minutes 22 Seconds East 132.2 feet  
 thence North 47 Degrees 51 Minutes 33 Seconds East 138.8 feet  
 thence North 29 Degrees 50 Minutes 51 Seconds East 143.1 feet  
 thence North 16 Degrees 25 Minutes 07 Seconds East 149.4 feet  
 thence North 10 Degrees 53 Minutes 12 Seconds East 155.6 feet  
 thence North 10 Degrees 26 Minutes 10 Seconds East 162 feet  
 thence North 13 Degrees 38 Minutes 30 Seconds East 152.5 feet  
 thence North 04 Degrees 44 Minutes 29 Seconds East 149.2 feet  
 thence North 02 Degrees 13 Minutes 47 Seconds West 156.3 feet  
 thence North 02 Degrees 05 Minutes 30 Seconds East 149.1 feet



thence North 38 Degrees 40 Minutes 04 Seconds East 150.3 feet  
 thence North 57 Degrees 18 Minutes 52 Seconds East 159.3 feet  
 thence North 55 Degrees 14 Minutes 18 Seconds East 149.7 feet  
 thence North 56 Degrees 14 Minutes 18 Seconds East 156.6 feet  
 thence North 55 Degrees 09 Minutes 34 Seconds East 178.9 feet  
 thence North 43 Degrees 24 Minutes 07 Seconds East 174.8 feet  
 thence North 30 Degrees 11 Minutes 42 Seconds East 166.8 feet  
 thence North 28 Degrees 42 Minutes 13 Seconds East 158.4 feet  
 thence North 28 Degrees 23 Minutes 00 Seconds East 154.5 feet  
 thence North 26 Degrees 52 Minutes 21 Seconds East 123.6 feet  
 thence North 21 Degrees 23 Minutes 55 Seconds East 0.8 feet  
 thence North 21 Degrees 24 Minutes 02 Seconds East 108.3 feet  
 thence North 30 Degrees 44 Minutes 31 Seconds East 116.5 feet  
 thence North 46 Degrees 17 Minutes 21 Seconds East 125.1 feet  
 thence North 57 Degrees 10 Minutes 00 Seconds East 125.7 feet  
 thence South 86 Degrees 55 Minutes 43 Seconds East 117 feet  
 thence South 74 Degrees 30 Minutes 17 Seconds East 124.1 feet  
 thence South 85 Degrees 30 Minutes 17 Seconds East 129.4 feet  
 thence North 75 Degrees 57 Minutes 08 Seconds East 124.3 feet  
 thence North 66 Degrees 54 Minutes 25 Seconds East 120.3 feet  
 thence North 51 Degrees 50 Minutes 41 Seconds East 134.2 feet  
 thence North 31 Degrees 09 Minutes 21 Seconds East 142.7 feet  
 thence North 14 Degrees 51 Minutes 26 Seconds East 141.8 feet  
 thence North 27 Degrees 12 Minutes 43 Seconds East 141.4 feet  
 thence North 45 Degrees 00 Minutes 01 Seconds East 130.7 feet  
 thence North 54 Degrees 04 Minutes 57 Seconds East 116.7 feet  
 thence North 55 Degrees 46 Minutes 13 Seconds East 111.1 feet  
 thence North 56 Degrees 35 Minutes 44 Seconds East 114.8 feet  
 thence North 56 Degrees 55 Minutes 47 Seconds East 112.8 feet  
 thence North 53 Degrees 58 Minutes 47 Seconds East 110.8 feet  
 thence North 51 Degrees 03 Minutes 41 Seconds East 113 feet  
 thence North 54 Degrees 21 Minutes 18 Seconds East 110.6 feet  
 thence North 66 Degrees 28 Minutes 15 Seconds East 95.7 feet  
 thence North 79 Degrees 29 Minutes 28 Seconds East 100 feet  
 thence North 88 Degrees 36 Minutes 39 Seconds East 104.1 feet  
 thence South 87 Degrees 58 Minutes 16 Seconds East 104.8 feet  
 thence North 89 Degrees 18 Minutes 05 Seconds East 95.5 feet  
 thence North 78 Degrees 39 Minutes 15 Seconds East 96 feet  
 thence North 59 Degrees 02 Minutes 40 Seconds East 113.3 feet  
 thence North 46 Degrees 32 Minutes 09 Seconds East 122.8 feet  
 thence North 32 Degrees 56 Minutes 32 Seconds East 106 feet  
 thence North 24 Degrees 07 Minutes 01 Seconds East 70.6 feet  
 thence North 19 Degrees 36 Minutes 41 Seconds East 24.1 feet  
 thence North 15 Degrees 16 Minutes 03 Seconds East 20.8 feet  
 thence North 17 Degrees 47 Minutes 13 Seconds East 86.7 feet  
 thence North 17 Degrees 28 Minutes 25 Seconds East 126.8 feet  
 thence North 29 Degrees 41 Minutes 16 Seconds East 112.9 feet  
 thence North 52 Degrees 56 Minutes 44 Seconds East 93.8 feet  
 thence North 69 Degrees 14 Minutes 15 Seconds East 111.7 feet

thence North 74 Degrees 11 Minutes 41 Seconds East	127.7 feet
thence North 76 Degrees 33 Minutes 40 Seconds East	124 feet
thence North 76 Degrees 33 Minutes 34 Seconds East	7.5 feet
thence North 87 Degrees 00 Minutes 33 Seconds East	133.1 feet
thence North 45 Degrees 42 Minutes 26 Seconds East	131.4 feet
thence North 02 Degrees 41 Minutes 14 Seconds East	144.6 feet
thence North 01 Degrees 30 Minutes 04 Seconds East	145.8 feet
thence North 18 Degrees 23 Minutes 03 Seconds East	140.3 feet
thence North 40 Degrees 16 Minutes 18 Seconds East	165.5 feet
thence North 36 Degrees 53 Minutes 58 Seconds East	157.4 feet
thence North 23 Degrees 53 Minutes 23 Seconds East	156.1 feet
thence North 26 Degrees 15 Minutes 36 Seconds East	153.4 feet
thence North 25 Degrees 38 Minutes 58 Seconds East	151.5 feet
thence North 29 Degrees 23 Minutes 51 Seconds East	109.9 feet
thence North 29 Degrees 29 Minutes 33 Seconds East	44.2 feet
thence North 11 Degrees 38 Minutes 29 Seconds East	168.1 feet
thence North 06 Degrees 34 Minutes 36 Seconds East	153.4 feet
thence North 30 Degrees 30 Minutes 10 Seconds East	144.8 feet
thence North 35 Degrees 50 Minutes 13 Seconds East	144.7 feet
thence North 51 Degrees 50 Minutes 30 Seconds East	153 feet
thence North 64 Degrees 53 Minutes 51 Seconds East	176.1 feet
thence North 57 Degrees 49 Minutes 25 Seconds East	163.5 feet
thence North 42 Degrees 17 Minutes 45 Seconds East	166.3 feet
thence North 40 Degrees 21 Minutes 32 Seconds East	162.7 feet
thence North 25 Degrees 43 Minutes 04 Seconds East	170.6 feet
thence North 22 Degrees 23 Minutes 40 Seconds East	163.3 feet
thence North 51 Degrees 05 Minutes 32 Seconds East	154.1 feet
thence North 59 Degrees 00 Minutes 51 Seconds East	159.5 feet
thence North 52 Degrees 00 Minutes 18 Seconds East	160.5 feet
thence North 52 Degrees 30 Minutes 40 Seconds East	9.4 feet
thence North 52 Degrees 30 Minutes 24 Seconds East	2.6 feet
thence North 49 Degrees 56 Minutes 37 Seconds East	177.6 feet
thence North 53 Degrees 49 Minutes 26 Seconds East	177 feet
thence North 67 Degrees 23 Minutes 03 Seconds East	191.9 feet
thence North 70 Degrees 07 Minutes 03 Seconds East	182.2 feet
thence North 74 Degrees 38 Minutes 21 Seconds East	165.5 feet
thence North 78 Degrees 23 Minutes 06 Seconds East	170.7 feet
thence North 83 Degrees 46 Minutes 07 Seconds East	190.7 feet
thence North 81 Degrees 53 Minutes 13 Seconds East	198.1 feet
thence North 82 Degrees 43 Minutes 17 Seconds East	200 feet
thence North 79 Degrees 57 Minutes 25 Seconds East	201.8 feet
thence North 80 Degrees 26 Minutes 48 Seconds East	202.2 feet
thence North 79 Degrees 24 Minutes 55 Seconds East	200.5 feet
thence North 79 Degrees 52 Minutes 26 Seconds East	198.2 feet
thence North 78 Degrees 35 Minutes 38 Seconds East	194.3 feet
thence North 72 Degrees 51 Minutes 53 Seconds East	192.7 feet
thence North 64 Degrees 47 Minutes 36 Seconds East	187.1 feet
thence North 59 Degrees 39 Minutes 30 Seconds East	160 feet
thence North 74 Degrees 46 Minutes 41 Seconds East	141.5 feet

thence North 74 Degrees 46 Minutes 41 Seconds East 24.2 feet  
 thence North 80 Degrees 04 Minutes 25 Seconds East 194.4 feet  
 thence North 83 Degrees 28 Minutes 21 Seconds East 193.8 feet  
 thence North 87 Degrees 09 Minutes 32 Seconds East 192.8 feet  
 thence North 88 Degrees 13 Minutes 07 Seconds East 191.1 feet  
 thence North 89 Degrees 12 Minutes 19 Seconds East 192 feet  
 thence North 88 Degrees 01 Minutes 39 Seconds East 191.7 feet  
 thence North 88 Degrees 12 Minutes 39 Seconds East 190.1 feet  
 thence North 88 Degrees 02 Minutes 50 Seconds East 194 feet  
 thence North 86 Degrees 22 Minutes 27 Seconds East 192.6 feet  
 thence North 83 Degrees 03 Minutes 20 Seconds East 187.3 feet  
 thence North 73 Degrees 55 Minutes 14 Seconds East 181.1 feet  
 thence North 70 Degrees 57 Minutes 45 Seconds East 179.9 feet  
 thence North 68 Degrees 53 Minutes 31 Seconds East 178.3 feet  
 thence North 70 Degrees 02 Minutes 53 Seconds East 181.6 feet  
 thence North 66 Degrees 40 Minutes 02 Seconds East 187.9 feet  
 thence North 66 Degrees 37 Minutes 05 Seconds East 101.3 feet  
 thence North 66 Degrees 20 Minutes 22 Seconds East 94.4 feet  
 thence North 68 Degrees 22 Minutes 29 Seconds East 195.9 feet  
 thence North 66 Degrees 38 Minutes 30 Seconds East 186.9 feet  
 thence North 65 Degrees 01 Minutes 41 Seconds East 181.7 feet  
 thence North 62 Degrees 56 Minutes 46 Seconds East 183 feet  
 thence North 58 Degrees 10 Minutes 31 Seconds East 168.2 feet  
 thence North 56 Degrees 12 Minutes 56 Seconds East 173.1 feet  
 thence North 60 Degrees 31 Minutes 30 Seconds East 174.4 feet  
 thence North 60 Degrees 15 Minutes 29 Seconds East 181.6 feet  
 thence North 58 Degrees 48 Minutes 17 Seconds East 175.2 feet  
 thence North 45 Degrees 32 Minutes 35 Seconds East 172.4 feet  
 thence North 31 Degrees 14 Minutes 59 Seconds East 163.7 feet  
 thence North 31 Degrees 42 Minutes 01 Seconds East 9.3 feet  
 thence North 27 Degrees 00 Minutes 01 Seconds East 181.7 feet  
 thence North 25 Degrees 12 Minutes 39 Seconds East 184.4 feet  
 thence North 23 Degrees 50 Minutes 14 Seconds East 180.5 feet  
 thence North 18 Degrees 42 Minutes 23 Seconds East 175.3 feet  
 thence North 17 Degrees 20 Minutes 12 Seconds East 97.5 feet  
 thence North 16 Degrees 05 Minutes 04 Seconds East 81.4 feet  
 thence North 18 Degrees 07 Minutes 47 Seconds East 20.8 feet  
 thence North 19 Degrees 41 Minutes 50 Seconds East 166.9 feet  
 thence North 25 Degrees 29 Minutes 40 Seconds East 153.8 feet  
 thence North 26 Degrees 42 Minutes 59 Seconds East 36.8 feet  
 thence North 29 Degrees 39 Minutes 52 Seconds East 103.8 feet  
 thence North 29 Degrees 50 Minutes 58 Seconds East 79.7 feet  
 thence North 29 Degrees 57 Minutes 04 Seconds East 54.7 feet  
 thence North 29 Degrees 39 Minutes 59 Seconds East 123.5 feet  
 thence North 18 Degrees 56 Minutes 34 Seconds East 13.7 feet  
 thence North 18 Degrees 56 Minutes 34 Seconds East 154.6 feet  
 thence North 08 Degrees 45 Minutes 22 Seconds East 77.1 feet  
 thence North 07 Degrees 44 Minutes 31 Seconds East 96.1 feet  
 thence North 19 Degrees 44 Minutes 24 Seconds East 25.9 feet

thence North 19 Degrees 26 Minutes 17 Seconds East 127.3 feet  
 thence North 27 Degrees 40 Minutes 27 Seconds East 11.9 feet  
 thence North 47 Degrees 21 Minutes 56 Seconds East 159.4 feet  
 thence North 47 Degrees 32 Minutes 52 Seconds East 69.9 feet  
 thence North 44 Degrees 50 Minutes 34 Seconds East 89.8 feet  
 thence North 50 Degrees 54 Minutes 38 Seconds East 117.9 feet  
 thence North 49 Degrees 42 Minutes 28 Seconds East 39.8 feet  
 thence North 33 Degrees 32 Minutes 24 Seconds East 134.3 feet  
 thence North 18 Degrees 18 Minutes 18 Seconds East 33.9 feet  
 thence North 00 Degrees 37 Minutes 23 Seconds East 141.8 feet  
 thence North 16 Degrees 06 Minutes 38 Seconds West 110.9 feet  
 thence North 17 Degrees 58 Minutes 34 Seconds West 38.9 feet  
 thence North 18 Degrees 21 Minutes 10 Seconds West 61.4 feet  
 thence North 18 Degrees 03 Minutes 31 Seconds West 4.7 feet  
 thence North 18 Degrees 03 Minutes 42 Seconds West 56.7 feet  
 thence North 09 Degrees 40 Minutes 17 Seconds West 32.3 feet  
 thence North 06 Degrees 56 Minutes 15 Seconds West 56.8 feet  
 thence North 09 Degrees 16 Minutes 08 Seconds East 27.6 feet  
 thence North 09 Degrees 25 Minutes 20 Seconds East 23.3 feet  
 thence North 27 Degrees 22 Minutes 01 Seconds East 30.4 feet  
 thence North 26 Degrees 38 Minutes 26 Seconds East 44.2 feet  
 thence North 32 Degrees 43 Minutes 31 Seconds East 118.6 feet  
 thence North 30 Degrees 28 Minutes 17 Seconds East 137.9 feet  
 thence North 34 Degrees 14 Minutes 35 Seconds East 170.1 feet  
 thence North 38 Degrees 46 Minutes 00 Seconds East 206.7 feet  
 thence North 36 Degrees 30 Minutes 40 Seconds East 210.3 feet  
 thence North 36 Degrees 08 Minutes 53 Seconds East 207.7 feet  
 thence North 25 Degrees 08 Minutes 58 Seconds East 189.4 feet  
 thence North 13 Degrees 49 Minutes 22 Seconds East 49.7 feet  
 thence North 13 Degrees 49 Minutes 37 Seconds East 142.5 feet  
 thence North 18 Degrees 59 Minutes 05 Seconds East 208.6 feet  
 thence North 20 Degrees 13 Minutes 11 Seconds East 213.4 feet  
 thence North 22 Degrees 50 Minutes 50 Seconds East 214.5 feet  
 thence North 25 Degrees 29 Minutes 02 Seconds East 205.9 feet  
 thence North 25 Degrees 33 Minutes 09 Seconds East 118.9 feet  
 thence North 25 Degrees 27 Minutes 28 Seconds East 94.4 feet  
 thence North 29 Degrees 03 Minutes 26 Seconds East 213.5 feet  
 thence North 30 Degrees 18 Minutes 48 Seconds East 205.6 feet  
 thence North 32 Degrees 52 Minutes 13 Seconds East 202.7 feet  
 thence North 30 Degrees 44 Minutes 25 Seconds East 197.3 feet  
 thence North 16 Degrees 23 Minutes 38 Seconds East 181.6 feet  
 thence North 11 Degrees 40 Minutes 51 Seconds East 169.1 feet  
 thence North 10 Degrees 15 Minutes 59 Seconds East 144.9 feet  
 thence North 05 Degrees 14 Minutes 43 Seconds East 105.2 feet  
 thence North 04 Degrees 01 Minutes 37 Seconds East 21.7 feet  
 thence North 09 Degrees 05 Minutes 58 Seconds East 751.1 feet  
 thence North 15 Degrees 17 Minutes 29 Seconds East 111.1 feet  
 thence North 17 Degrees 57 Minutes 51 Seconds East 107.8 feet  
 thence North 17 Degrees 49 Minutes 35 Seconds East 98.1 feet

thence North 17 Degrees 42 Minutes 19 Seconds East 70.1 feet  
thence North 18 Degrees 07 Minutes 47 Seconds East 25.9 feet  
thence North 18 Degrees 16 Minutes 26 Seconds East 82.4 feet  
thence North 21 Degrees 41 Minutes 09 Seconds East 73.6 feet  
thence North 22 Degrees 08 Minutes 33 Seconds East 75.6 feet  
thence North 23 Degrees 25 Minutes 32 Seconds East 74.2 feet  
thence North 20 Degrees 36 Minutes 45 Seconds East 79.1 feet  
thence North 02 Degrees 53 Minutes 12 Seconds West 28.2 feet  
thence North 02 Degrees 53 Minutes 10 Seconds West 52 feet  
thence North 33 Degrees 08 Minutes 28 Seconds West 67.2 feet  
thence North 56 Degrees 50 Minutes 09 Seconds West 70.8 feet  
thence North 61 Degrees 51 Minutes 44 Seconds West 71.7 feet  
thence North 61 Degrees 34 Minutes 21 Seconds West 73.7 feet  
thence North 61 Degrees 26 Minutes 58 Seconds West 73.4 feet  
thence North 60 Degrees 57 Minutes 48 Seconds West 63.6 feet  
thence North 58 Degrees 52 Minutes 32 Seconds West 41.5 feet  
thence North 46 Degrees 50 Minutes 12 Seconds West 43.4 feet more or less to **the ending**

**point at:** 37 degrees 39 minutes 23.82 seconds North Latitude and -111 degrees 38 minutes 03.19 seconds West Longitude, which can be converted to mapping accuracy State Plane Utah South Zone NAD 83 feet coordinates of X = 1,601,561.3 feet and Y = 10,202,986.0 feet.