

**Acknowledgment and  
Notice of Acknowledgment  
of Acceptance of R.S. 2477  
Right-of-Way Grant**

Ent 251409 Bk 430 Pg 419  
Date: 12-MAY-2008 9:31AM  
Fee: None  
Filed By: CT  
LES BARKER, Recorder  
GARFIELD COUNTY CORPORATION  
For: GOVERNOR/STATE OF UTAH

**THE STATE OF UTAH**

**TO ALL WHOM THESE PRESENTS SHALL COME, Greeting:**

**Know ye,** This is an Acknowledgment and Notice of Acknowledgment made under Utah Code Sections 72-5-309 through 310 inclusive, that the grant of the United States of America of “the right of way for the construction of highways over public lands, not reserved for public uses” under United States Revised Statutes 2477 (43 U.S.C. Section 932 (repealed October 21, 1976, with proviso recognizing the validity of rights-of-way already established)) was accepted for and on behalf of the State of Utah and its political subdivision Garfield County as it pertains to the highway located in Garfield County known as LITTLE VALLEY ROAD; County Road Number: 0603; State Geographic Information Database (SGID) Road Identification Number: RD090089. Total road length is 4.27 miles more or less.

The reason for this Acknowledgment and Notice of Acknowledgment includes, but is not limited to, the fact that the road was constructed, mechanically, or by continuous use as a public highway for a period of at least ten years, over public lands not reserved for public uses, prior to the earlier of (a) the October 21, 1976 repeal of R.S. 2477 or (b) the date the servient estate was reserved for public uses.

This Acknowledgment and Notice of Acknowledgment applies only to the segments of the road that traverse land owned by the Bureau of Land Management, United States Department of the Interior, and does not apply to segments of the road that traverse land owned by any other person or entity. The State of Utah and its political subdivisions reserve the right to make further acknowledgments and notices of acknowledgment with regard to road segments that traverse land owned by other entities, including the United States of America, through one or more of its agencies.

A printed copy of a map showing the location of the road in said county is appended hereto as “Attachment 1,” a printed copy of representative photos of the road is appended hereto as “Attachment 2,” a printed copy of a description of the beginning and ending points of the entire road together with a list of Townships, Ranges and Sections that may be traversed by the road in said county is appended hereto as “Attachment 3,” and a printed copy of the Road Centerline Description Cover Page(s) is appended hereto as “Attachment 4.” The Appendices listed in “Attachment 4” that contain the actual road centerline descriptions are incorporated herein by reference. Affidavits provided by individuals familiar with the road are appended hereto as “Attachment 5.”

A printed copy of this Acknowledgment and Notice of Acknowledgment, together with its Attachments and Appendices, may be viewed and/or obtained at the office of the Utah State Archives.

An electronic copy of this Acknowledgment and Notice of Acknowledgment, together with its Attachments and Appendices, may be viewed and/or downloaded as read-only PDF (Portable Document Format) files via the

Internet at <http://recorded2477roads.utah.gov>.

The owner of the servient estate in the land underlying the road-segments subject to this Acknowledgment and Notice is believed to be the United States of America through one or more of its agencies. Any of such agencies or any other person with a servient ownership claim or a competing dominant estate right-of-way ownership claim, may file a petition in the State District Court for Salt Lake County for a decision regarding the correctness of this Acknowledgment. A claimant shall file a petition within sixty (60) days after receipt of this Notice.

**In Witness Whereof**, I, John Harja, the official designee of the Governor of the State of Utah, in conformity to the laws of the State (Utah Code Sections 72-5-308 through 310 inclusive), have caused this Acknowledgment and Notice of Acknowledgment to be made.

Signed by my hand in Salt Lake City, Utah, the 23<sup>rd</sup> day of April, 2008.

By the Governor's Designee

  
\_\_\_\_\_  
John Harja


### CERTIFICATION

State of Utah                    )  
  : ss  
County of Salt Lake         )

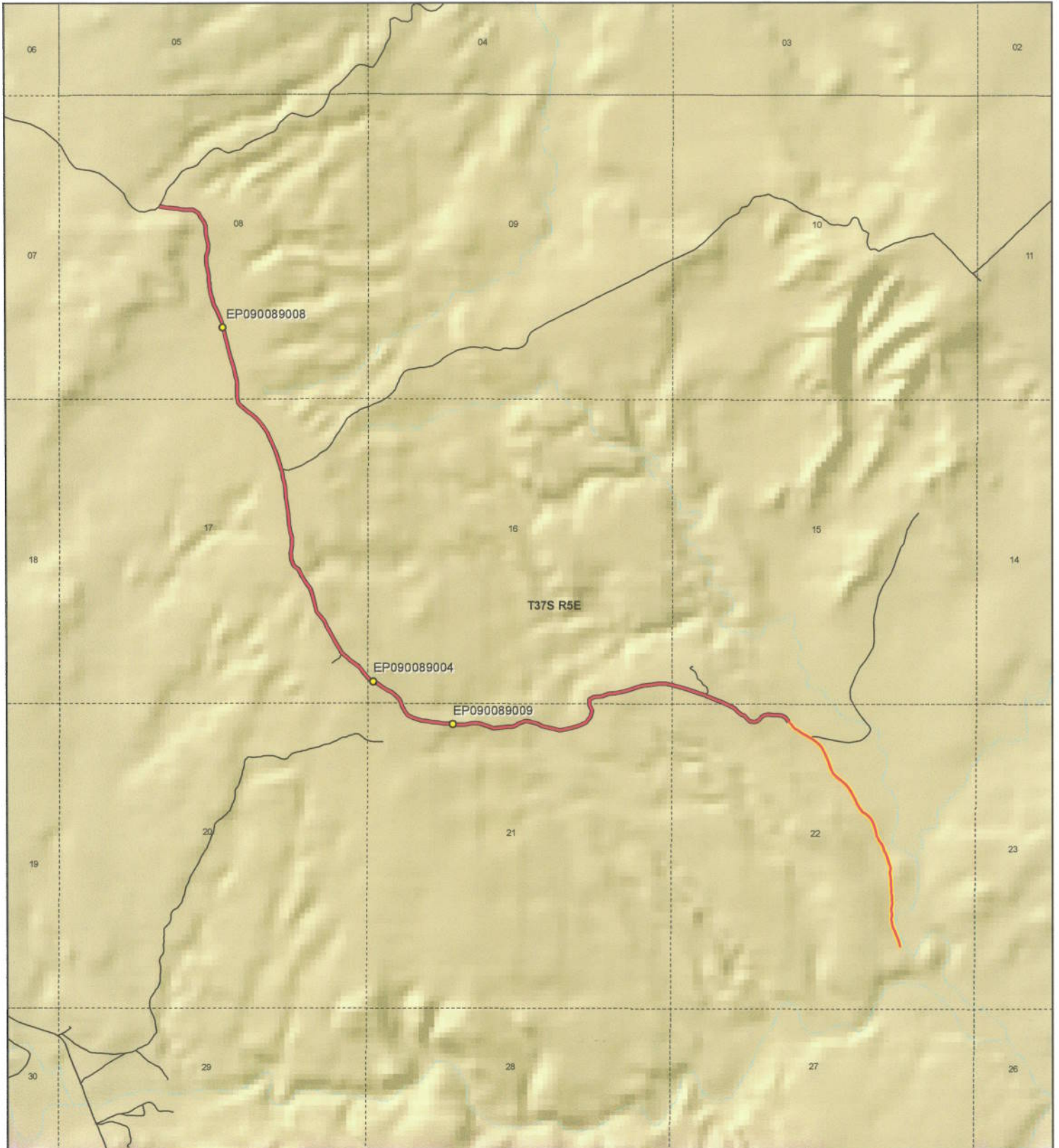
I hereby certify that the signer of the foregoing document, John Harja, is personally known by me, has made a voluntary signature and taken an oath stating that he is the official designee of the Governor of the State of Utah and is authorized to sign this document on the Governor's behalf pursuant to Utah Code Section 72-5-309. He further vouched that, based upon information and belief, the facts alleged therein are true.

Dated this 23<sup>rd</sup> day of April, 2008.



  
\_\_\_\_\_  
Notary Public

Attachment 1



<p>1:27,110 1 inch equals 0.4 miles</p>		<p style="text-align: center;"><b>LITTLE VALLEY ROAD - Garfield County</b> <b>SGID RD_ID RD090089</b></p> <table border="0"> <tr> <td colspan="2"><b>Land Ownership Categories</b></td> <td colspan="2"><b>Transportation Network</b></td> </tr> <tr> <td> BLM</td> <td> Wilderness</td> <td> LITTLE VALLEY ROAD</td> <td> Title V: Issued Or Under Consideration By BLM Or County</td> </tr> <tr> <td> Private</td> <td> UDWR Wildlife Reserve</td> <td> Other Roads</td> <td> Photo Event Point</td> </tr> <tr> <td> SITLA, State Trust Land</td> <td> DOD, Military</td> <td> Section = 1 Mile</td> <td></td> </tr> <tr> <td> USFS, National Forest</td> <td> State Sovereign Land</td> <td></td> <td></td> </tr> <tr> <td> State Parks and Recreation</td> <td> National Recreation Area</td> <td></td> <td></td> </tr> <tr> <td> Tribal, Indian Reservation</td> <td> USFWS, Nati. Wildlife Refuge</td> <td></td> <td></td> </tr> <tr> <td> NPS, National Park</td> <td></td> <td></td> <td></td> </tr> </table>	<b>Land Ownership Categories</b>		<b>Transportation Network</b>		BLM	Wilderness	LITTLE VALLEY ROAD	Title V: Issued Or Under Consideration By BLM Or County	Private	UDWR Wildlife Reserve	Other Roads	Photo Event Point	SITLA, State Trust Land	DOD, Military	Section = 1 Mile		USFS, National Forest	State Sovereign Land			State Parks and Recreation	National Recreation Area			Tribal, Indian Reservation	USFWS, Nati. Wildlife Refuge			NPS, National Park				<p>Map prepared by the State of Utah Automated Geographic Reference Center Room 5130 State Office Building Salt Lake City, Utah 84114 Feb 28, 2008</p>
<b>Land Ownership Categories</b>		<b>Transportation Network</b>																																	
BLM	Wilderness	LITTLE VALLEY ROAD	Title V: Issued Or Under Consideration By BLM Or County																																
Private	UDWR Wildlife Reserve	Other Roads	Photo Event Point																																
SITLA, State Trust Land	DOD, Military	Section = 1 Mile																																	
USFS, National Forest	State Sovereign Land																																		
State Parks and Recreation	National Recreation Area																																		
Tribal, Indian Reservation	USFWS, Nati. Wildlife Refuge																																		
NPS, National Park																																			

Attachment 2



EP090089004



EP090089008



EP090089009

EP000000000

EP000000000

EP000000000

**LITTLE VALLEY ROAD - Garfield County**  
**SGID RD\_ID RD090089**

Map prepared by the State of Utah  
Automated Geographic Reference Center  
Room 5130 State Office Building  
Salt Lake City, Utah 84114  
February 29, 2008



### Attachment 3

#### Beginning & Ending Points and Township, Range, and Section References For:

**Popular Name: LITTLE VALLEY ROAD**

**County: Garfield**

**County Road Number: 0603**

**State Geographic Information Database (SGID) Road Identification Number: RD090089.**

**Total Road Length: 4.27 miles more or less.**

**Beginning at a point** on the road centerline located at 37 degrees 34 minutes 19.64 seconds North Latitude and -111 degrees 20 minutes 26.73 seconds West Longitude, which can be converted to mapping accuracy State Plane Utah South Zone NAD 83 feet coordinates of X = 1,686,567.4 feet and Y = 10,172,231.0 feet based on the US Survey Foot conversion.

**Ending at a point** on the road centerline located at 37 degrees 36 minutes 26.11 seconds North Latitude and -111 degrees 23 minutes 06.74 seconds West Longitude, which can be converted to mapping accuracy State Plane Utah South Zone NAD 83 feet coordinates of X = 1,673,670.6 feet and Y = 10,185,003.4 feet based on the US Survey Foot conversion.

This road may traverse:

Township 37 South Range 5 East, Section(s) 8,15,16,17,21,22, Salt Lake Base & Meridian  
See Attachment 1 above for a cartographic depiction of the course of this road.

**Attachment 4  
Road Centerline Description Cover Page(s)**

**Popular Name: LITTLE VALLEY ROAD**

**County: Garfield**

**County Road Number: 0603**

**State Geographic Information Database (SGID) Road Identification Number: RD090089.**

**Total Road Length: 4.27 miles more or less.**

**Centerline Descriptions Of Road-Segments That Cross Over Federally Owned Land, Derived From Global Positioning System Data And Cross-checked against USGS Digital Orthophoto Quadrangles Compiled By The Utah Automated Geographic Reference Center And Entered Into The State Geographic Information Database (SGID).**

<b>Road-Segments Listed by SGID Road Identification Number (RD ID)</b>	<b>Road-Segment Numbers</b>	<b>Believed Ownership Of Servient Estate</b>	<b>Approximate Segment Length</b>	<b>See Attached Appendix</b>
<b>RD090089</b>	<b>001</b>	<b>BLM</b>	<b>4.27 Miles</b>	<b>A</b>
		<b>Total Road Length</b>	<b>4.27</b>	<b>_____</b>

\* Indicates that a Title V permit will be requested, is in process, or has been issued.

† Indicates that road-segments crossing Forest Service land are under consideration by the state and county as of the date of this Acknowledgment and Notice of Acknowledgment.

## Attachment 5

**AFFIDAVIT OF ARNOLD ALVEY**

**LITTLE VALLEY ROAD**

**GARFIELD COUNTY, UTAH**

**ROAD NUMBER 0603**

State of Utah                    )  
  : ss.  
County of Garfield            )

ARNOLD ALVEY, being first duly sworn, deposes and states as follows:

1. I am an adult competent to testify about the matters set forth below based upon my personal knowledge. I currently reside in Escalante, Garfield County, Utah. I was born and raised in Garfield County and have lived in the county for 78 years. I worked for the Garfield County Roads Department seasonally during the 1950s.

2. I have traveled and am familiar with a road in Garfield County known as Little Valley Road. I am also familiar with the land the road traverses. When I first used and observed the road in the early 1950s it followed the same route as in 2004 when I last observed it. Attached is a Garfield County map showing Little Valley Road. To the best of my knowledge and based upon my use of and familiarity with this road and the land it traverses, the location and route of the road are correctly illustrated on the attached map.

3. The County also identifies this road according to the road number listed above.

4. I have observed that the road has been open to the public for all to use, to come and go as they pleased, since at least as early as the early 1950s and continuing through 1976 to 2004. Throughout this time period I have observed travel on the road by means of trucks, pickup trucks and ATVs. Throughout this time period, the road has been used daily, weather permitting, for more than ten continuous years prior to 1976, and was so used in 2004.



5. Throughout the time period from the early 1950s to 2004, I have used the road myself for livestock operations, county road maintenance and travel in and through the area.

6. Throughout the time period described in the previous paragraph, I have observed other vehicles from the general public using the road at various times for the uses described in the previous paragraph plus, recreation, sightseeing seismograph work, oil and gas exploration, and prospecting for minerals.


7. It is also the reputation in the community that this road has been open to the public for all to use, to come and go as they pleased, since at least as early as the early 1900s and continuing through 1976 to the present, for the uses described in the previous paragraphs.

8. Prior to 1976, I participated in county road maintenance work on the road and observed graders and county road maintenance equipment performing maintenance and construction activities on the road.

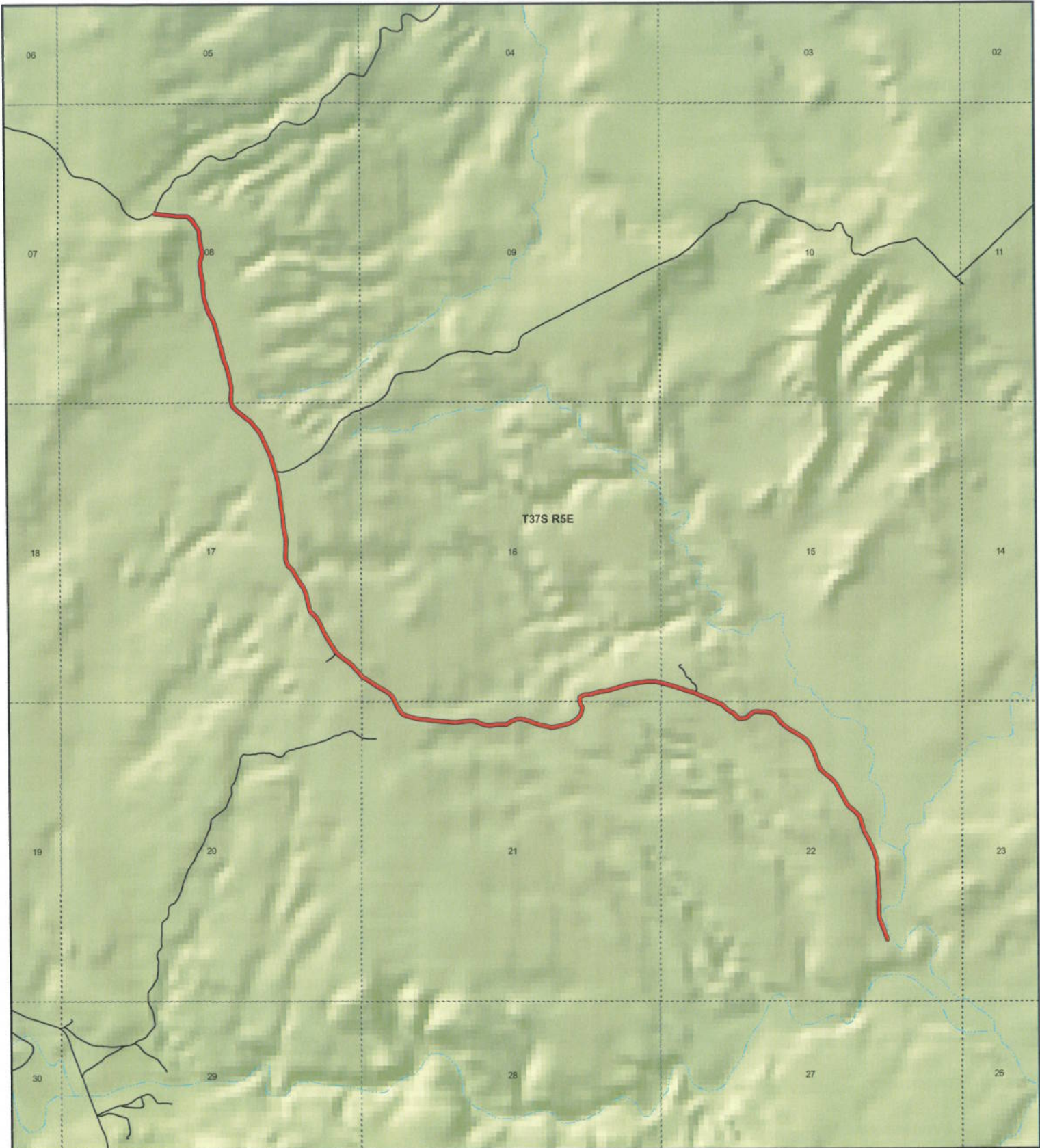
DATED this 11 day of July, 2007.

  
ARNOLD ALVEY

SUBSCRIBED AND SWORN to before me this 11th day of July, 2007.



  
NOTARY PUBLIC



**LITTLE VALLEY RD**  
**County Unique - 0603**

**Land Ownership Categories**

- BLM
- Private
- SITLA, State Trust Land
- USFS, National Forest
- Wildlife Reserve
- National Park/Monument (NPS)
- National Rec. Area
- Wilderness
- State Park

**Transportation Network**

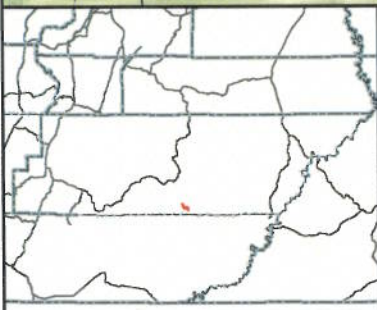
- LITTLE VALLEY RD
- State / U.S. Highway
- Local Roads

**Misc**

- City / Town
- Municipalities
- Section = 1 Mile
- Monument Boundary



1:27,110  
 1 inch equals 0.4 miles



Map prepared by the State of Utah  
 AGRC  
 Room 5130 State Office Building  
 Salt Lake City, Utah 84114  
 Jul 05, 2007



**AFFIDAVIT OF SAM SPENCER**

**LITTLE VALLEY ROAD**

**COUNTY ROAD NUMBER 0603**

**GARFIELD COUNTY, UTAH**

State of Utah                    )  
  : ss.  
County of Garfield            )

SAM SPENCER, being first duly sworn, deposes and states as follows:

1. I am an adult competent to testify about the matters set forth below based upon my personal knowledge. I have lived in Garfield County for 50 years. I have been employed by the Garfield County Road Department for 15 years.

2. I have traveled and am familiar with a road in Garfield County known as Little Valley Road. I am also familiar with the land the road traverses. When I first used and observed the road in the late 1950s, it followed the same route as in 2007 when I last observed it. Attached is a Garfield County map showing Little Valley Road. To the best of my knowledge and based upon my use of and familiarity with this road and the land it traverses, the location and route of the road are correctly illustrated on the attached map. The County also identifies this road according to the road number listed above.

3. I have observed that the road has been open to the public for all to use, to come and go as they pleased, since at least as early as the late 1950s and continuing through 1976 to 2007. Throughout this time period I have observed travel on the road by various means, including cars, trucks, ATVs, maintenance vehicles and jeeps.

Throughout this time period, the road has been used daily, weather permitting, for more than ten continuous years prior to 1976, and was used daily, weather permitting, in 2007.

4. Throughout the time period from the late 1950s to 2007, I have used the road for livestock operations, hunting, picnicking, hiking and sight seeing.

5. Throughout the time period described in the previous paragraph, I observed vehicles using the road at various times for the uses described in the previous paragraph, plus wood gathering, prospecting for minerals, rock hounding, oil and gas exploration and government access.


6. It is also the reputation in the community that this road has been open to the public for all to use, to come and go as they pleased, since at least as early as the 1950s and continuing through 1976 to the present, for the uses described in the previous paragraphs.

7. Prior to 1976, I observed the graded surface of the road.

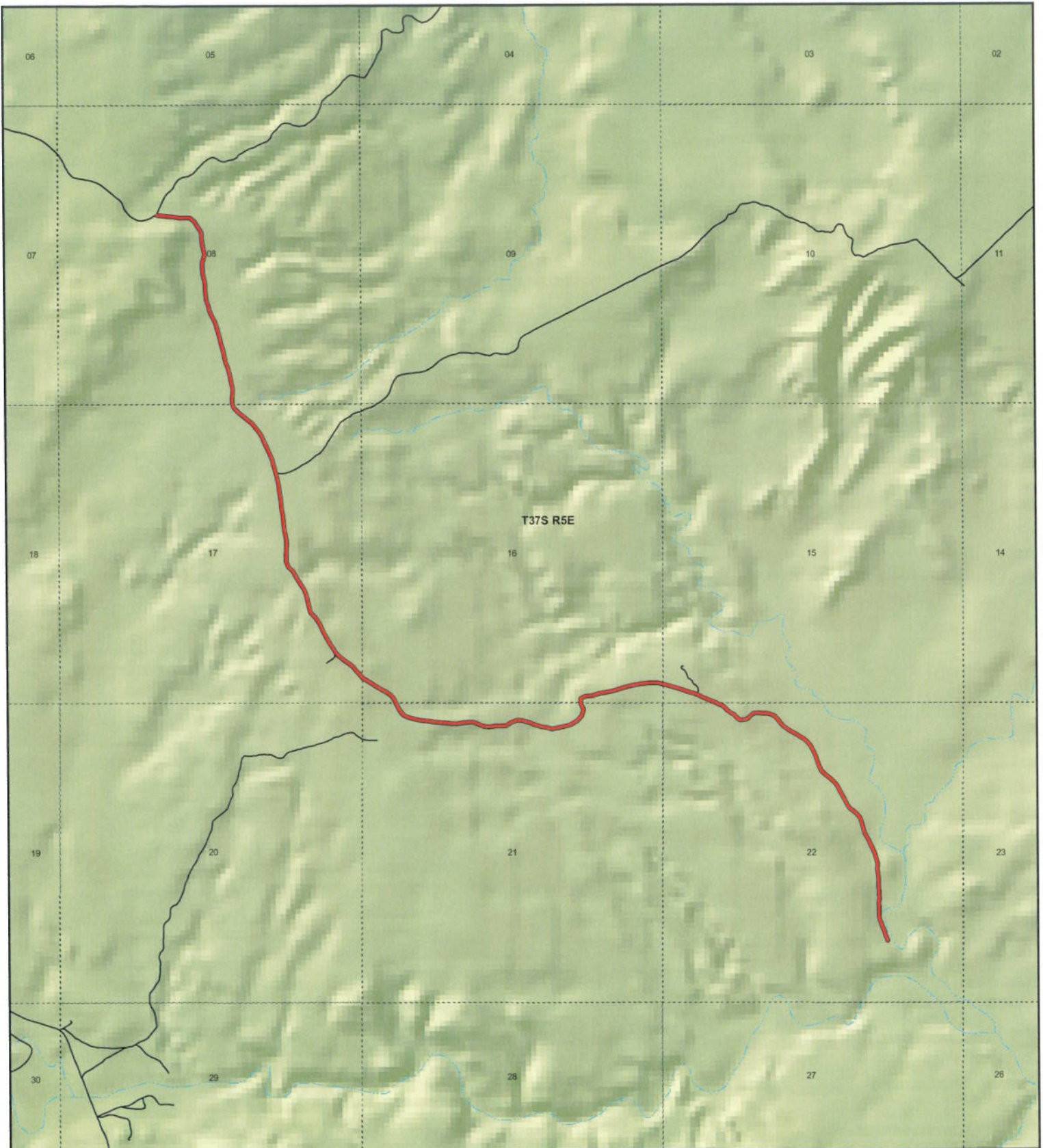
Dated this 11 day of July, 2007.

  
SAM SPENCER

SUBSCRIBED AND SWORN to before me this 11<sup>th</sup> day of July, 2007.



  
NOTARY PUBLIC



**LITTLE VALLEY RD**  
**County Unique - 0603**

**Land Ownership Categories**

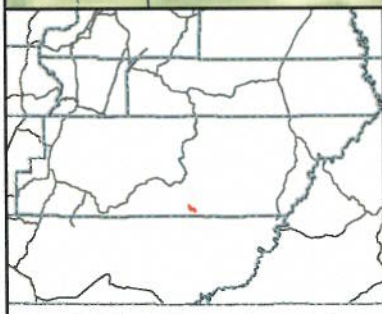
- ◆ BLM
- ◆ Private
- ◆ SITLA, State Trust Land
- ◆ USFS, National Forest
- ◆ Wildlife Reserve
- ◆ National Park/Monument (NPS)
- ◆ National Rec. Area
- ◆ Wilderness
- ◆ State Park

**Transportation Network**

- LITTLE VALLEY RD
- State / U.S. Highway
- Local Roads

**Misc**

- City / Town
- Municipalities
- Section = 1 Mile
- Monument Boundary



1:27,110  
 1 inch equals 0.4 miles



Map prepared by the State of Utah  
 AGRC  
 Room 5130 State Office Building  
 Salt Lake City, Utah 84114  
 Jul 05, 2007



## Appendix A to Attachment 4

**Popular Name: LITTLE VALLEY ROAD**

**County: Garfield**

**County Road Number: 0603**

**State Geographic Information Database (SGID) Road Identification Number: RD090089.**

**Road-Segment Number: 001**

**Road-Segment Length: 4.27 miles more or less.**

**Believed owner of the land underlying this road-segment is: Bureau of Land Management.**

*The following description is based upon the geographic coordinate system using the NAD83 Datum. The source is GPS mapping grade data as indicated in the metadata and/or the transportation data model of the State of Utah Geographic Information Database (SGID).*

The road-segment itself is the monument that is identified by its physical presence on the land. The location of said physical presence is closely approximated by mapping grade Global Positioning System (GPS) data. Said data are checked against the corresponding gray-scale 1-meter Digital Orthophoto Quadrangles published by the United States Geological Survey (USGS) to verify a reasonable degree of accuracy. In circumstances where accurate satellite signal acquisition is not possible, such as deep, narrow canyons or under a canopy of dense foliage, or where very sharp curves in the road make accuracy questionable, such portions of the road were digitized from the corresponding gray-scale 1-meter Digital Orthophoto Quadrangles published by the United States Geological Survey (USGS).

This road-segment may traverse:

Township 37 South Range 5 East, Section(s) 8,15,16,17,21,22, Salt Lake Base & Meridian

The following description closely approximates the location of the centerline of the physical monument (LITTLE VALLEY ROAD)-- Segment 001 based on mapping grade Global Positioning System (GPS) data as defined above:

**Beginning at a point** on the road center line located at 37 degrees 34 minutes 19.64 seconds North Latitude and -111 degrees 20 minutes 26.73 seconds West Longitude, which can be converted to mapping accuracy State Plane Utah South Zone NAD 83 feet coordinates of X = 1,686,567.4 feet and Y = 10,172,231.0 feet; thence the following courses along the said road center line:

thence North 13 Degrees 32 Minutes 45 Seconds West 5.7 feet  
thence North 18 Degrees 04 Minutes 12 Seconds West 35.5 feet  
thence North 23 Degrees 19 Minutes 51 Seconds West 57.1 feet  
thence North 19 Degrees 23 Minutes 55 Seconds West 63.2 feet  
thence North 23 Degrees 27 Minutes 50 Seconds West 61.8 feet  
thence North 19 Degrees 48 Minutes 49 Seconds West 60.9 feet  
thence North 19 Degrees 43 Minutes 41 Seconds West 60.2 feet  
thence North 23 Degrees 24 Minutes 56 Seconds West 56 feet  
thence North 12 Degrees 57 Minutes 28 Seconds West 49.4 feet  
thence North 03 Degrees 33 Minutes 55 Seconds West 51.9 feet  
thence North 02 Degrees 16 Minutes 49 Seconds East 50.9 feet

thence North 00 Degrees 18 Minutes 19 Seconds West 47.3 feet  
thence North 01 Degrees 54 Minutes 27 Seconds West 47 feet  
thence North 07 Degrees 37 Minutes 54 Seconds West 46.3 feet  
thence North 15 Degrees 38 Minutes 24 Seconds East 45.4 feet  
thence North 05 Degrees 06 Minutes 54 Seconds East 45.2 feet  
thence North 06 Degrees 41 Minutes 22 Seconds West 47.2 feet  
thence North 04 Degrees 47 Minutes 23 Seconds West 33.6 feet  
thence North 02 Degrees 12 Minutes 52 Seconds West 19.7 feet  
thence North 02 Degrees 15 Minutes 28 Seconds West 28.9 feet  
thence North 03 Degrees 21 Minutes 58 Seconds West 61.5 feet  
thence North 03 Degrees 04 Minutes 02 Seconds West 74.9 feet  
thence North 03 Degrees 14 Minutes 03 Seconds West 70.7 feet  
thence North 03 Degrees 22 Minutes 36 Seconds West 67.4 feet  
thence North 09 Degrees 26 Minutes 25 Seconds West 66.2 feet  
thence North 05 Degrees 35 Minutes 21 Seconds West 57 feet  
thence North 04 Degrees 31 Minutes 52 Seconds East 42.8 feet  
thence North 12 Degrees 13 Minutes 24 Seconds East 15.1 feet  
thence North 02 Degrees 49 Minutes 00 Seconds East 36.2 feet  
thence North 19 Degrees 37 Minutes 42 Seconds West 53.6 feet  
thence North 20 Degrees 17 Minutes 18 Seconds West 61.5 feet  
thence North 16 Degrees 17 Minutes 35 Seconds West 60.8 feet  
thence North 19 Degrees 30 Minutes 46 Seconds West 53.9 feet  
thence North 25 Degrees 48 Minutes 10 Seconds West 47.3 feet  
thence North 27 Degrees 22 Minutes 38 Seconds West 16.6 feet  
thence North 22 Degrees 24 Minutes 53 Seconds West 56.7 feet  
thence North 22 Degrees 12 Minutes 12 Seconds West 72.2 feet  
thence North 35 Degrees 21 Minutes 27 Seconds West 76.6 feet  
thence North 29 Degrees 15 Minutes 22 Seconds West 88.1 feet  
thence North 15 Degrees 10 Minutes 18 Seconds West 93.4 feet  
thence North 12 Degrees 43 Minutes 28 Seconds West 93.1 feet  
thence North 23 Degrees 03 Minutes 01 Seconds West 92.5 feet  
thence North 37 Degrees 36 Minutes 33 Seconds West 86.6 feet  
thence North 48 Degrees 49 Minutes 45 Seconds West 79.3 feet  
thence North 57 Degrees 46 Minutes 26 Seconds West 72 feet  
thence North 40 Degrees 15 Minutes 46 Seconds West 79.2 feet  
thence North 24 Degrees 35 Minutes 52 Seconds West 92.5 feet  
thence North 28 Degrees 32 Minutes 34 Seconds West 100.6 feet  
thence North 28 Degrees 32 Minutes 44 Seconds West 105.4 feet  
thence North 28 Degrees 21 Minutes 58 Seconds West 95.6 feet  
thence North 40 Degrees 00 Minutes 26 Seconds West 93 feet  
thence North 50 Degrees 37 Minutes 35 Seconds West 95.1 feet  
thence North 52 Degrees 16 Minutes 41 Seconds West 97.5 feet  
thence North 43 Degrees 20 Minutes 58 Seconds West 95.2 feet  
thence North 27 Degrees 39 Minutes 18 Seconds West 85.7 feet  
thence North 17 Degrees 54 Minutes 09 Seconds West 92.3 feet  
thence North 18 Degrees 58 Minutes 37 Seconds West 100.5 feet  
thence North 25 Degrees 32 Minutes 37 Seconds West 107.8 feet  
thence North 30 Degrees 46 Minutes 15 Seconds West 97.1 feet  
thence North 41 Degrees 00 Minutes 03 Seconds West 86.6 feet

thence North 48 Degrees 21 Minutes 13 Seconds West 78.6 feet  
thence North 56 Degrees 07 Minutes 09 Seconds West 63.1 feet  
thence North 61 Degrees 09 Minutes 05 Seconds West 55.2 feet  
thence North 60 Degrees 41 Minutes 14 Seconds West 55.1 feet  
thence North 61 Degrees 05 Minutes 27 Seconds West 57.2 feet  
thence North 59 Degrees 05 Minutes 13 Seconds West 63.3 feet  
thence North 56 Degrees 05 Minutes 22 Seconds West 49.6 feet  
thence North 56 Degrees 25 Minutes 50 Seconds West 56.5 feet  
thence North 46 Degrees 54 Minutes 40 Seconds West 49.7 feet  
thence North 40 Degrees 54 Minutes 24 Seconds West 48.4 feet  
thence North 38 Degrees 52 Minutes 54 Seconds West 70.5 feet  
thence North 40 Degrees 03 Minutes 18 Seconds West 86.2 feet  
thence North 63 Degrees 44 Minutes 25 Seconds West 80.7 feet  
thence North 81 Degrees 16 Minutes 16 Seconds West 79.4 feet  
thence North 87 Degrees 22 Minutes 10 Seconds West 76.9 feet  
thence North 88 Degrees 53 Minutes 27 Seconds West 79.8 feet  
thence South 88 Degrees 47 Minutes 41 Seconds West 62.7 feet  
thence South 52 Degrees 56 Minutes 27 Seconds West 64.7 feet  
thence South 41 Degrees 11 Minutes 27 Seconds West 57 feet  
thence South 55 Degrees 29 Minutes 28 Seconds West 50.8 feet  
thence South 79 Degrees 53 Minutes 31 Seconds West 63.6 feet  
thence North 85 Degrees 54 Minutes 24 Seconds West 64.2 feet  
thence North 48 Degrees 17 Minutes 54 Seconds West 71.1 feet  
thence North 41 Degrees 31 Minutes 04 Seconds West 66.7 feet  
thence North 65 Degrees 16 Minutes 10 Seconds West 60.5 feet  
thence North 53 Degrees 45 Minutes 21 Seconds West 82.1 feet  
thence North 43 Degrees 44 Minutes 52 Seconds West 76.8 feet  
thence North 57 Degrees 16 Minutes 02 Seconds West 56 feet  
thence North 70 Degrees 29 Minutes 17 Seconds West 38.7 feet  
thence North 68 Degrees 06 Minutes 06 Seconds West 69.5 feet  
thence North 65 Degrees 29 Minutes 48 Seconds West 2.5 feet  
thence North 65 Degrees 29 Minutes 59 Seconds West 83.5 feet  
thence North 67 Degrees 11 Minutes 28 Seconds West 87.8 feet  
thence North 64 Degrees 58 Minutes 12 Seconds West 82.1 feet  
thence North 66 Degrees 57 Minutes 59 Seconds West 70.4 feet  
thence North 69 Degrees 28 Minutes 07 Seconds West 47.1 feet  
thence North 68 Degrees 17 Minutes 38 Seconds West 16.6 feet  
thence North 71 Degrees 22 Minutes 50 Seconds West 121.4 feet  
thence North 72 Degrees 31 Minutes 34 Seconds West 145.1 feet  
thence North 73 Degrees 10 Minutes 23 Seconds West 141.5 feet  
thence North 74 Degrees 32 Minutes 28 Seconds West 142.5 feet  
thence North 75 Degrees 51 Minutes 07 Seconds West 51 feet  
thence North 75 Degrees 51 Minutes 05 Seconds West 91 feet  
thence South 89 Degrees 18 Minutes 23 Seconds West 145.4 feet  
thence South 82 Degrees 41 Minutes 44 Seconds West 148.1 feet  
thence South 81 Degrees 16 Minutes 39 Seconds West 139 feet  
thence South 74 Degrees 19 Minutes 06 Seconds West 136.2 feet  
thence South 71 Degrees 43 Minutes 56 Seconds West 138.3 feet  
thence South 76 Degrees 53 Minutes 25 Seconds West 118.5 feet



thence South 80 Degrees 43 Minutes 52 Seconds West 105.3 feet  
thence South 81 Degrees 06 Minutes 39 Seconds West 105.5 feet  
thence South 69 Degrees 23 Minutes 49 Seconds West 127.7 feet  
thence South 87 Degrees 10 Minutes 45 Seconds West 127.1 feet  
thence South 61 Degrees 50 Minutes 24 Seconds West 91.3 feet  
thence South 02 Degrees 52 Minutes 51 Seconds East 77.1 feet  
thence South 02 Degrees 52 Minutes 50 Seconds East 17.9 feet  
thence South 23 Degrees 52 Minutes 59 Seconds East 104.2 feet  
thence South 14 Degrees 05 Minutes 02 Seconds West 116.2 feet  
thence South 39 Degrees 58 Minutes 28 Seconds West 126.9 feet  
thence South 62 Degrees 24 Minutes 42 Seconds West 128.9 feet  
thence South 74 Degrees 21 Minutes 09 Seconds West 132.7 feet  
thence South 75 Degrees 34 Minutes 43 Seconds West 114.4 feet  
thence South 82 Degrees 37 Minutes 01 Seconds West 98.6 feet  
thence North 74 Degrees 06 Minutes 11 Seconds West 90.6 feet  
thence North 80 Degrees 48 Minutes 35 Seconds West 93.5 feet  
thence North 76 Degrees 50 Minutes 03 Seconds West 88.8 feet  
thence North 71 Degrees 16 Minutes 09 Seconds West 59.4 feet  
thence North 65 Degrees 24 Minutes 31 Seconds West 75.6 feet  
thence North 74 Degrees 15 Minutes 10 Seconds West 72.4 feet  
thence North 74 Degrees 56 Minutes 07 Seconds West 71.8 feet  
thence North 86 Degrees 33 Minutes 27 Seconds West 75.3 feet  
thence South 76 Degrees 30 Minutes 14 Seconds West 43.1 feet  
thence South 66 Degrees 59 Minutes 30 Seconds West 34.9 feet  
thence South 69 Degrees 23 Minutes 49 Seconds West 25.5 feet  
thence South 62 Degrees 45 Minutes 18 Seconds West 22.5 feet  
thence South 58 Degrees 57 Minutes 33 Seconds West 42.4 feet  
thence South 59 Degrees 48 Minutes 29 Seconds West 65.9 feet  
thence South 88 Degrees 36 Minutes 49 Seconds West 87 feet  
thence South 88 Degrees 41 Minutes 22 Seconds West 93.6 feet  
thence South 78 Degrees 18 Minutes 03 Seconds West 88.1 feet  
thence South 88 Degrees 17 Minutes 26 Seconds West 67 feet  
thence North 74 Degrees 31 Minutes 47 Seconds West 76.1 feet  
thence North 71 Degrees 27 Minutes 25 Seconds West 86.4 feet  
thence North 68 Degrees 06 Minutes 35 Seconds West 88.6 feet  
thence North 86 Degrees 18 Minutes 51 Seconds West 84.9 feet  
thence South 81 Degrees 54 Minutes 09 Seconds West 94.4 feet  
thence South 82 Degrees 45 Minutes 37 Seconds West 97.9 feet  
thence South 88 Degrees 08 Minutes 47 Seconds West 97.2 feet  
thence North 86 Degrees 16 Minutes 59 Seconds West 84.2 feet  
thence North 85 Degrees 04 Minutes 22 Seconds West 90 feet  
thence North 85 Degrees 56 Minutes 24 Seconds West 86.2 feet  
thence North 80 Degrees 50 Minutes 34 Seconds West 83.8 feet  
thence North 83 Degrees 32 Minutes 20 Seconds West 97.5 feet  
thence North 83 Degrees 25 Minutes 36 Seconds West 104.1 feet  
thence North 81 Degrees 18 Minutes 05 Seconds West 94.4 feet  
thence North 75 Degrees 41 Minutes 03 Seconds West 93.6 feet  
thence North 71 Degrees 25 Minutes 50 Seconds West 81.2 feet  
thence North 64 Degrees 24 Minutes 51 Seconds West 62.4 feet

thence North 50 Degrees 58 Minutes 57 Seconds West 39.9 feet  
thence North 34 Degrees 41 Minutes 41 Seconds West 89.5 feet  
thence North 26 Degrees 41 Minutes 32 Seconds West 94.5 feet  
thence North 19 Degrees 52 Minutes 08 Seconds West 43 feet  
thence North 19 Degrees 52 Minutes 08 Seconds West 41.3 feet  
thence North 32 Degrees 52 Minutes 45 Seconds West 70.1 feet  
thence North 45 Degrees 31 Minutes 41 Seconds West 59.6 feet  
thence North 56 Degrees 12 Minutes 46 Seconds West 90.8 feet  
thence North 61 Degrees 46 Minutes 55 Seconds West 85.9 feet  
thence North 58 Degrees 46 Minutes 30 Seconds West 79.7 feet  
thence North 56 Degrees 08 Minutes 44 Seconds West 77.7 feet  
thence North 56 Degrees 50 Minutes 23 Seconds West 69.6 feet  
thence North 60 Degrees 39 Minutes 39 Seconds West 46.4 feet  
thence North 60 Degrees 33 Minutes 37 Seconds West 31.8 feet  
thence North 54 Degrees 58 Minutes 26 Seconds West 63.6 feet  
thence North 45 Degrees 03 Minutes 02 Seconds West 28.8 feet  
thence North 45 Degrees 03 Minutes 02 Seconds West 23.4 feet  
thence North 41 Degrees 29 Minutes 28 Seconds West 52.3 feet  
thence North 39 Degrees 56 Minutes 58 Seconds West 74.6 feet  
thence North 40 Degrees 04 Minutes 49 Seconds West 79 feet  
thence North 46 Degrees 25 Minutes 43 Seconds West 71 feet  
thence North 53 Degrees 53 Minutes 20 Seconds West 74.6 feet  
thence North 56 Degrees 10 Minutes 09 Seconds West 70.2 feet  
thence North 49 Degrees 26 Minutes 14 Seconds West 61.2 feet  
thence North 51 Degrees 23 Minutes 15 Seconds West 56.9 feet  
thence North 46 Degrees 41 Minutes 08 Seconds West 38.5 feet  
thence North 44 Degrees 08 Minutes 10 Seconds West 11.4 feet  
thence North 32 Degrees 46 Minutes 35 Seconds West 8.6 feet  
thence North 29 Degrees 58 Minutes 06 Seconds West 57 feet  
thence North 33 Degrees 34 Minutes 16 Seconds West 110.7 feet  
thence North 31 Degrees 29 Minutes 40 Seconds West 100.1 feet  
thence North 29 Degrees 03 Minutes 39 Seconds West 134.4 feet  
thence North 27 Degrees 41 Minutes 46 Seconds West 112 feet  
thence North 24 Degrees 37 Minutes 28 Seconds West 112.4 feet  
thence North 36 Degrees 38 Minutes 11 Seconds West 104.7 feet  
thence North 43 Degrees 12 Minutes 05 Seconds West 113.8 feet  
thence North 14 Degrees 14 Minutes 59 Seconds West 99.4 feet  
thence North 13 Degrees 32 Minutes 45 Seconds West 108.9 feet  
thence North 15 Degrees 04 Minutes 28 Seconds West 112 feet  
thence North 20 Degrees 31 Minutes 18 Seconds West 110.2 feet  
thence North 33 Degrees 46 Minutes 38 Seconds West 119.6 feet  
thence North 32 Degrees 51 Minutes 29 Seconds West 123.8 feet  
thence North 27 Degrees 58 Minutes 14 Seconds West 122.3 feet  
thence North 49 Degrees 14 Minutes 47 Seconds West 111.4 feet  
thence North 21 Degrees 56 Minutes 50 Seconds West 109.5 feet  
thence North 02 Degrees 05 Minutes 26 Seconds West 126.4 feet  
thence North 04 Degrees 57 Minutes 25 Seconds East 125.2 feet  
thence North 00 Degrees 54 Minutes 30 Seconds West 124.7 feet  
thence North 12 Degrees 02 Minutes 00 Seconds West 114.6 feet

thence North 09 Degrees 42 Minutes 34 Seconds West 106.5 feet  
thence North 05 Degrees 18 Minutes 54 Seconds West 101.5 feet  
thence North 04 Degrees 29 Minutes 10 Seconds West 112.5 feet  
thence North 09 Degrees 54 Minutes 54 Seconds West 125.8 feet  
thence North 06 Degrees 32 Minutes 41 Seconds West 123.8 feet  
thence North 05 Degrees 48 Minutes 03 Seconds West 113.1 feet  
thence North 08 Degrees 51 Minutes 51 Seconds West 99.2 feet  
thence North 10 Degrees 20 Minutes 18 Seconds West 86.7 feet  
thence North 11 Degrees 06 Minutes 06 Seconds West 71.8 feet  
thence North 11 Degrees 33 Minutes 51 Seconds West 72.3 feet  
thence North 14 Degrees 55 Minutes 34 Seconds West 62.4 feet  
thence North 17 Degrees 00 Minutes 16 Seconds West 27.4 feet  
thence North 17 Degrees 58 Minutes 35 Seconds West 38.9 feet  
thence North 16 Degrees 01 Minutes 34 Seconds West 92.1 feet  
thence North 16 Degrees 15 Minutes 02 Seconds West 95.6 feet  
thence North 21 Degrees 30 Minutes 09 Seconds West 109.8 feet  
thence North 23 Degrees 34 Minutes 01 Seconds West 117.2 feet  
thence North 24 Degrees 49 Minutes 48 Seconds West 115.4 feet  
thence North 24 Degrees 34 Minutes 24 Seconds West 106.2 feet  
thence North 34 Degrees 06 Minutes 36 Seconds West 90.8 feet  
thence North 36 Degrees 47 Minutes 34 Seconds West 108.2 feet  
thence North 41 Degrees 27 Minutes 29 Seconds West 107.2 feet  
thence North 52 Degrees 22 Minutes 44 Seconds West 96.1 feet  
thence North 51 Degrees 35 Minutes 02 Seconds West 95.5 feet  
thence North 51 Degrees 40 Minutes 47 Seconds West 85.7 feet  
thence North 49 Degrees 25 Minutes 58 Seconds West 67.7 feet  
thence North 42 Degrees 41 Minutes 08 Seconds West 71.1 feet  
thence North 16 Degrees 13 Minutes 09 Seconds West 67.3 feet  
thence North 16 Degrees 13 Minutes 14 Seconds West 15.3 feet  
thence North 00 Degrees 42 Minutes 24 Seconds East 92.9 feet  
thence North 02 Degrees 05 Minutes 19 Seconds East 94.3 feet  
thence North 01 Degrees 15 Minutes 51 Seconds West 78.4 feet  
thence North 11 Degrees 55 Minutes 52 Seconds West 70 feet  
thence North 15 Degrees 21 Minutes 34 Seconds West 49.3 feet  
thence North 10 Degrees 21 Minutes 57 Seconds West 20.7 feet  
thence North 07 Degrees 11 Minutes 52 Seconds West 30.1 feet  
thence North 11 Degrees 56 Minutes 42 Seconds West 89.5 feet  
thence North 17 Degrees 26 Minutes 04 Seconds West 104.7 feet  
thence North 19 Degrees 21 Minutes 14 Seconds West 106.6 feet  
thence North 13 Degrees 17 Minutes 16 Seconds West 116.9 feet  
thence North 15 Degrees 12 Minutes 59 Seconds West 119.9 feet  
thence North 14 Degrees 56 Minutes 55 Seconds West 105.2 feet  
thence North 11 Degrees 21 Minutes 59 Seconds West 89 feet  
thence North 15 Degrees 07 Minutes 32 Seconds West 87.2 feet  
thence North 14 Degrees 39 Minutes 32 Seconds West 100.6 feet  
thence North 20 Degrees 00 Minutes 14 Seconds West 112.9 feet  
thence North 27 Degrees 09 Minutes 35 Seconds West 116.2 feet  
thence North 24 Degrees 55 Minutes 18 Seconds West 99.3 feet  
thence North 17 Degrees 37 Minutes 34 Seconds West 101.4 feet

thence North 15 Degrees 52 Minutes 08 Seconds West 101.5 feet  
thence North 08 Degrees 19 Minutes 10 Seconds West 91.8 feet  
thence North 03 Degrees 32 Minutes 42 Seconds West 69.7 feet  
thence North 05 Degrees 17 Minutes 41 Seconds West 41.5 feet  
thence North 05 Degrees 29 Minutes 59 Seconds West 18.1 feet  
thence North 00 Degrees 53 Minutes 13 Seconds West 64.7 feet  
thence North 11 Degrees 02 Minutes 57 Seconds West 65.1 feet  
thence North 11 Degrees 53 Minutes 09 Seconds West 40.9 feet  
thence North 09 Degrees 59 Minutes 39 Seconds West 81.9 feet  
thence North 07 Degrees 15 Minutes 46 Seconds West 97.5 feet  
thence North 01 Degrees 33 Minutes 19 Seconds East 91 feet  
thence North 14 Degrees 29 Minutes 43 Seconds East 83.5 feet  
thence North 11 Degrees 07 Minutes 18 Seconds East 62.9 feet  
thence North 02 Degrees 09 Minutes 54 Seconds West 50.6 feet  
thence North 21 Degrees 04 Minutes 39 Seconds West 30.5 feet  
thence North 14 Degrees 20 Minutes 29 Seconds West 47.4 feet  
thence North 10 Degrees 59 Minutes 57 Seconds West 77.8 feet  
thence North 04 Degrees 23 Minutes 27 Seconds West 82.9 feet  
thence North 01 Degrees 02 Minutes 35 Seconds West 76.5 feet  
thence North 19 Degrees 35 Minutes 43 Seconds West 69.5 feet  
thence North 32 Degrees 43 Minutes 35 Seconds West 57.5 feet  
thence North 33 Degrees 25 Minutes 38 Seconds West 64.3 feet  
thence North 31 Degrees 50 Minutes 03 Seconds West 62.8 feet  
thence North 51 Degrees 18 Minutes 51 Seconds West 44.3 feet  
thence North 52 Degrees 11 Minutes 52 Seconds West 63.8 feet  
thence South 87 Degrees 49 Minutes 12 Seconds West 90.3 feet  
thence North 88 Degrees 15 Minutes 06 Seconds West 82.4 feet  
thence North 81 Degrees 42 Minutes 51 Seconds West 92.3 feet  
thence North 81 Degrees 53 Minutes 40 Seconds West 85.3 feet  
thence North 85 Degrees 00 Minutes 07 Seconds West 78.1 feet  
thence North 81 Degrees 44 Minutes 22 Seconds West 79.3 feet  
thence North 83 Degrees 26 Minutes 53 Seconds West 52.2 feet  
thence North 82 Degrees 20 Minutes 52 Seconds West 30.8 feet

more or less to **the ending point at:** 37 degrees 36 minutes 26.11 seconds North Latitude and -111 degrees 23 minutes 06.74 seconds West Longitude, which can be converted to mapping accuracy State Plane Utah South Zone NAD 83 feet coordinates of X = 1,673,670.6 feet and Y = 10,185,003.4 feet.