

**Acknowledgment and
Notice of Acknowledgment
of Acceptance of R.S. 2477
Right-of-Way Grant**

Ent 251419 Bk 430 Pg 549
Date: 12-MAY-2008 9:54AM
Fee: None
Filed By: CT
LES BARKER, Recorder
GARFIELD COUNTY CORPORATION
For: GOVERNOR/STATE OF UTAH

THE STATE OF UTAH

TO ALL WHOM THESE PRESENTS SHALL COME, Greeting:

Know ye, This is an Acknowledgment and Notice of Acknowledgment made under Utah Code Sections 72-5-309 through 310 inclusive, that the grant of the United States of America of “the right of way for the construction of highways over public lands, not reserved for public uses” under United States Revised Statutes 2477 (43 U.S.C. Section 932 (repealed October 21, 1976, with proviso recognizing the validity of rights-of-way already established)) was accepted for and on behalf of the State of Utah and its political subdivision Garfield County as it pertains to the highway located in Garfield County known as WOLVERINE BYPASS ROAD; County Road Number: 0643; State Geographic Information Database (SGID) Road Identification Number: RD090102. Total road length is 6.81 miles more or less.

The reason for this Acknowledgment and Notice of Acknowledgment includes, but is not limited to, the fact that the road was constructed, mechanically, or by continuous use as a public highway for a period of at least ten years, over public lands not reserved for public uses, prior to the earlier of (a) the October 21, 1976 repeal of R.S. 2477 or (b) the date the servient estate was reserved for public uses.

This Acknowledgment and Notice of Acknowledgment applies only to the segments of the road that traverse land owned by the Bureau of Land Management, United States Department of the Interior, and does not apply to segments of the road that traverse land owned by any other person or entity. The State of Utah and its political subdivisions reserve the right to make further acknowledgments and notices of acknowledgment with regard to road segments that traverse land owned by other entities, including the United States of America, through one or more of its agencies.

A printed copy of a map showing the location of the road in said county is appended hereto as “Attachment 1,” a printed copy of representative photos of the road is appended hereto as “Attachment 2,” a printed copy of a description of the beginning and ending points of the entire road together with a list of Townships, Ranges and Sections that may be traversed by the road in said county is appended hereto as “Attachment 3,” and a printed copy of the Road Centerline Description Cover Page(s) is appended hereto as “Attachment 4.” The Appendices listed in “Attachment 4” that contain the actual road centerline descriptions are incorporated herein by reference. Affidavits provided by individuals familiar with the road are appended hereto as “Attachment 5.”

A printed copy of this Acknowledgment and Notice of Acknowledgment, together with its Attachments and Appendices, may be viewed and/or obtained at the office of the Utah State Archives.

An electronic copy of this Acknowledgment and Notice of Acknowledgment, together with its Attachments and Appendices, may be viewed and/or downloaded as read-only PDF (Portable Document Format) files via the

Internet at <http://recorded2477roads.utah.gov>.

The owner of the servient estate in the land underlying the road-segments subject to this Acknowledgment and Notice is believed to be the United States of America through one or more of its agencies. Any of such agencies or any other person with a servient ownership claim or a competing dominant estate right-of-way ownership claim, may file a petition in the State District Court for Salt Lake County for a decision regarding the correctness of this Acknowledgment. A claimant shall file a petition within sixty (60) days after receipt of this Notice.

In Witness Whereof, I, John Harja, the official designee of the Governor of the State of Utah, in conformity to the laws of the State (Utah Code Sections 72-5-308 through 310 inclusive), have caused this Acknowledgment and Notice of Acknowledgment to be made.

Signed by my hand in Salt Lake City, Utah, the 6th day of May, 2008.

By the Governor's Designee




John Harja

CERTIFICATION

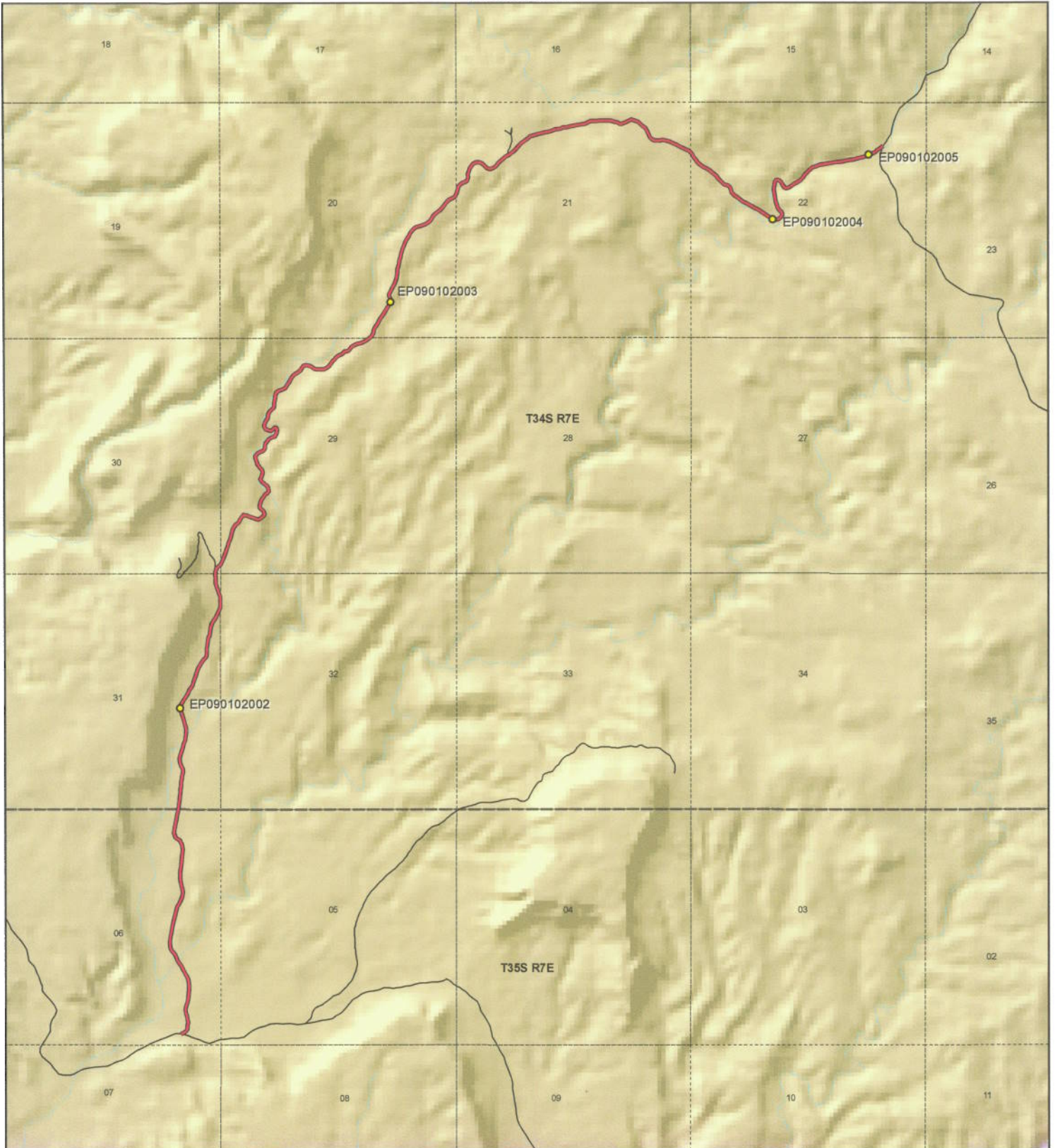
State of Utah)
 : ss
County of Salt Lake)

I hereby certify that the signer of the foregoing document, John Harja, is personally known by me, has made a voluntary signature and taken an oath stating that he is the official designee of the Governor of the State of Utah and is authorized to sign this document on the Governor's behalf pursuant to Utah Code Section 72-5-309. He further vouched that, based upon information and belief, the facts alleged therein are true.

Dated this 6th day of May, 2008.


Notary Public

Attachment 1



| | | | | | | |
|---|--|--|----------------------------------|--|--|--|
| <p>1:35,019 1 inch equals 0.6 miles</p> | | <p align="center">WOLVERINE BYPASS ROAD - Garfield County SGID RD_ID RD090102</p> <table border="0"> <tr> <td>Land Ownership Categories</td> <td> <ul style="list-style-type: none"> ◆ Wilderness ◆ UDWR Wildlife Reserve ◆ DOD, Military ◆ State Sovereign Land ◆ State Parks and Recreation ◆ National Recreation Area ◆ USFWS, Natl. Wildlife Refuge ◆ BLM ◆ Private ◆ SITLA, State Trust Land ◆ USFS, National Forest ◆ Tribal, Indian Reservation ◆ NPS, National Park </td> <td> Transportation Network <ul style="list-style-type: none"> — WOLVERINE BYPASS ROAD — Title V: Issued Or Under Consideration By BLM Or County — Other Roads ● Photo Event Point ○ Section = 1 Mile </td> </tr> </table> | Land Ownership Categories | <ul style="list-style-type: none"> ◆ Wilderness ◆ UDWR Wildlife Reserve ◆ DOD, Military ◆ State Sovereign Land ◆ State Parks and Recreation ◆ National Recreation Area ◆ USFWS, Natl. Wildlife Refuge ◆ BLM ◆ Private ◆ SITLA, State Trust Land ◆ USFS, National Forest ◆ Tribal, Indian Reservation ◆ NPS, National Park | Transportation Network <ul style="list-style-type: none"> — WOLVERINE BYPASS ROAD — Title V: Issued Or Under Consideration By BLM Or County — Other Roads ● Photo Event Point ○ Section = 1 Mile | <p>Map prepared by the State of Utah Automated Geographic Reference Center Room 5130 State Office Building Salt Lake City, Utah 84114 Feb 28, 2008</p> |
| Land Ownership Categories | <ul style="list-style-type: none"> ◆ Wilderness ◆ UDWR Wildlife Reserve ◆ DOD, Military ◆ State Sovereign Land ◆ State Parks and Recreation ◆ National Recreation Area ◆ USFWS, Natl. Wildlife Refuge ◆ BLM ◆ Private ◆ SITLA, State Trust Land ◆ USFS, National Forest ◆ Tribal, Indian Reservation ◆ NPS, National Park | Transportation Network <ul style="list-style-type: none"> — WOLVERINE BYPASS ROAD — Title V: Issued Or Under Consideration By BLM Or County — Other Roads ● Photo Event Point ○ Section = 1 Mile | | | | |

Attachment 2



EP090102003



EP090102005



EP090102004



EP090102002

EP000000000

EP000000000

WOLVERINE BYPASS ROAD - Garfield County
SGID RD_ID RD090102

Map prepared by the State of Utah
Automated Geographic Reference Center
Room 5130 State Office Building
Salt Lake City, Utah 84114
February 29, 2008



Attachment 3

Beginning & Ending Points and Township, Range, and Section References For:

Popular Name: WOLVERINE BYPASS ROAD

County: Garfield

County Road Number: 0643

State Geographic Information Database (SGID) Road Identification Number: RD090102.

Total Road Length: 6.81 miles more or less.

Beginning at a point on the road centerline located at 37 degrees 47 minutes 13.53 seconds North Latitude and -111 degrees 10 minutes 18.11 seconds West Longitude, which can be converted to mapping accuracy State Plane Utah South Zone NAD 83 feet coordinates of X = 1,735,289.8 feet and Y = 10,250,633.4 feet based on the US Survey Foot conversion.

Ending at a point on the road centerline located at 37 degrees 50 minutes 030.4 seconds North Latitude and -111 degrees 07 minutes 01.58 seconds West Longitude, which can be converted to mapping accuracy State Plane Utah South Zone NAD 83 feet coordinates of X = 1,750,984.0 feet and Y = 10,270,606.4 feet based on the US Survey Foot conversion.

This road may traverse:

Township 34 South Range 7 East, Section(s) 20,21,22,29,30,31, Salt Lake Base & Meridian

Township 35 South Range 7 East, Section(s) 6, Salt Lake Base & Meridian

See Attachment 1 above for a cartographic depiction of the course of this road.

**Attachment 4
Road Centerline Description Cover Page(s)**

Popular Name: WOLVERINE BYPASS ROAD

County: Garfield

County Road Number: 0643

State Geographic Information Database (SGID) Road Identification Number: RD090102.

Total Road Length: 6.81 miles more or less.

Centerline Descriptions Of Road-Segments That Cross Over Federally Owned Land, Derived From Global Positioning System Data And Cross-checked against USGS Digital Orthophoto Quadrangles Compiled By The Utah Automated Geographic Reference Center And Entered Into The State Geographic Information Database (SGID).

| Road-Segments Listed by SGID Road Identification Number (RD ID) | Road-Segment Numbers | Believed Ownership Of Servient Estate | Approximate Segment Length | See Attached Appendix |
|--|---------------------------------|--|---|----------------------------------|
| RD090102 | 001 | BLM | 6.81 Miles | A |
| | | Total Road Length | 6.81 | _____ |

* Indicates that a Title V permit will be requested, is in process, or has been issued.

† Indicates that road-segments crossing Forest Service land are under consideration by the state and county as of the date of this Acknowledgment and Notice of Acknowledgment.

Attachment 5

AFFIDAVIT OF FARLAN BEHUNIN
WOLVERINE BYPASS LOOP ROAD
GARFIELD COUNTY, UTAH
ROAD NUMBER 0643

State of Utah)
 : ss.
County of Garfield)

FARLAN BEHUNIN, being first duly sworn, deposes and states as follows:

1. I am an adult competent to testify about the matters set forth below based upon my personal knowledge. I currently reside in Boulder, Garfield County, Utah. I was born and raised in Garfield County and have lived in the county most of my life. I have worked for the Garfield County Roads Department for the past ten years.

2. I have traveled and am familiar with a road in Garfield County known as Wolverine Bypass Loop Road. I know the road as Little Death Hollow Road. I am also familiar with the land the road traverses. When I first used and observed the road in the late 1940s it followed the same route as in 2007 when I last observed it. Attached is a Garfield County map showing Wolverine Bypass Loop Road. To the best of my knowledge and based upon my use of and familiarity with this road and the land it traverses, the location and route of the road are correctly illustrated on the attached map.

3. The County also identifies this road according to the road number listed above.

4. I have observed that the road has been open to the public for all to use, to come and go as they pleased, since at least as early as the late 1940s and continuing through 1976 to 2007. Throughout this time period I have observed travel on the road by means of trucks, pickup trucks and ATVs. Throughout this time period, the road has been used weekly, weather permitting, for more than ten continuous years prior to 1976, and was so used in 2007.

5. Throughout the time period from the late 1940s to 2007, I have used the road myself for county road maintenance, recreation and travel in and through the area.

6. Throughout the time period described in the previous paragraph, I have observed other vehicles from the general public using the road at various times for the uses described in the previous paragraph plus livestock operations, trapping, sightseeing, ATV travel, horse back riding, hiking and back packing.


7. It is also the reputation in the community that this road has been open to the public for all to use, to come and go as they pleased, since at least as early as the early 1940s and continuing through 1976 to the present, for the uses described in the previous paragraphs.

8. Prior to 1976, I observed the graded surface of the road and other evidence of maintenance and construction activities such as berms along the side of the road.

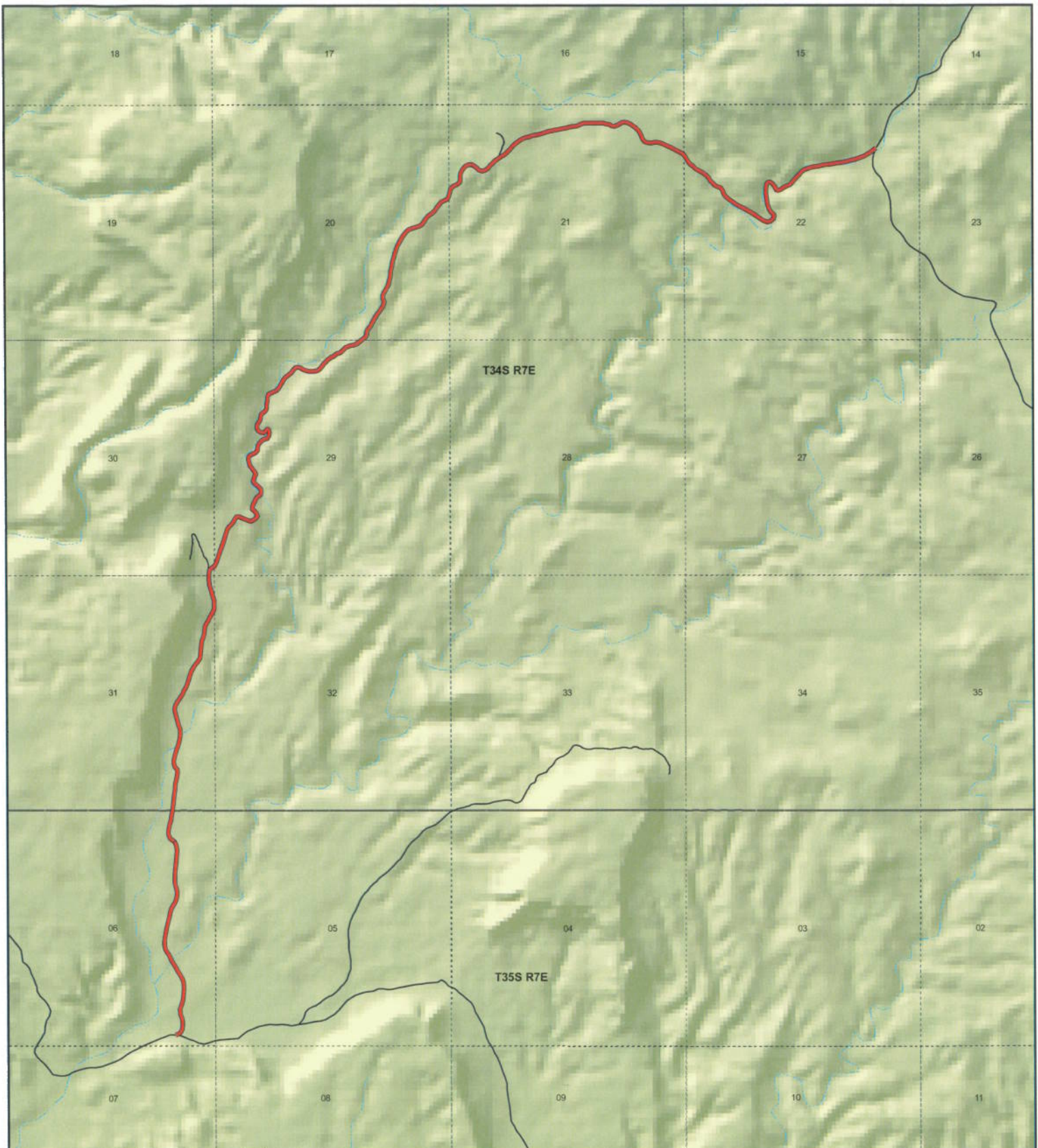
DATED this 11 day of July, 2007.


FARLAN BEHUNIN

SUBSCRIBED AND SWORN to before me this 11th day of July, 2007.




NOTARY PUBLIC



WOLVERINE BYPASS
County Unique - 0643

Land Ownership Categories

- ◆ BLM
- ◆ Private
- ◆ SITLA, State Trust Land
- ◆ USFS, National Forest
- ◆ Wildlife Reserve
- ◆ National Park/Monument (NPS)
- ◆ National Rec. Area
- ◆ Wilderness
- ◆ State Park

Transportation Network

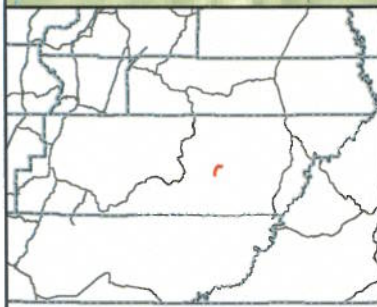
- WOLVERINE BYPASS
- State / U.S. Highway
- Local Roads

Misc

- City / Town
- Municipalities
- Section = 1 Mile
- Monument Boundary



1:34,555
 1 inch equals 0.5 miles



Map prepared by the State of Utah
 AGRC
 Room 5130 State Office Building
 Salt Lake City, Utah 84114
 Jul 05, 2007



AFFIDAVIT OF DELL LEFEVRE
WOLVERINE BYPASS ROAD
COUNTY ROAD NUMBER 0643
GARFIELD COUNTY, UTAH

State of Utah)
 : ss.
County of Garfield)

DELL LEFEVRE, being first duly sworn, deposes and states as follows:

1. I am an adult competent to testify about the matters set forth below based upon my personal knowledge. I have lived in Garfield County for 55 years. I have been a Garfield Commissioner for 17 years.

2. I first used and have observed and am familiar with a road in Garfield County known as Wolverine Bypass Road. I am also familiar with the land the road traverses. When I first used and observed the road in 1958, it followed the same route as in 2004 when I last observed it. Attached is a Garfield County map showing Wolverine Bypass Road. To the best of my knowledge and based upon my use of and familiarity with this road and the land it traverses, the location and route of the road are correctly illustrated on the attached map. The County also identifies this road according to the road number listed above.

3. I have observed that the road has been open to the public for all to use, to come and go as they pleased, since at least as early as 1958 and continuing through 1976 to 2004. Throughout this time period I have observed travel on the road by various means, including cars, trucks, maintenance vehicles and jeeps. Throughout this time

period, the road has been used daily for more than ten continuous years prior to 1976, and was used daily in 2004.

4. Throughout the time period from 1958 to 2004, I have used and observed vehicles using the road for livestock operations and travel in and through the area.

5. Throughout the time period described in the previous paragraph, I observed vehicles using the road at various times for the uses described in the previous paragraph, plus recreation, prospecting for minerals, rock hounding and government access.


6. It is also the reputation in the community that this road has been open to the public for all to use, to come and go as they pleased, since at least as early as the early 1950s and continuing through 1976 to the present, for the uses described in the previous paragraphs.

7. Prior to 1976, I observed graders performing maintenance and construction activities on the road.

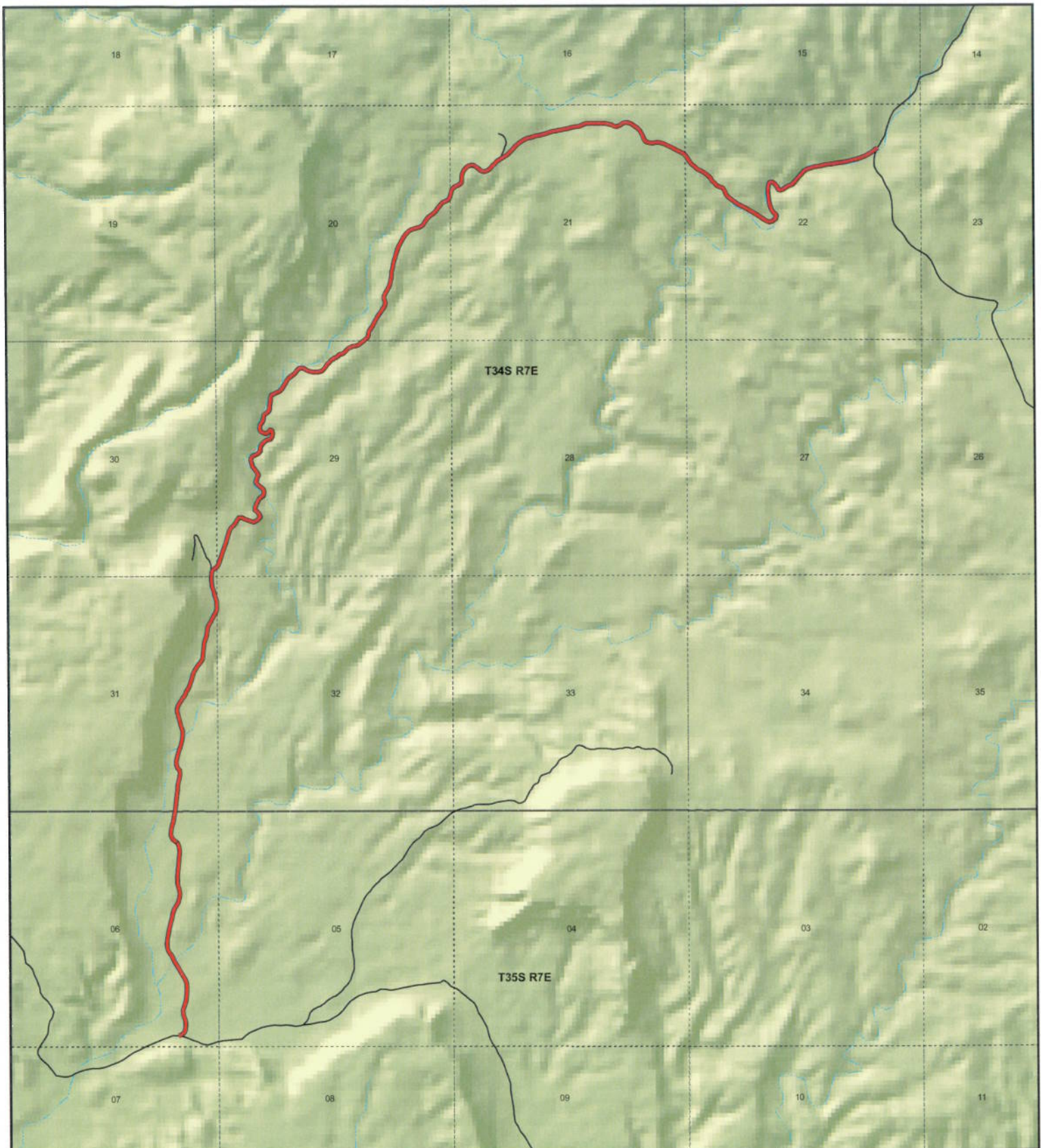
Dated this 9 day of July, 2007.


DELL LEFEVRE

SUBSCRIBED AND SWORN to before me this 9th day of July, 2007.




NOTARY PUBLIC



WOLVERINE BYPASS
County Unique - 0643

Land Ownership Categories

- ◆ BLM
- ◆ Private
- ◆ SITLA, State Trust Land
- ◆ USFS, National Forest
- ◆ Wildlife Reserve
- ◆ National Park/Monument (NPS)
- ◆ National Rec. Area
- ◆ Wilderness
- ◆ State Park

Transportation Network

- WOLVERINE BYPASS
- State / U.S. Highway
- Local Roads

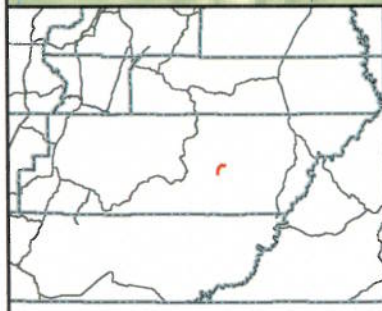
Misc

- City / Town
- Municipalities
- Section = 1 Mile
- Monument Boundary



1:34,555

1 inch equals 0.5 miles



Map prepared by the State of Utah
 AGRC
 Room 5130 State Office Building
 Salt Lake City, Utah 84114
 Jul 05, 2007



Ent 251419 Wk 0430 Pg 0561

Appendix A to Attachment 4

Popular Name: WOLVERINE BYPASS ROAD
County: Garfield
County Road Number: 0643
State Geographic Information Database (SGID) Road Identification Number: RD090102.
Road-Segment Number: 001
Road-Segment Length: 6.81 miles more or less.
Believed owner of the land underlying this road-segment is: Bureau of Land Management.

The following description is based upon the geographic coordinate system using the NAD83 Datum. The source is GPS mapping grade data as indicated in the metadata and/or the transportation data model of the State of Utah Geographic Information Database (SGID).

The road-segment itself is the monument that is identified by its physical presence on the land. The location of said physical presence is closely approximated by mapping grade Global Positioning System (GPS) data. Said data are checked against the corresponding gray-scale 1-meter Digital Orthophoto Quadrangles published by the United States Geological Survey (USGS) to verify a reasonable degree of accuracy. In circumstances where accurate satellite signal acquisition is not possible, such as deep, narrow canyons or under a canopy of dense foliage, or where very sharp curves in the road make accuracy questionable, such portions of the road were digitized from the corresponding gray-scale 1-meter Digital Orthophoto Quadrangles published by the United States Geological Survey (USGS).

This road-segment may traverse:
Township 34 South Range 7 East, Section(s) 20,21,22,29,30,31, Salt Lake Base & Meridian
Township 35 South Range 7 East, Section(s) 6, Salt Lake Base & Meridian

The following description closely approximates the location of the centerline of the physical monument (WOLVERINE BYPASS ROAD)-- Segment 001 based on mapping grade Global Positioning System (GPS) data as defined above:

Beginning at a point on the road center line located at 37 degrees 47 minutes 13.53 seconds North Latitude and -111 degrees 10 minutes 18.11 seconds West Longitude, which can be converted to mapping accuracy State Plane Utah South Zone NAD 83 feet coordinates of X = 1,735,289.8 feet and Y = 10,250,633.4 feet; thence the following courses along the said road center line:

thence North 68 Degrees 51 Minutes 04 Seconds East 69.2 feet
thence North 54 Degrees 50 Minutes 21 Seconds East 44.8 feet
thence North 39 Degrees 01 Minutes 34 Seconds East 30.6 feet
thence North 21 Degrees 26 Minutes 16 Seconds East 61.1 feet
thence North 07 Degrees 02 Minutes 16 Seconds East 74.5 feet
thence North 03 Degrees 30 Minutes 27 Seconds East 39.5 feet
thence North 01 Degrees 14 Minutes 30 Seconds East 12.1 feet
thence North 01 Degrees 01 Minutes 33 Seconds East 14.1 feet
thence North 02 Degrees 48 Minutes 50 Seconds West 45 feet
thence North 16 Degrees 29 Minutes 16 Seconds West 76.5 feet

thence North 18 Degrees 58 Minutes 46 Seconds West 74.8 feet
 thence North 10 Degrees 08 Minutes 39 Seconds West 57.6 feet
 thence North 02 Degrees 04 Minutes 27 Seconds West 53.2 feet
 thence North 14 Degrees 20 Minutes 42 Seconds East 51.9 feet
 thence North 20 Degrees 06 Minutes 12 Seconds East 45.2 feet
 thence North 22 Degrees 12 Minutes 51 Seconds East 14.6 feet
 thence North 19 Degrees 40 Minutes 36 Seconds East 46.1 feet
 thence North 12 Degrees 46 Minutes 43 Seconds East 62.3 feet
 thence North 08 Degrees 16 Minutes 38 Seconds East 105.5 feet
 thence North 05 Degrees 09 Minutes 51 Seconds East 117 feet
 thence North 01 Degrees 17 Minutes 26 Seconds West 95.5 feet
 thence North 08 Degrees 43 Minutes 07 Seconds West 94.2 feet
 thence North 20 Degrees 24 Minutes 24 Seconds West 82.1 feet
 thence North 30 Degrees 04 Minutes 44 Seconds West 83.9 feet
 thence North 31 Degrees 16 Minutes 12 Seconds West 97.6 feet
 thence North 27 Degrees 39 Minutes 41 Seconds West 106.4 feet
 thence North 33 Degrees 28 Minutes 43 Seconds West 100.8 feet
 thence North 33 Degrees 27 Minutes 29 Seconds West 67.8 feet
 thence North 29 Degrees 03 Minutes 48 Seconds West 30.7 feet
 thence North 17 Degrees 19 Minutes 36 Seconds West 33.6 feet
 thence North 22 Degrees 42 Minutes 14 Seconds West 58.6 feet
 thence North 32 Degrees 27 Minutes 31 Seconds West 54.3 feet
 thence North 44 Degrees 20 Minutes 07 Seconds West 41.1 feet
 thence North 32 Degrees 10 Minutes 01 Seconds West 82.7 feet
 thence North 10 Degrees 56 Minutes 18 Seconds West 92.5 feet
 thence North 00 Degrees 31 Minutes 26 Seconds East 90.6 feet
 thence North 10 Degrees 25 Minutes 29 Seconds East 82.8 feet
 thence North 10 Degrees 01 Minutes 41 Seconds East 113.4 feet
 thence North 09 Degrees 15 Minutes 30 Seconds East 120.5 feet
 thence North 13 Degrees 09 Minutes 39 Seconds East 128.2 feet
 thence North 13 Degrees 17 Minutes 21 Seconds East 124.3 feet
 thence North 11 Degrees 57 Minutes 30 Seconds East 108.1 feet
 thence North 18 Degrees 11 Minutes 52 Seconds East 85.8 feet
 thence North 30 Degrees 17 Minutes 47 Seconds East 62.5 feet
 thence North 29 Degrees 36 Minutes 02 Seconds East 100.7 feet
 thence North 19 Degrees 54 Minutes 04 Seconds East 107.4 feet
 thence North 05 Degrees 21 Minutes 05 Seconds East 106.5 feet
 thence North 11 Degrees 57 Minutes 36 Seconds West 107.2 feet
 thence North 14 Degrees 47 Minutes 52 Seconds West 110.2 feet
 thence North 05 Degrees 44 Minutes 48 Seconds West 103.9 feet
 thence North 02 Degrees 33 Minutes 56 Seconds East 98.3 feet
 thence North 06 Degrees 30 Minutes 49 Seconds East 99.5 feet
 thence North 04 Degrees 09 Minutes 49 Seconds East 101.1 feet
 thence North 05 Degrees 56 Minutes 07 Seconds East 105.6 feet
 thence North 06 Degrees 32 Minutes 33 Seconds East 118.3 feet
 thence North 02 Degrees 01 Minutes 11 Seconds East 105.1 feet
 thence North 04 Degrees 37 Minutes 37 Seconds West 74.1 feet
 thence North 12 Degrees 09 Minutes 33 Seconds West 54.3 feet
 thence North 24 Degrees 58 Minutes 25 Seconds West 48.8 feet

thence North 33 Degrees 25 Minutes 03 Seconds West 9 feet
thence North 38 Degrees 39 Minutes 07 Seconds West 28 feet
thence North 53 Degrees 07 Minutes 18 Seconds West 59.7 feet
thence North 52 Degrees 39 Minutes 55 Seconds West 63.4 feet
thence North 22 Degrees 27 Minutes 35 Seconds West 99.2 feet
thence North 07 Degrees 35 Minutes 26 Seconds East 102.7 feet
thence North 10 Degrees 16 Minutes 56 Seconds East 112.5 feet
thence North 11 Degrees 20 Minutes 31 Seconds East 108.9 feet
thence North 08 Degrees 31 Minutes 48 Seconds East 79 feet
thence North 11 Degrees 36 Minutes 51 Seconds East 60.4 feet
thence North 11 Degrees 17 Minutes 25 Seconds East 75.7 feet
thence North 11 Degrees 17 Minutes 25 Seconds East 27.1 feet
thence North 08 Degrees 23 Minutes 29 Seconds East 89 feet
thence North 05 Degrees 08 Minutes 02 Seconds East 103.9 feet
thence North 06 Degrees 20 Minutes 20 Seconds East 102.1 feet
thence North 06 Degrees 26 Minutes 29 Seconds East 86.6 feet
thence North 08 Degrees 11 Minutes 43 Seconds East 64.4 feet
thence North 05 Degrees 14 Minutes 47 Seconds East 23.7 feet
thence North 01 Degrees 48 Minutes 49 Seconds West 12.5 feet
thence North 03 Degrees 40 Minutes 49 Seconds East 108.6 feet
thence North 11 Degrees 11 Minutes 10 Seconds East 80.7 feet
thence North 11 Degrees 27 Minutes 42 Seconds East 48.3 feet
thence North 11 Degrees 30 Minutes 12 Seconds East 110.6 feet
thence North 09 Degrees 04 Minutes 17 Seconds West 75.4 feet
thence North 38 Degrees 16 Minutes 22 Seconds West 72 feet
thence North 17 Degrees 35 Minutes 16 Seconds West 77.3 feet
thence North 04 Degrees 07 Minutes 13 Seconds West 93.7 feet
thence North 16 Degrees 44 Minutes 26 Seconds East 124.3 feet
thence North 17 Degrees 06 Minutes 19 Seconds East 116.3 feet
thence North 18 Degrees 25 Minutes 51 Seconds East 78.7 feet
thence North 19 Degrees 04 Minutes 41 Seconds East 37.6 feet
thence North 17 Degrees 26 Minutes 17 Seconds East 51.7 feet
thence North 10 Degrees 25 Minutes 57 Seconds East 77.5 feet
thence North 09 Degrees 00 Minutes 01 Seconds East 99.4 feet
thence North 04 Degrees 53 Minutes 39 Seconds West 106.7 feet
thence North 16 Degrees 02 Minutes 18 Seconds West 121 feet
thence North 15 Degrees 29 Minutes 10 Seconds West 131.6 feet
thence North 18 Degrees 38 Minutes 35 Seconds West 121 feet
thence North 13 Degrees 00 Minutes 32 Seconds West 82.1 feet
thence North 01 Degrees 57 Minutes 57 Seconds East 41.4 feet
thence North 15 Degrees 49 Minutes 55 Seconds East 80.3 feet
thence North 32 Degrees 26 Minutes 32 Seconds East 83.1 feet
thence North 36 Degrees 37 Minutes 36 Seconds East 59.5 feet
thence North 34 Degrees 13 Minutes 17 Seconds East 49.8 feet
thence North 32 Degrees 27 Minutes 43 Seconds East 34 feet
thence North 30 Degrees 03 Minutes 28 Seconds East 75.3 feet
thence North 20 Degrees 55 Minutes 41 Seconds East 61.6 feet
thence North 35 Degrees 31 Minutes 52 Seconds East 36.4 feet
thence North 35 Degrees 06 Minutes 38 Seconds East 36.2 feet

thence North 27 Degrees 13 Minutes 07 Seconds East 52.6 feet
 thence North 19 Degrees 18 Minutes 07 Seconds East 55.7 feet
 thence North 17 Degrees 33 Minutes 47 Seconds East 63.1 feet
 thence North 14 Degrees 37 Minutes 30 Seconds East 71.3 feet
 thence North 17 Degrees 41 Minutes 51 Seconds East 69 feet
 thence North 20 Degrees 49 Minutes 05 Seconds East 77.4 feet
 thence North 26 Degrees 51 Minutes 12 Seconds East 84.8 feet
 thence North 29 Degrees 03 Minutes 44 Seconds East 93 feet
 thence North 36 Degrees 44 Minutes 39 Seconds East 104 feet
 thence North 40 Degrees 48 Minutes 10 Seconds East 92.3 feet
 thence North 05 Degrees 54 Minutes 04 Seconds East 94.1 feet
 thence North 03 Degrees 48 Minutes 57 Seconds East 109.6 feet
 thence North 08 Degrees 57 Minutes 29 Seconds East 93.8 feet
 thence North 05 Degrees 01 Minutes 22 Seconds East 88.3 feet
 thence North 14 Degrees 19 Minutes 45 Seconds East 53.3 feet
 thence North 21 Degrees 24 Minutes 40 Seconds East 41.7 feet
 thence North 16 Degrees 47 Minutes 46 Seconds East 67 feet
 thence North 04 Degrees 11 Minutes 10 Seconds East 92.2 feet
 thence North 07 Degrees 03 Minutes 41 Seconds East 76.8 feet
 thence North 27 Degrees 47 Minutes 10 Seconds East 55.1 feet
 thence North 29 Degrees 53 Minutes 29 Seconds East 46.3 feet
 thence North 30 Degrees 28 Minutes 39 Seconds East 71.8 feet
 thence North 30 Degrees 39 Minutes 26 Seconds East 34.4 feet
 thence North 28 Degrees 19 Minutes 49 Seconds East 56.8 feet
 thence North 25 Degrees 48 Minutes 27 Seconds East 55.9 feet
 thence North 26 Degrees 15 Minutes 31 Seconds East 56.5 feet
 thence North 22 Degrees 09 Minutes 24 Seconds East 73.9 feet
 thence North 03 Degrees 23 Minutes 05 Seconds East 51 feet
 thence North 00 Degrees 18 Minutes 23 Seconds West 55.1 feet
 thence North 01 Degrees 16 Minutes 38 Seconds West 58.1 feet
 thence North 03 Degrees 23 Minutes 01 Seconds West 30.6 feet
 thence North 03 Degrees 29 Minutes 10 Seconds West 23.7 feet
 thence North 15 Degrees 04 Minutes 08 Seconds West 50.2 feet
 thence North 20 Degrees 25 Minutes 23 Seconds West 60.1 feet
 thence North 16 Degrees 50 Minutes 28 Seconds West 43.8 feet
 thence North 17 Degrees 47 Minutes 59 Seconds West 88.4 feet
 thence North 17 Degrees 44 Minutes 10 Seconds West 88.8 feet
 thence North 04 Degrees 11 Minutes 05 Seconds West 58.2 feet
 thence North 03 Degrees 12 Minutes 03 Seconds West 58.5 feet
 thence North 02 Degrees 14 Minutes 35 Seconds West 68 feet
 thence North 02 Degrees 19 Minutes 39 Seconds West 38.1 feet
 thence North 02 Degrees 19 Minutes 40 Seconds West 17.7 feet
 thence North 06 Degrees 54 Minutes 28 Seconds East 52.3 feet
 thence North 14 Degrees 26 Minutes 13 Seconds East 6.4 feet
 thence North 15 Degrees 04 Minutes 11 Seconds East 27.2 feet
 thence North 25 Degrees 52 Minutes 54 Seconds East 22.3 feet
 thence North 40 Degrees 59 Minutes 42 Seconds East 61.2 feet
 thence North 53 Degrees 45 Minutes 22 Seconds East 68.7 feet
 thence North 53 Degrees 45 Minutes 25 Seconds East 7.9 feet

thence North 30 Degrees 16 Minutes 22 Seconds East 75.5 feet
 thence North 19 Degrees 29 Minutes 32 Seconds East 69.8 feet
 thence North 18 Degrees 37 Minutes 05 Seconds East 72.9 feet
 thence North 18 Degrees 54 Minutes 04 Seconds East 53.9 feet
 thence North 18 Degrees 52 Minutes 21 Seconds East 40 feet
 thence North 20 Degrees 23 Minutes 20 Seconds East 63.2 feet
 thence North 18 Degrees 55 Minutes 27 Seconds East 59.8 feet
 thence North 16 Degrees 15 Minutes 02 Seconds East 63.3 feet
 thence North 16 Degrees 08 Minutes 02 Seconds East 62.6 feet
 thence North 18 Degrees 28 Minutes 17 Seconds East 69.3 feet
 thence North 17 Degrees 34 Minutes 47 Seconds East 75.9 feet
 thence North 16 Degrees 55 Minutes 01 Seconds East 68.7 feet
 thence North 17 Degrees 58 Minutes 37 Seconds East 78.5 feet
 thence North 29 Degrees 50 Minutes 53 Seconds East 79.7 feet
 thence North 45 Degrees 50 Minutes 57 Seconds East 80.5 feet
 thence North 39 Degrees 47 Minutes 40 Seconds East 81.5 feet
 thence North 28 Degrees 20 Minutes 35 Seconds East 76.7 feet
 thence North 38 Degrees 43 Minutes 00 Seconds East 64.6 feet
 thence South 87 Degrees 04 Minutes 22 Seconds East 58.2 feet
 thence South 65 Degrees 03 Minutes 29 Seconds East 63.9 feet
 thence South 69 Degrees 56 Minutes 41 Seconds East 67.9 feet
 thence South 70 Degrees 34 Minutes 49 Seconds East 87.5 feet
 thence South 70 Degrees 22 Minutes 15 Seconds East 67.4 feet
 thence North 68 Degrees 21 Minutes 24 Seconds East 45.1 feet
 thence North 53 Degrees 20 Minutes 31 Seconds East 72.5 feet
 thence North 34 Degrees 18 Minutes 05 Seconds East 68.2 feet
 thence North 11 Degrees 02 Minutes 07 Seconds West 63.5 feet
 thence North 43 Degrees 11 Minutes 58 Seconds West 69.4 feet
 thence North 44 Degrees 54 Minutes 10 Seconds West 65.9 feet
 thence North 01 Degrees 44 Minutes 18 Seconds West 52.5 feet
 thence North 21 Degrees 56 Minutes 33 Seconds East 39 feet
 thence North 15 Degrees 13 Minutes 03 Seconds East 24.5 feet
 thence North 19 Degrees 17 Minutes 51 Seconds East 25.4 feet
 thence North 23 Degrees 06 Minutes 20 Seconds East 34.7 feet
 thence North 26 Degrees 58 Minutes 40 Seconds East 35.1 feet
 thence North 31 Degrees 02 Minutes 19 Seconds East 42.3 feet
 thence North 36 Degrees 33 Minutes 48 Seconds East 44.3 feet
 thence North 49 Degrees 17 Minutes 37 Seconds East 40.5 feet
 thence North 63 Degrees 33 Minutes 45 Seconds East 38.7 feet
 thence North 27 Degrees 21 Minutes 15 Seconds East 53.7 feet
 thence North 03 Degrees 41 Minutes 21 Seconds West 66.7 feet
 thence North 19 Degrees 23 Minutes 59 Seconds West 36.1 feet
 thence North 47 Degrees 11 Minutes 03 Seconds West 56.7 feet
 thence North 52 Degrees 10 Minutes 43 Seconds West 71.8 feet
 thence North 48 Degrees 30 Minutes 30 Seconds West 66.5 feet
 thence North 18 Degrees 44 Minutes 28 Seconds West 46.7 feet
 thence North 21 Degrees 29 Minutes 41 Seconds East 47.7 feet
 thence North 16 Degrees 44 Minutes 33 Seconds East 51.5 feet
 thence North 20 Degrees 52 Minutes 54 Seconds East 62.7 feet

thence North 21 Degrees 01 Minutes 55 Seconds West 64.9 feet
thence North 42 Degrees 30 Minutes 14 Seconds West 66.5 feet
thence North 37 Degrees 21 Minutes 20 Seconds West 41.9 feet
thence North 36 Degrees 40 Minutes 39 Seconds West 60.3 feet
thence North 16 Degrees 00 Minutes 21 Seconds West 63.1 feet
thence North 14 Degrees 46 Minutes 03 Seconds West 64.4 feet
thence North 01 Degrees 16 Minutes 02 Seconds East 59.8 feet
thence North 40 Degrees 15 Minutes 50 Seconds East 66.1 feet
thence North 62 Degrees 26 Minutes 17 Seconds East 73.1 feet
thence North 60 Degrees 19 Minutes 15 Seconds East 68.9 feet
thence North 37 Degrees 52 Minutes 05 Seconds East 60.5 feet
thence North 04 Degrees 07 Minutes 13 Seconds East 51 feet
thence North 09 Degrees 32 Minutes 41 Seconds East 55.6 feet
thence North 34 Degrees 24 Minutes 35 Seconds East 55.9 feet
thence North 34 Degrees 54 Minutes 40 Seconds East 34.1 feet
thence North 42 Degrees 00 Minutes 48 Seconds East 54.6 feet
thence North 65 Degrees 00 Minutes 07 Seconds East 62.9 feet
thence North 72 Degrees 35 Minutes 27 Seconds East 67 feet
thence North 34 Degrees 48 Minutes 07 Seconds East 66.2 feet
thence North 07 Degrees 51 Minutes 27 Seconds East 78.6 feet
thence North 17 Degrees 53 Minutes 30 Seconds West 63 feet
thence North 74 Degrees 35 Minutes 52 Seconds West 32.7 feet
thence South 41 Degrees 53 Minutes 13 Seconds West 47.4 feet
thence South 45 Degrees 34 Minutes 29 Seconds West 60.3 feet
thence North 82 Degrees 08 Minutes 06 Seconds West 64.7 feet
thence North 64 Degrees 57 Minutes 36 Seconds West 69 feet
thence North 31 Degrees 46 Minutes 41 Seconds West 63.5 feet
thence North 02 Degrees 48 Minutes 31 Seconds East 48.3 feet
thence North 06 Degrees 46 Minutes 20 Seconds East 50.6 feet
thence North 39 Degrees 42 Minutes 15 Seconds East 58.7 feet
thence North 32 Degrees 01 Minutes 25 Seconds East 61.4 feet
thence North 07 Degrees 34 Minutes 36 Seconds East 64.6 feet
thence North 12 Degrees 09 Minutes 30 Seconds East 63.9 feet
thence North 46 Degrees 26 Minutes 33 Seconds East 60.8 feet
thence North 52 Degrees 15 Minutes 17 Seconds East 52.9 feet
thence North 40 Degrees 04 Minutes 37 Seconds East 37.5 feet
thence North 08 Degrees 19 Minutes 15 Seconds East 48.1 feet
thence North 02 Degrees 30 Minutes 32 Seconds East 60.1 feet
thence North 15 Degrees 20 Minutes 57 Seconds East 53.5 feet
thence North 09 Degrees 34 Minutes 22 Seconds East 59.3 feet
thence North 04 Degrees 38 Minutes 02 Seconds West 60.9 feet
thence North 20 Degrees 03 Minutes 46 Seconds East 70.7 feet
thence North 60 Degrees 02 Minutes 25 Seconds East 76.3 feet
thence North 66 Degrees 29 Minutes 41 Seconds East 75 feet
thence North 60 Degrees 20 Minutes 08 Seconds East 72.3 feet
thence North 37 Degrees 13 Minutes 51 Seconds East 73.3 feet
thence North 27 Degrees 32 Minutes 52 Seconds East 45.7 feet
thence North 32 Degrees 25 Minutes 43 Seconds East 27.3 feet
thence North 32 Degrees 49 Minutes 02 Seconds East 55.3 feet

thence North 28 Degrees 48 Minutes 12 Seconds East 66.1 feet
 thence North 36 Degrees 30 Minutes 25 Seconds East 66.8 feet
 thence North 50 Degrees 10 Minutes 55 Seconds East 65.5 feet
 thence North 60 Degrees 38 Minutes 20 Seconds East 57.4 feet
 thence North 50 Degrees 39 Minutes 02 Seconds East 53.7 feet
 thence North 30 Degrees 23 Minutes 35 Seconds East 73.3 feet
 thence North 41 Degrees 11 Minutes 51 Seconds East 72.3 feet
 thence North 75 Degrees 59 Minutes 11 Seconds East 55.4 feet
 thence South 75 Degrees 08 Minutes 00 Seconds East 60.2 feet
 thence South 59 Degrees 20 Minutes 33 Seconds East 72.7 feet
 thence South 62 Degrees 45 Minutes 56 Seconds East 60.3 feet
 thence South 75 Degrees 13 Minutes 04 Seconds East 69.3 feet
 thence North 89 Degrees 06 Minutes 42 Seconds East 64.7 feet
 thence South 89 Degrees 34 Minutes 52 Seconds East 51.9 feet
 thence North 80 Degrees 23 Minutes 01 Seconds East 40.6 feet
 thence North 65 Degrees 25 Minutes 43 Seconds East 69.5 feet
 thence North 48 Degrees 38 Minutes 45 Seconds East 64 feet
 thence North 36 Degrees 48 Minutes 14 Seconds East 62.6 feet
 thence North 33 Degrees 12 Minutes 16 Seconds East 58.3 feet
 thence North 48 Degrees 56 Minutes 50 Seconds East 56.3 feet
 thence North 42 Degrees 11 Minutes 09 Seconds East 63.6 feet
 thence North 50 Degrees 29 Minutes 33 Seconds East 59.7 feet
 thence North 58 Degrees 18 Minutes 11 Seconds East 45.4 feet
 thence North 73 Degrees 35 Minutes 32 Seconds East 33.1 feet
 thence North 55 Degrees 04 Minutes 09 Seconds East 50.3 feet
 thence North 41 Degrees 05 Minutes 06 Seconds East 51.6 feet
 thence North 78 Degrees 35 Minutes 11 Seconds East 54.5 feet
 thence North 68 Degrees 41 Minutes 01 Seconds East 48.5 feet
 thence North 45 Degrees 14 Minutes 02 Seconds East 49.2 feet
 thence North 37 Degrees 39 Minutes 30 Seconds East 55 feet
 thence North 51 Degrees 47 Minutes 09 Seconds East 50.7 feet
 thence North 64 Degrees 10 Minutes 46 Seconds East 48 feet
 thence North 62 Degrees 47 Minutes 50 Seconds East 50.8 feet
 thence North 81 Degrees 49 Minutes 20 Seconds East 71.9 feet
 thence North 70 Degrees 15 Minutes 12 Seconds East 65.1 feet
 thence North 52 Degrees 25 Minutes 55 Seconds East 67.2 feet
 thence North 54 Degrees 58 Minutes 49 Seconds East 66.3 feet
 thence North 54 Degrees 20 Minutes 16 Seconds East 22.3 feet
 thence North 54 Degrees 20 Minutes 16 Seconds East 49.8 feet
 thence North 45 Degrees 32 Minutes 32 Seconds East 62.7 feet
 thence North 26 Degrees 36 Minutes 36 Seconds East 47.8 feet
 thence North 01 Degrees 34 Minutes 54 Seconds East 59.8 feet
 thence North 18 Degrees 44 Minutes 24 Seconds East 58.3 feet
 thence North 37 Degrees 18 Minutes 27 Seconds East 50.5 feet
 thence North 35 Degrees 33 Minutes 23 Seconds East 33.6 feet
 thence North 30 Degrees 39 Minutes 26 Seconds East 13.4 feet
 thence North 32 Degrees 33 Minutes 44 Seconds East 25.4 feet
 thence North 26 Degrees 27 Minutes 59 Seconds East 80.9 feet
 thence North 29 Degrees 37 Minutes 07 Seconds East 77.6 feet

thence North 32 Degrees 28 Minutes 51 Seconds East 86.7 feet
 thence North 32 Degrees 53 Minutes 18 Seconds East 73.7 feet
 thence North 31 Degrees 33 Minutes 11 Seconds East 68.4 feet
 thence North 33 Degrees 28 Minutes 28 Seconds East 57.3 feet
 thence North 32 Degrees 09 Minutes 53 Seconds East 55.6 feet
 thence North 32 Degrees 38 Minutes 52 Seconds East 56.7 feet
 thence North 02 Degrees 33 Minutes 21 Seconds East 52.6 feet
 thence North 21 Degrees 33 Minutes 25 Seconds West 57 feet
 thence North 19 Degrees 13 Minutes 03 Seconds West 37.5 feet
 thence North 01 Degrees 05 Minutes 48 Seconds West 47.6 feet
 thence North 27 Degrees 34 Minutes 31 Seconds East 63.9 feet
 thence North 30 Degrees 27 Minutes 22 Seconds East 80.2 feet
 thence North 28 Degrees 04 Minutes 53 Seconds East 87.7 feet
 thence North 21 Degrees 21 Minutes 22 Seconds East 75.6 feet
 thence North 13 Degrees 04 Minutes 24 Seconds East 69.5 feet
 thence North 10 Degrees 22 Minutes 25 Seconds East 76.1 feet
 thence North 06 Degrees 08 Minutes 35 Seconds East 76 feet
 thence North 04 Degrees 30 Minutes 14 Seconds East 66.5 feet
 thence North 12 Degrees 36 Minutes 23 Seconds East 69 feet
 thence North 16 Degrees 15 Minutes 28 Seconds East 66.8 feet
 thence North 08 Degrees 09 Minutes 08 Seconds East 64.7 feet
 thence North 13 Degrees 58 Minutes 28 Seconds East 74.5 feet
 thence North 16 Degrees 42 Minutes 29 Seconds East 62.8 feet
 thence North 14 Degrees 51 Minutes 59 Seconds East 60.2 feet
 thence North 18 Degrees 37 Minutes 05 Seconds East 60.7 feet
 thence North 19 Degrees 36 Minutes 07 Seconds East 64.6 feet
 thence North 19 Degrees 12 Minutes 07 Seconds East 60.9 feet
 thence North 23 Degrees 43 Minutes 00 Seconds East 62.9 feet
 thence North 29 Degrees 18 Minutes 12 Seconds East 69.1 feet
 thence North 31 Degrees 26 Minutes 04 Seconds East 83 feet
 thence North 30 Degrees 02 Minutes 12 Seconds East 78 feet
 thence North 38 Degrees 47 Minutes 14 Seconds East 81.2 feet
 thence North 53 Degrees 15 Minutes 45 Seconds East 85.7 feet
 thence North 68 Degrees 21 Minutes 57 Seconds East 88.4 feet
 thence North 71 Degrees 46 Minutes 23 Seconds East 69.3 feet
 thence North 73 Degrees 30 Minutes 43 Seconds East 76.5 feet
 thence North 58 Degrees 31 Minutes 46 Seconds East 80.5 feet
 thence North 35 Degrees 04 Minutes 58 Seconds East 73.7 feet
 thence North 29 Degrees 32 Minutes 08 Seconds East 71.9 feet
 thence North 36 Degrees 10 Minutes 26 Seconds East 58 feet
 thence North 51 Degrees 28 Minutes 01 Seconds East 61 feet
 thence North 54 Degrees 01 Minutes 01 Seconds East 78.8 feet
 thence North 47 Degrees 12 Minutes 31 Seconds East 89.9 feet
 thence North 35 Degrees 33 Minutes 48 Seconds East 79 feet
 thence North 34 Degrees 46 Minutes 02 Seconds East 75.4 feet
 thence North 44 Degrees 41 Minutes 36 Seconds East 82.2 feet
 thence North 63 Degrees 54 Minutes 31 Seconds East 75.4 feet
 thence North 58 Degrees 28 Minutes 30 Seconds East 76 feet
 thence North 30 Degrees 42 Minutes 07 Seconds East 58 feet

thence North 30 Degrees 42 Minutes 07 Seconds East 14 feet
 thence North 14 Degrees 23 Minutes 42 Seconds East 68.5 feet
 thence North 10 Degrees 01 Minutes 40 Seconds East 56.7 feet
 thence North 17 Degrees 59 Minutes 56 Seconds East 46 feet
 thence North 41 Degrees 58 Minutes 02 Seconds East 58.5 feet
 thence North 54 Degrees 52 Minutes 08 Seconds East 46 feet
 thence North 63 Degrees 42 Minutes 15 Seconds East 58.4 feet
 thence North 61 Degrees 30 Minutes 53 Seconds East 62.6 feet
 thence North 39 Degrees 21 Minutes 15 Seconds East 49.9 feet
 thence North 02 Degrees 41 Minutes 12 Seconds East 50.3 feet
 thence North 01 Degrees 47 Minutes 53 Seconds West 63 feet
 thence North 10 Degrees 13 Minutes 57 Seconds East 71.8 feet
 thence North 22 Degrees 53 Minutes 31 Seconds East 75 feet
 thence North 38 Degrees 07 Minutes 10 Seconds East 62.8 feet
 thence North 40 Degrees 22 Minutes 06 Seconds East 55.4 feet
 thence North 65 Degrees 07 Minutes 34 Seconds East 75.8 feet
 thence North 87 Degrees 37 Minutes 54 Seconds East 82.1 feet
 thence South 60 Degrees 43 Minutes 00 Seconds East 75.1 feet
 thence South 46 Degrees 32 Minutes 02 Seconds East 65 feet
 thence South 50 Degrees 08 Minutes 12 Seconds East 66.1 feet
 thence South 70 Degrees 09 Minutes 42 Seconds East 69.6 feet
 thence North 72 Degrees 54 Minutes 54 Seconds East 68.2 feet
 thence North 58 Degrees 30 Minutes 56 Seconds East 60.2 feet
 thence North 41 Degrees 37 Minutes 52 Seconds East 56.5 feet
 thence North 40 Degrees 42 Minutes 09 Seconds East 40 feet
 thence North 42 Degrees 49 Minutes 33 Seconds East 85.4 feet
 thence North 44 Degrees 26 Minutes 36 Seconds East 53.1 feet
 thence North 52 Degrees 08 Minutes 44 Seconds East 55.5 feet
 thence North 56 Degrees 11 Minutes 54 Seconds East 53.5 feet
 thence North 57 Degrees 04 Minutes 27 Seconds East 19.5 feet
 thence North 56 Degrees 34 Minutes 55 Seconds East 9 feet
 thence North 57 Degrees 25 Minutes 04 Seconds East 7.4 feet
 thence North 56 Degrees 54 Minutes 00 Seconds East 58.2 feet
 thence North 56 Degrees 11 Minutes 54 Seconds East 80.3 feet
 thence North 48 Degrees 11 Minutes 04 Seconds East 87.7 feet
 thence North 40 Degrees 33 Minutes 57 Seconds East 90.3 feet
 thence North 43 Degrees 37 Minutes 57 Seconds East 100.3 feet
 thence North 49 Degrees 46 Minutes 02 Seconds East 99.7 feet
 thence North 56 Degrees 00 Minutes 12 Seconds East 82.8 feet
 thence North 53 Degrees 51 Minutes 21 Seconds East 65.6 feet
 thence North 70 Degrees 41 Minutes 34 Seconds East 73.6 feet
 thence North 74 Degrees 13 Minutes 56 Seconds East 64 feet
 thence North 72 Degrees 10 Minutes 52 Seconds East 70.9 feet
 thence North 77 Degrees 05 Minutes 36 Seconds East 57.2 feet
 thence North 77 Degrees 46 Minutes 22 Seconds East 90.6 feet
 thence North 77 Degrees 58 Minutes 06 Seconds East 88.8 feet
 thence North 71 Degrees 38 Minutes 35 Seconds East 77.3 feet
 thence North 71 Degrees 01 Minutes 35 Seconds East 51.3 feet
 thence North 74 Degrees 49 Minutes 30 Seconds East 76.7 feet

thence North 78 Degrees 19 Minutes 51 Seconds East 70 feet
 thence North 70 Degrees 25 Minutes 27 Seconds East 42.8 feet
 thence North 81 Degrees 51 Minutes 28 Seconds East 72.2 feet
 thence North 80 Degrees 09 Minutes 42 Seconds East 89.2 feet
 thence North 78 Degrees 53 Minutes 07 Seconds East 73.5 feet
 thence North 72 Degrees 47 Minutes 03 Seconds East 42.9 feet
 thence North 78 Degrees 05 Minutes 42 Seconds East 76.7 feet
 thence North 80 Degrees 04 Minutes 25 Seconds East 78.6 feet
 thence North 82 Degrees 35 Minutes 52 Seconds East 79.7 feet
 thence North 65 Degrees 42 Minutes 11 Seconds East 68.6 feet
 thence North 63 Degrees 49 Minutes 37 Seconds East 60.2 feet
 thence North 82 Degrees 48 Minutes 19 Seconds East 49.3 feet
 thence North 89 Degrees 07 Minutes 44 Seconds East 66.6 feet
 thence North 88 Degrees 50 Minutes 48 Seconds East 66.6 feet
 thence North 86 Degrees 39 Minutes 28 Seconds East 43.4 feet
 thence South 88 Degrees 36 Minutes 01 Seconds East 77.2 feet
 thence North 87 Degrees 24 Minutes 43 Seconds East 82.4 feet
 thence South 87 Degrees 56 Minutes 24 Seconds East 79.5 feet
 thence South 74 Degrees 15 Minutes 26 Seconds East 74.8 feet
 thence South 79 Degrees 24 Minutes 05 Seconds East 72.9 feet
 thence South 61 Degrees 15 Minutes 06 Seconds East 50.7 feet
 thence South 82 Degrees 08 Minutes 06 Seconds East 64.7 feet
 thence North 67 Degrees 48 Minutes 46 Seconds East 88.1 feet
 thence North 60 Degrees 26 Minutes 40 Seconds East 65.8 feet
 thence North 56 Degrees 17 Minutes 42 Seconds East 35.8 feet
 thence North 80 Degrees 13 Minutes 52 Seconds East 39.9 feet
 thence South 79 Degrees 23 Minutes 01 Seconds East 76.2 feet
 thence South 68 Degrees 16 Minutes 51 Seconds East 77.9 feet
 thence South 46 Degrees 42 Minutes 13 Seconds East 66.6 feet
 thence South 55 Degrees 49 Minutes 28 Seconds East 72.5 feet
 thence South 48 Degrees 27 Minutes 05 Seconds East 84.6 feet
 thence South 29 Degrees 10 Minutes 50 Seconds East 91.1 feet
 thence South 24 Degrees 07 Minutes 19 Seconds East 52 feet
 thence South 22 Degrees 46 Minutes 41 Seconds East 78.1 feet
 thence South 40 Degrees 56 Minutes 41 Seconds East 54.9 feet
 thence South 57 Degrees 01 Minutes 53 Seconds East 37.7 feet
 thence South 71 Degrees 16 Minutes 51 Seconds East 20.1 feet
 thence South 70 Degrees 12 Minutes 40 Seconds East 28.7 feet
 thence South 88 Degrees 33 Minutes 47 Seconds East 75.5 feet
 thence North 82 Degrees 30 Minutes 58 Seconds East 44.7 feet
 thence North 83 Degrees 55 Minutes 32 Seconds East 65.3 feet
 thence South 89 Degrees 02 Minutes 00 Seconds East 73.9 feet
 thence South 69 Degrees 36 Minutes 21 Seconds East 76.1 feet
 thence South 63 Degrees 06 Minutes 38 Seconds East 93.4 feet
 thence South 64 Degrees 34 Minutes 39 Seconds East 100.6 feet
 thence South 65 Degrees 56 Minutes 15 Seconds East 103.4 feet
 thence South 61 Degrees 41 Minutes 45 Seconds East 102.8 feet
 thence South 65 Degrees 31 Minutes 52 Seconds East 94 feet
 thence South 46 Degrees 05 Minutes 29 Seconds East 45.2 feet

thence South 46 Degrees 05 Minutes 27 Seconds East 39.6 feet
 thence South 26 Degrees 09 Minutes 14 Seconds East 82.1 feet
 thence South 36 Degrees 50 Minutes 57 Seconds East 80.5 feet
 thence South 41 Degrees 34 Minutes 14 Seconds East 67.7 feet
 thence South 51 Degrees 19 Minutes 29 Seconds East 73 feet
 thence South 50 Degrees 33 Minutes 18 Seconds East 88.8 feet
 thence South 61 Degrees 15 Minutes 06 Seconds East 94.6 feet
 thence South 59 Degrees 06 Minutes 40 Seconds East 83.6 feet
 thence South 51 Degrees 46 Minutes 45 Seconds East 88.5 feet
 thence South 45 Degrees 18 Minutes 23 Seconds East 86.8 feet
 thence South 35 Degrees 16 Minutes 34 Seconds East 69.3 feet
 thence South 42 Degrees 07 Minutes 35 Seconds East 66.9 feet
 thence South 48 Degrees 30 Minutes 30 Seconds East 66.5 feet
 thence South 50 Degrees 11 Minutes 08 Seconds East 38.2 feet
 thence South 66 Degrees 39 Minutes 08 Seconds East 43.4 feet
 thence South 73 Degrees 45 Minutes 34 Seconds East 47.2 feet
 thence South 64 Degrees 49 Minutes 02 Seconds East 31.3 feet
 thence South 43 Degrees 56 Minutes 56 Seconds East 49 feet
 thence South 24 Degrees 18 Minutes 11 Seconds East 55.7 feet
 thence South 15 Degrees 26 Minutes 50 Seconds East 57.8 feet
 thence South 41 Degrees 03 Minutes 09 Seconds East 84.5 feet
 thence South 48 Degrees 58 Minutes 41 Seconds East 87 feet
 thence South 54 Degrees 54 Minutes 23 Seconds East 79.3 feet
 thence South 59 Degrees 24 Minutes 32 Seconds East 97.1 feet
 thence South 59 Degrees 47 Minutes 05 Seconds East 102.1 feet
 thence South 61 Degrees 44 Minutes 32 Seconds East 96.8 feet
 thence South 61 Degrees 29 Minutes 09 Seconds East 85.8 feet
 thence South 58 Degrees 47 Minutes 03 Seconds East 86.6 feet
 thence South 60 Degrees 18 Minutes 35 Seconds East 83.4 feet
 thence South 54 Degrees 44 Minutes 39 Seconds East 89.2 feet
 thence South 56 Degrees 19 Minutes 47 Seconds East 91 feet
 thence South 54 Degrees 47 Minutes 30 Seconds East 94.4 feet
 thence South 69 Degrees 47 Minutes 59 Seconds East 89 feet
 thence North 73 Degrees 59 Minutes 29 Seconds East 84.9 feet
 thence North 46 Degrees 55 Minutes 58 Seconds East 83.1 feet
 thence North 20 Degrees 53 Minutes 37 Seconds East 58.1 feet
 thence North 20 Degrees 22 Minutes 10 Seconds West 40.2 feet
 thence North 49 Degrees 57 Minutes 09 Seconds West 65.9 feet
 thence North 34 Degrees 19 Minutes 32 Seconds West 79.2 feet
 thence North 22 Degrees 46 Minutes 10 Seconds West 73.9 feet
 thence North 15 Degrees 25 Minutes 49 Seconds West 75.5 feet
 thence North 10 Degrees 48 Minutes 52 Seconds West 82.8 feet
 thence North 07 Degrees 31 Minutes 14 Seconds West 78.4 feet
 thence North 05 Degrees 18 Minutes 25 Seconds West 79.1 feet
 thence North 01 Degrees 14 Minutes 05 Seconds East 73.2 feet
 thence North 01 Degrees 44 Minutes 53 Seconds East 73.2 feet
 thence North 12 Degrees 15 Minutes 19 Seconds East 61.9 feet
 thence North 35 Degrees 52 Minutes 01 Seconds East 37.8 feet
 thence North 86 Degrees 21 Minutes 18 Seconds East 39.5 feet

thence South 86 Degrees 13 Minutes 14 Seconds East 32.2 feet
 thence South 51 Degrees 13 Minutes 51 Seconds East 49.5 feet
 thence South 36 Degrees 55 Minutes 55 Seconds East 46.2 feet
 thence South 29 Degrees 54 Minutes 10 Seconds East 47.2 feet
 thence South 29 Degrees 03 Minutes 48 Seconds East 30.7 feet
 thence South 21 Degrees 12 Minutes 15 Seconds East 19.3 feet
 thence South 17 Degrees 09 Minutes 53 Seconds East 11.3 feet
 thence South 44 Degrees 13 Minutes 31 Seconds East 12.3 feet
 thence South 78 Degrees 53 Minutes 06 Seconds East 33.1 feet
 thence North 75 Degrees 26 Minutes 20 Seconds East 62.6 feet
 thence North 56 Degrees 37 Minutes 22 Seconds East 84.2 feet
 thence North 61 Degrees 26 Minutes 26 Seconds East 79.7 feet
 thence North 62 Degrees 20 Minutes 37 Seconds East 64.3 feet
 thence North 51 Degrees 49 Minutes 06 Seconds East 71.1 feet
 thence North 41 Degrees 35 Minutes 58 Seconds East 86 feet
 thence North 40 Degrees 08 Minutes 43 Seconds East 81.9 feet
 thence North 41 Degrees 02 Minutes 28 Seconds East 87.4 feet
 thence North 40 Degrees 00 Minutes 47 Seconds East 79.6 feet
 thence North 57 Degrees 01 Minutes 57 Seconds East 76 feet
 thence North 69 Degrees 49 Minutes 55 Seconds East 79.2 feet
 thence North 70 Degrees 54 Minutes 55 Seconds East 86.7 feet
 thence North 81 Degrees 39 Minutes 37 Seconds East 82.2 feet
 thence North 81 Degrees 15 Minutes 28 Seconds East 78.3 feet
 thence North 76 Degrees 08 Minutes 54 Seconds East 74.3 feet
 thence North 74 Degrees 45 Minutes 43 Seconds East 61.1 feet
 thence North 85 Degrees 01 Minutes 54 Seconds East 76.7 feet
 thence North 83 Degrees 32 Minutes 30 Seconds East 55.1 feet
 thence North 81 Degrees 44 Minutes 42 Seconds East 87.8 feet
 thence North 79 Degrees 56 Minutes 03 Seconds East 83.3 feet
 thence North 80 Degrees 34 Minutes 02 Seconds East 82.8 feet
 thence North 77 Degrees 48 Minutes 56 Seconds East 90.9 feet
 thence North 75 Degrees 45 Minutes 20 Seconds East 92.7 feet
 thence North 77 Degrees 37 Minutes 56 Seconds East 78.5 feet
 thence North 77 Degrees 48 Minutes 17 Seconds East 31.9 feet
 thence North 75 Degrees 10 Minutes 57 Seconds East 28.8 feet
 thence North 69 Degrees 40 Minutes 47 Seconds East 52.7 feet
 thence North 71 Degrees 15 Minutes 31 Seconds East 13.5 feet
 thence North 67 Degrees 38 Minutes 33 Seconds East 28 feet
 thence North 65 Degrees 30 Minutes 52 Seconds East 17.6 feet
 thence North 68 Degrees 18 Minutes 10 Seconds East 76.5 feet
 thence North 61 Degrees 23 Minutes 34 Seconds East 92.1 feet
 thence North 55 Degrees 53 Minutes 02 Seconds East 87.3 feet
 thence North 51 Degrees 17 Minutes 25 Seconds East 68.7 feet
 thence North 58 Degrees 27 Minutes 15 Seconds East 23.4 feet
 thence North 53 Degrees 34 Minutes 00 Seconds East 55.7 feet more or less to **the ending**

point at: 37 degrees 50 minutes 030.4 seconds North Latitude and -111 degrees 07 minutes 01.58 seconds West Longitude, which can be converted to mapping accuracy State Plane Utah South Zone NAD 83 feet coordinates of X = 1,750,984.0 feet and Y = 10,270,606.4 feet.