

**Acknowledgment and  
Notice of Acknowledgment  
of Acceptance of R.S. 2477  
Right-of-Way Grant**

Ent 251447 Bk 431 Pg 1  
Date: 12-MAY-2008 11:04AM  
Fee: None  
Filed By: CT  
LES BARKER, Recorder  
GARFIELD COUNTY CORPORATION  
For: GOVERNOR/STATE OF UTAH

**THE STATE OF UTAH**

**TO ALL WHOM THESE PRESENTS SHALL COME, Greeting:**

**Know ye,** This is an Acknowledgment and Notice of Acknowledgment made under Utah Code Sections 72-5-309 through 310 inclusive, that the grant of the United States of America of “the right of way for the construction of highways over public lands, not reserved for public uses” under United States Revised Statutes 2477 (43 U.S.C. Section 932 (repealed October 21, 1976, with proviso recognizing the validity of rights-of-way already established)) was accepted for and on behalf of the State of Utah and its political subdivision Garfield County as it pertains to the highway located in Garfield County known as SOUTH CREEK/STEVENS NARROWS ROAD; County Road Number: 2012; State Geographic Information Database (SGID) Road Identification Number: RD090135. Total road length is 4.47 miles more or less.

The reason for this Acknowledgment and Notice of Acknowledgment includes, but is not limited to, the fact that the road was constructed, mechanically, or by continuous use as a public highway for a period of at least ten years, over public lands not reserved for public uses, prior to the earlier of (a) the October 21, 1976 repeal of R.S. 2477 or (b) the date the servient estate was reserved for public uses.

This Acknowledgment and Notice of Acknowledgment applies only to the segments of the road that traverse land owned by the Bureau of Land Management, United States Department of the Interior, and does not apply to segments of the road that traverse land owned by any other person or entity. The State of Utah and its political subdivisions reserve the right to make further acknowledgments and notices of acknowledgment with regard to road segments that traverse land owned by other entities, including the United States of America, through one or more of its agencies.

A printed copy of a map showing the location of the road in said county is appended hereto as “Attachment 1,” a printed copy of representative photos of the road is appended hereto as “Attachment 2,” a printed copy of a description of the beginning and ending points of the entire road together with a list of Townships, Ranges and Sections that may be traversed by the road in said county is appended hereto as “Attachment 3,” and a printed copy of the Road Centerline Description Cover Page(s) is appended hereto as “Attachment 4.” The Appendices listed in “Attachment 4” that contain the actual road centerline descriptions are incorporated herein by reference. Affidavits provided by individuals familiar with the road are appended hereto as “Attachment 5.”

A printed copy of this Acknowledgment and Notice of Acknowledgment, together with its Attachments and Appendices, may be viewed and/or obtained at the office of the Utah State Archives.

An electronic copy of this Acknowledgment and Notice of Acknowledgment, together with its Attachments and Appendices, may be viewed and/or downloaded as read-only PDF (Portable Document Format) files via the

Internet at <http://recorded2477roads.utah.gov>.

The owner of the servient estate in the land underlying the road-segments subject to this Acknowledgment and Notice is believed to be the United States of America through one or more of its agencies. Any of such agencies or any other person with a servient ownership claim or a competing dominant estate right-of-way ownership claim, may file a petition in the State District Court for Salt Lake County for a decision regarding the correctness of this Acknowledgment. A claimant shall file a petition within sixty (60) days after receipt of this Notice.

**In Witness Whereof**, I, John Harja, the official designee of the Governor of the State of Utah, in conformity to the laws of the State (Utah Code Sections 72-5-308 through 310 inclusive), have caused this Acknowledgment and Notice of Acknowledgment to be made.

Signed by my hand in Salt Lake City, Utah, the 23<sup>rd</sup> day of April, 2008.

By the Governor's Designee

  
\_\_\_\_\_  
John Harja


**CERTIFICATION**

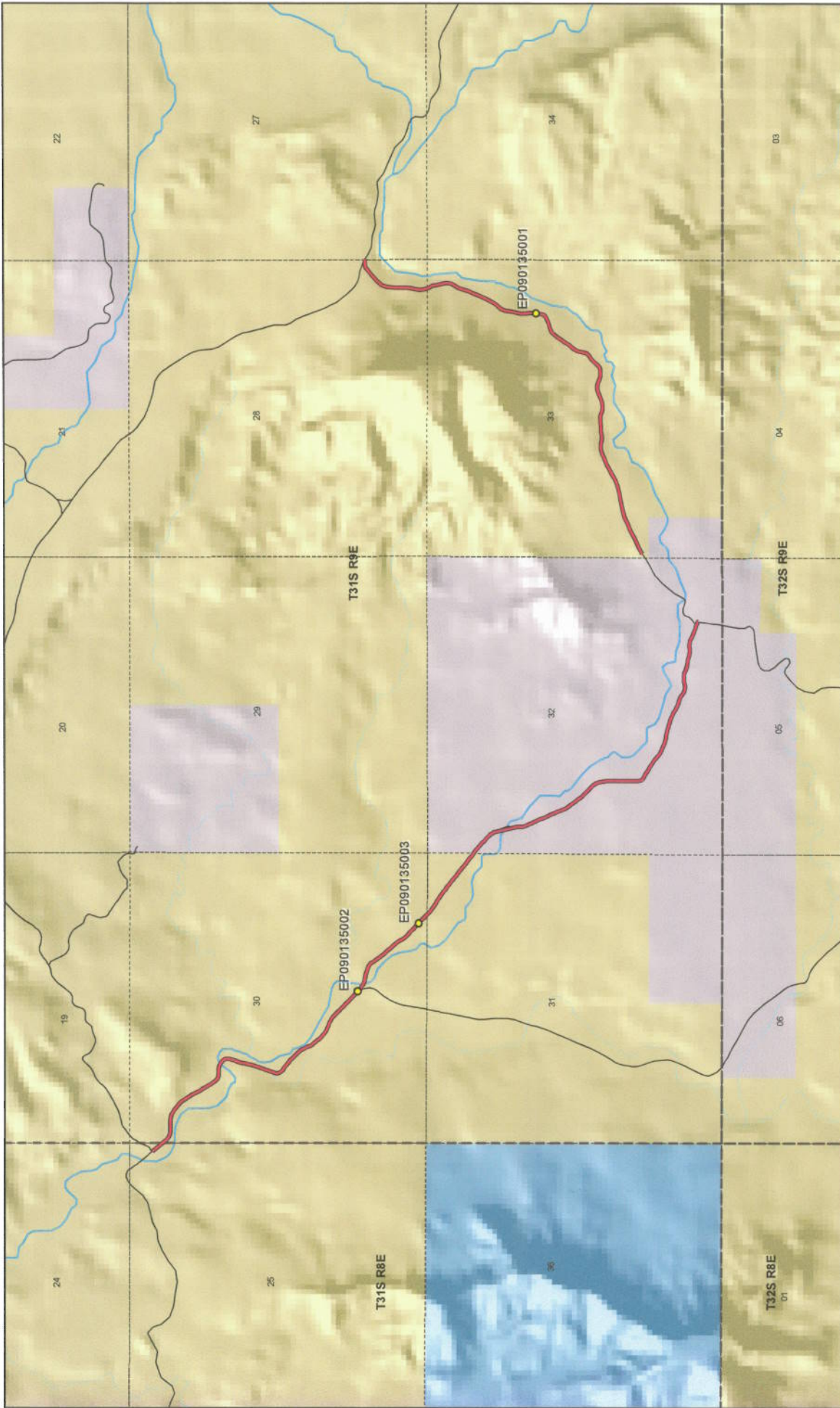
State of Utah                    )  
  : ss  
County of Salt Lake         )

I hereby certify that the signer of the foregoing document, John Harja, is personally known by me, has made a voluntary signature and taken an oath stating that he is the official designee of the Governor of the State of Utah and is authorized to sign this document on the Governor's behalf pursuant to Utah Code Section 72-5-309. He further vouched that, based upon information and belief, the facts alleged therein are true.

Dated this 23<sup>rd</sup> day of April, 2008.



  
\_\_\_\_\_  
Notary Public



**Land Ownership Categories**

- BLM
- Private
- SITLA, State Trust Land
- USFS, National Forest
- State Parks and Recreation
- Tribal, Indian Reservation
- NPS, National Park

**Transportation Network**

- SOUTH CREEK/STEVENS NARROWS ROAD
- Other Roads
- Title V, Issued Or Under Consideration By BLM Or County
- Photo Event Point
- Section = 1 Mile

1:28,488  
1 inch equals 0.4 miles

**SOUTH CREEK/STEVENS NARROWS ROAD - Garfield County**  
**SGID RD\_ID RD090135**

Map prepared by the State of Utah  
Automated Geographic Reference Center  
Room 5130 State Office Building  
Salt Lake City, Utah 84114  
Feb 27, 2008

Attachment 2



EP090135001



EP090135002



EP090135003

EP000000000

EP000000000

EP000000000

**SOUTH CREEK/STEVENS NARROWS ROAD - Garfield County**

**SGID RD\_ID RD090135**

Map prepared by the State of Utah  
Automated Geographic Reference Center  
Room 5130 State Office Building  
Salt Lake City, Utah 84114  
February 29, 2008



## Attachment 3

### Beginning & Ending Points and Township, Range, and Section References For:

**Popular Name: SOUTH CREEK/STEVENS NARROWS ROAD**

**County: Garfield**

**County Road Number: 2012**

**State Geographic Information Database (SGID) Road Identification Number: RD090135.**

**Total Road Length: 4.47 miles more or less.**

**Beginning at a point** on the road centerline located at 38 degrees 05 minutes 015.6 seconds North Latitude and -110 degrees 58 minutes 07.89 seconds West Longitude, which can be converted to mapping accuracy State Plane Utah South Zone NAD 83 feet coordinates of X = 1,793,283.9 feet and Y = 10,360,352.8 feet based on the US Survey Foot conversion.

**Ending at a point** on the road centerline located at 38 degrees 04 minutes 37.95 seconds North Latitude and -110 degrees 54 minutes 49.46 seconds West Longitude, which can be converted to mapping accuracy State Plane Utah South Zone NAD 83 feet coordinates of X = 1,809,171.3 feet and Y = 10,356,639.0 feet based on the US Survey Foot conversion.

This road may traverse:

Township 31 South Range 8 East, Section(s) 25, Salt Lake Base & Meridian

Township 31 South Range 9 East, Section(s) 27,28,30,31,32,33, Salt Lake Base & Meridian

See Attachment 1 above for a cartographic depiction of the course of this road.

**Attachment 4  
Road Centerline Description Cover Page(s)**

**Popular Name: SOUTH CREEK/STEVENS NARROWS ROAD**

**County: Garfield**

**County Road Number: 2012**

**State Geographic Information Database (SGID) Road Identification Number: RD090135.**

**Total Road Length: 4.47 miles more or less.**

**Centerline Descriptions Of Road-Segments That Cross Over Federally Owned Land, Derived From Global Positioning System Data And Cross-checked against USGS Digital Orthophoto Quadrangles Compiled By The Utah Automated Geographic Reference Center And Entered Into The State Geographic Information Database (SGID).**

<b>Road-Segments Listed by SGID Road Identification Number (RD ID)</b>	<b>Road-Segment Numbers</b>	<b>Believed Ownership Of Servient Estate</b>	<b>Approximate Segment Length</b>	<b>See Attached Appendix</b>
<b>RD090135</b>	<b>001</b>	<b>BLM</b>	<b>1.62 Miles</b>	<b>A</b>
<b>RD090135</b>	<b>002</b>	<b>PVT</b>	<b>1.23 Miles</b>	<b>(not shown)</b>
<b>RD090135</b>	<b>003</b>	<b>BLM</b>	<b>1.62 Miles</b>	<b>B</b>
		<b>Total Road Length</b>	<b>4.47</b>	<b>—————</b>

\* Indicates that a Title V permit will be requested, is in process, or has been issued.

† Indicates that road-segments crossing Forest Service land are under consideration by the state and county as of the date of this Acknowledgment and Notice of Acknowledgment.

## Attachment 5

**AFFIDAVIT OF ARNOLD ALVEY**  
**SOUTH CREEK / STEVENS NARROWS ROAD**  
**GARFIELD COUNTY, UTAH**  
**ROAD NUMBER 2012**

State of Utah                    )  
  : ss.  
County of Garfield            )

ARNOLD ALVEY, being first duly sworn, deposes and states as follows:

1. I am an adult competent to testify about the matters set forth below based upon my personal knowledge. I currently reside in Escalante, Garfield County, Utah. I was born and raised in Garfield County and have lived in the county for 78 years. I worked for the Garfield County Roads Department seasonally during the 1950s.

2. I have traveled and am familiar with a road in Garfield County known as South Creek / Stevens Narrows Road. I am also familiar with the land the road traverses. When I first used and observed the road in the early 1950s it followed the same route as in 1987 when I last observed it. Attached is a Garfield County map showing South Creek / Stevens Narrows Road. To the best of my knowledge and based upon my use of and familiarity with this road and the land it traverses, the location and route of the road are correctly illustrated on the attached map.

3. The County also identifies this road according to the road number listed above.

4. I have observed that the road has been open to the public for all to use, to come and go as they pleased, since at least as early as the early 1950s and continuing through 1976 to 1987. Throughout this time period I have observed travel on the road by means of cars, trucks, pickup trucks and ATVs. Throughout this time period, the road has been used daily, weather permitting, for more than ten continuous years prior to 1976, and was so used in 1987.



5. Throughout the time period from the early 1950s to 1987, I have used the road myself for livestock operations, county road maintenance, hunting, oil and gas exploration, recreation and travel in and through the area.

6. Throughout the time period described in the previous paragraph, I have observed other vehicles from the general public using the road at various times for the uses described in the previous paragraph plus, recreation, sightseeing, seismograph work and prospecting for minerals.


7. It is also the reputation in the community that this road has been open to the public for all to use, to come and go as they pleased, since at least as early as the early 1900s and continuing through 1976 to the present, for the uses described in the previous paragraphs.

8. Prior to 1976, I participated in county road maintenance work on the road and observed graders and county road maintenance equipment performing maintenance and construction activities on the road.

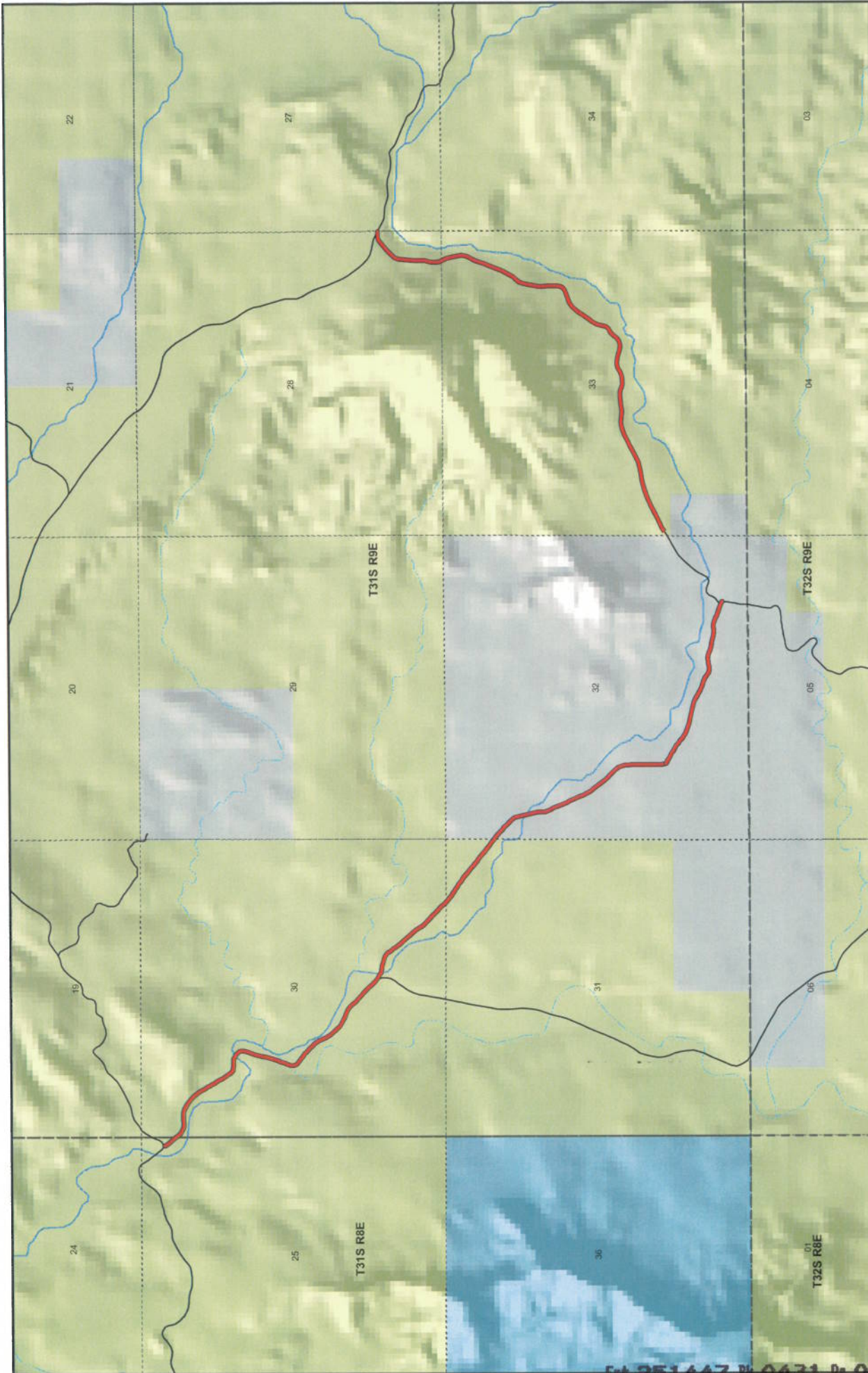
DATED this 11 day of July, 2007.

  
\_\_\_\_\_  
ARNOLD ALVEY

SUBSCRIBED AND SWORN to before me this 11<sup>th</sup> day of July, 2007.



  
\_\_\_\_\_  
NOTARY PUBLIC



### SOUTH CREEK/STEVENS NARROWS RD County Unique - 2012

- Land Ownership Categories**
- BLM
  - Private
  - SITLA, State Trust Land
  - USFS, National Forest
  - National Park/Monument (NPS)

- Misc**
- Wildlife Reserve
  - National Rec. Area
  - Wilderness
  - State Park

- Transportation Network**
- SOUTH CREEK/STEVENS NARROWS RD
  - State / U.S. Highway
  - Local Roads

- Misc**
- City / Town
  - Municipalities
  - Section = 1 Mile
  - Monument Boundary



1:27,176  
1 inch equals 0.4 miles

Map prepared by the State of High  
Automated Geographic Reference Center  
AGRC:  
Room 0130 State Office Building  
San Luis Obispo, CA 93414  
JUL 05, 2007

**AFFIDAVIT OF DELL LEFEVRE**  
**SOUTH CREEK/STEVENS NARROWS ROAD**  
**COUNTY ROAD NUMBER 2012**  
**GARFIELD COUNTY, UTAH**

State of Utah                                    )  
  : ss.  
County of Garfield                            )

DELL LEFEVRE, being first duly sworn, deposes and states as follows:

1.       I am an adult competent to testify about the matters set forth below based upon my personal knowledge. I have lived in Garfield County for 55 years. I have been a Garfield Commissioner for 17 years.

2.       I first used and have observed and am familiar with a road in Garfield County known as South Creek/Stevens Narrows Road. I am also familiar with the land the road traverses. When I first used and observed the road in 1955, it followed the same route as in 2004 when I last observed it. Attached is a Garfield County map showing South Creek/Stevens Narrows Road. To the best of my knowledge and based upon my use of and familiarity with this road and the land it traverses, the location and route of the road are correctly illustrated on the attached map. The County also identifies this road according to the road number listed above.

3.       I have observed that the road has been open to the public for all to use, to come and go as they pleased, since at least as early as 1955 and continuing through 1976 to 2004. Throughout this time period I have observed travel on the road by various means, including cars, trucks, maintenance vehicles and jeeps. Throughout this time

period, the road has been used daily for more than ten continuous years prior to 1976, and was used daily in 2004.

4. Throughout the time period from 1955 to 2004, I have used and observed vehicles using the road for livestock operations and travel in and through the area.

5. Throughout the time period described in the previous paragraph, I observed vehicles using the road at various times for the uses described in the previous paragraph, plus hunting, wood gathering, logging, prospecting for minerals, recreation and government access.

6. It is also the reputation in the community that this road has been open to the public for all to use, to come and go as they pleased, since at least as early as the early 1900s and continuing through 1976 to the present, for the uses described in the previous paragraphs.


7. Prior to 1976, I observed graders performing maintenance and construction activities on the road.

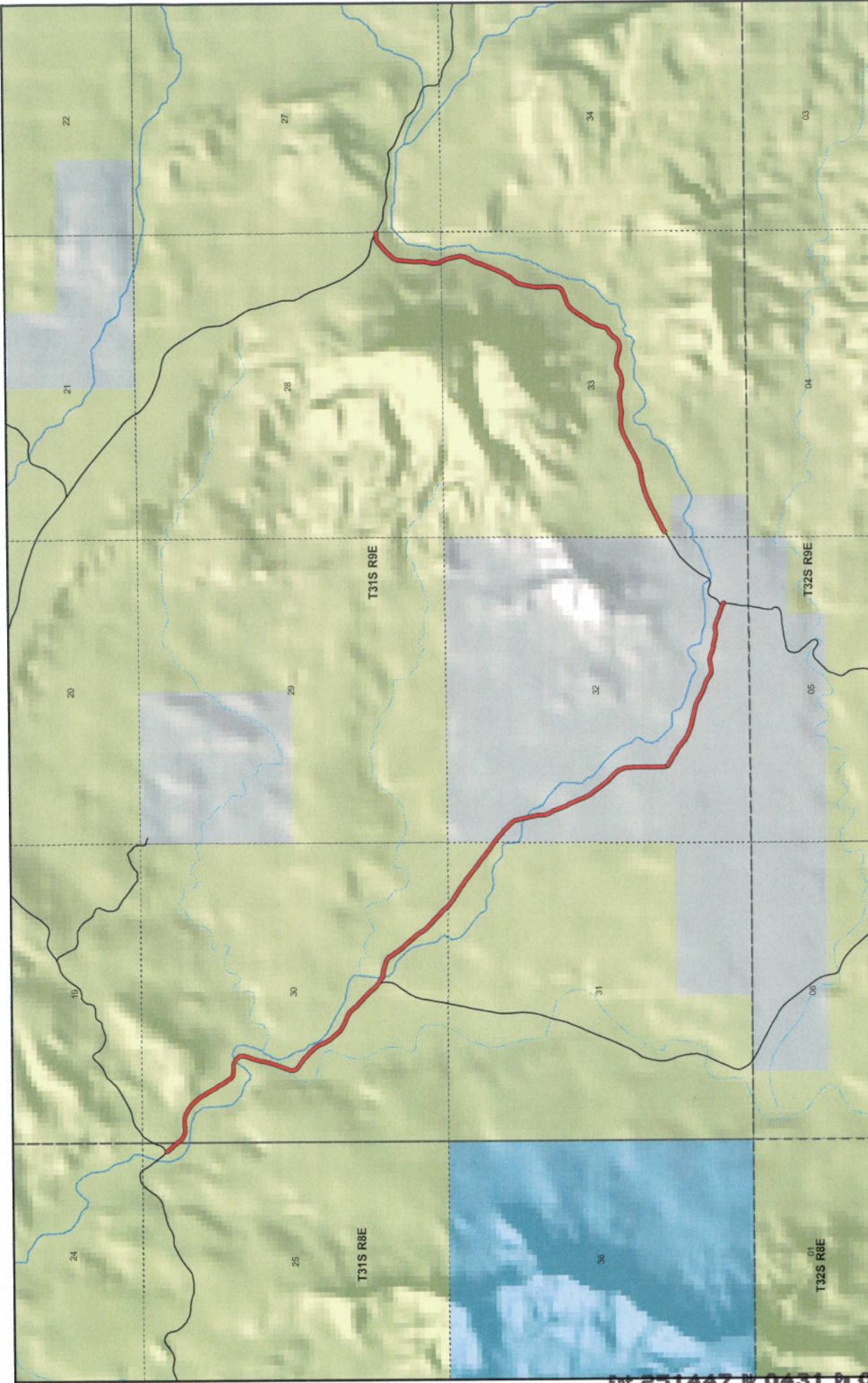


Dated this 9 day of July, 2007.



DELL LEFEVRE


SUBSCRIBED AND SWORN to before me this 9th day of July, 2007.

  
NOTARY PUBLIC

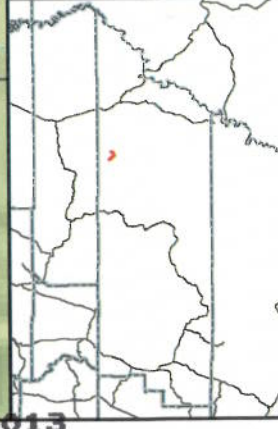
1:27,176  
1 inch equals 0.4 miles

Map prepared by the State of Utah  
Automated Geographic Reference Center  
AGRC  
P.O. Box 130, City, Utah 84114  
Salt Lake City, Utah 84114  
July 05, 2007



### SOUTH CREEK/STEVENS NARROWS RD County Unique - 2012

<p><b>Land Ownership Categories</b></p> <ul style="list-style-type: none"> <li>BLM</li> <li>Private</li> <li>SITLA, State Trust Land</li> <li>USFS, National Forest</li> <li>National Park/Monument (NPS)</li> </ul>	<p><b>Misc</b></p> <ul style="list-style-type: none"> <li>City / Town</li> <li>Municipalities</li> <li>Section = 1 Mile</li> <li>Monument Boundary</li> </ul>	<p><b>Transportation Network</b></p> <ul style="list-style-type: none"> <li>SOUTH CREEK/STEVENS NARROWS RD</li> <li>State / U.S. Highway</li> <li>Local Roads</li> </ul>
--	---	--



## Appendix A to Attachment 4

**Popular Name: SOUTH CREEK/STEVENS NARROWS ROAD**

**County: Garfield**

**County Road Number: 2012**

**State Geographic Information Database (SGID) Road Identification Number: RD090135.**

**Road-Segment Number: 001**

**Road-Segment Length: 1.62 miles more or less.**

**Believed owner of the land underlying this road-segment is: Bureau of Land Management.**

*The following description is based upon the geographic coordinate system using the NAD83 Datum. The source is GPS mapping grade data as indicated in the metadata and/or the transportation data model of the State of Utah Geographic Information Database (SGID).*

The road-segment itself is the monument that is identified by its physical presence on the land. The location of said physical presence is closely approximated by mapping grade Global Positioning System (GPS) data. Said data are checked against the corresponding gray-scale 1-meter Digital Orthophoto Quadrangles published by the United States Geological Survey (USGS) to verify a reasonable degree of accuracy. In circumstances where accurate satellite signal acquisition is not possible, such as deep, narrow canyons or under a canopy of dense foliage, or where very sharp curves in the road make accuracy questionable, such portions of the road were digitized from the corresponding gray-scale 1-meter Digital Orthophoto Quadrangles published by the United States Geological Survey (USGS).

This road-segment may traverse:

Township 31 South Range 8 East, Section(s) 25, Salt Lake Base & Meridian

Township 31 South Range 9 East, Section(s) 30,31, Salt Lake Base & Meridian

The following description closely approximates the location of the centerline of the physical monument (SOUTH CREEK/STEVENS NARROWS ROAD)-- Segment 001 based on mapping grade Global Positioning System (GPS) data as defined above:

**Beginning at a point** on the road center line located at 38 degrees 05 minutes 015.6 seconds North Latitude and -110 degrees 58 minutes 07.89 seconds West Longitude, which can be converted to mapping accuracy State Plane Utah South Zone NAD 83 feet coordinates of X = 1,793,283.9 feet and Y = 10,360,352.8 feet; thence the following courses along the said road center line:

thence South 45 Degrees 18 Minutes 22 Seconds East	10.7 feet
thence South 37 Degrees 20 Minutes 55 Seconds East	43.6 feet
thence South 40 Degrees 20 Minutes 11 Seconds East	64.3 feet
thence South 39 Degrees 46 Minutes 43 Seconds East	79.5 feet
thence South 39 Degrees 18 Minutes 21 Seconds East	45.9 feet
thence South 39 Degrees 18 Minutes 23 Seconds East	31.8 feet
thence South 42 Degrees 31 Minutes 37 Seconds East	71.8 feet
thence South 54 Degrees 53 Minutes 57 Seconds East	66.8 feet
thence South 74 Degrees 44 Minutes 01 Seconds East	62.3 feet
thence South 89 Degrees 44 Minutes 30 Seconds East	66.6 feet

thence North 87 Degrees 33 Minutes 50 Seconds East 79.5 feet  
 thence North 89 Degrees 41 Minutes 37 Seconds East 10.8 feet  
 thence South 89 Degrees 47 Minutes 40 Seconds East 73.5 feet  
 thence South 76 Degrees 54 Minutes 15 Seconds East 93.5 feet  
 thence South 54 Degrees 08 Minutes 52 Seconds East 10.6 feet  
 thence South 57 Degrees 37 Minutes 32 Seconds East 82.7 feet  
 thence South 53 Degrees 49 Minutes 48 Seconds East 95.5 feet  
 thence South 52 Degrees 25 Minutes 52 Seconds East 7.5 feet  
 thence South 45 Degrees 27 Minutes 29 Seconds East 87.5 feet  
 thence South 36 Degrees 53 Minutes 23 Seconds East 92 feet  
 thence South 32 Degrees 29 Minutes 19 Seconds East 45 feet  
 thence South 31 Degrees 03 Minutes 05 Seconds East 44.3 feet  
 thence South 29 Degrees 44 Minutes 01 Seconds East 44.1 feet  
 thence South 29 Degrees 46 Minutes 55 Seconds East 43.4 feet  
 thence South 30 Degrees 12 Minutes 52 Seconds East 42.8 feet  
 thence South 30 Degrees 16 Minutes 22 Seconds East 42.1 feet  
 thence South 30 Degrees 53 Minutes 07 Seconds East 41.9 feet  
 thence South 35 Degrees 20 Minutes 02 Seconds East 42.9 feet  
 thence South 30 Degrees 52 Minutes 01 Seconds East 40 feet  
 thence South 28 Degrees 59 Minutes 32 Seconds East 39.7 feet  
 thence South 29 Degrees 01 Minutes 56 Seconds East 38.9 feet  
 thence South 29 Degrees 30 Minutes 13 Seconds East 38.3 feet  
 thence South 31 Degrees 31 Minutes 28 Seconds East 38 feet  
 thence South 33 Degrees 26 Minutes 09 Seconds East 37.2 feet  
 thence South 35 Degrees 31 Minutes 25 Seconds East 34.1 feet  
 thence South 41 Degrees 56 Minutes 23 Seconds East 31.6 feet  
 thence South 49 Degrees 25 Minutes 27 Seconds East 29.1 feet  
 thence South 62 Degrees 22 Minutes 37 Seconds East 30.8 feet  
 thence South 78 Degrees 45 Minutes 34 Seconds East 31.2 feet  
 thence South 83 Degrees 57 Minutes 57 Seconds East 29.7 feet  
 thence South 88 Degrees 26 Minutes 18 Seconds East 30.2 feet  
 thence North 89 Degrees 41 Minutes 37 Seconds East 31.2 feet  
 thence North 89 Degrees 02 Minutes 33 Seconds East 28.9 feet  
 thence South 84 Degrees 55 Minutes 46 Seconds East 28 feet  
 thence South 73 Degrees 59 Minutes 32 Seconds East 28 feet  
 thence South 64 Degrees 03 Minutes 53 Seconds East 26 feet  
 thence South 58 Degrees 41 Minutes 55 Seconds East 5 feet  
 thence South 55 Degrees 47 Minutes 51 Seconds East 19.1 feet  
 thence South 53 Degrees 05 Minutes 53 Seconds East 22.3 feet  
 thence South 52 Degrees 00 Minutes 57 Seconds East 7.9 feet  
 thence South 52 Degrees 00 Minutes 57 Seconds East 15.9 feet  
 thence South 45 Degrees 51 Minutes 44 Seconds East 23.9 feet  
 thence South 33 Degrees 21 Minutes 43 Seconds East 24.7 feet  
 thence South 20 Degrees 03 Minutes 10 Seconds East 27.2 feet  
 thence South 04 Degrees 52 Minutes 48 Seconds East 8.2 feet  
 thence South 05 Degrees 20 Minutes 55 Seconds East 11.2 feet  
 thence South 07 Degrees 25 Minutes 52 Seconds East 10.6 feet  
 thence South 05 Degrees 45 Minutes 58 Seconds West 31 feet  
 thence South 11 Degrees 47 Minutes 18 Seconds West 32.9 feet

thence South 17 Degrees 37 Minutes 18 Seconds West 35.2 feet  
thence South 18 Degrees 47 Minutes 14 Seconds West 36.1 feet  
thence South 21 Degrees 29 Minutes 42 Seconds West 26.5 feet  
thence South 16 Degrees 23 Minutes 34 Seconds West 10.3 feet  
thence South 16 Degrees 59 Minutes 10 Seconds West 36.4 feet  
thence South 16 Degrees 57 Minutes 09 Seconds West 35.4 feet  
thence South 14 Degrees 16 Minutes 04 Seconds West 33.9 feet  
thence South 12 Degrees 20 Minutes 46 Seconds West 33 feet  
thence South 10 Degrees 46 Minutes 34 Seconds West 32.4 feet  
thence South 13 Degrees 52 Minutes 18 Seconds West 32.2 feet  
thence South 11 Degrees 14 Minutes 25 Seconds West 31.2 feet  
thence South 11 Degrees 27 Minutes 43 Seconds West 32.2 feet  
thence South 12 Degrees 13 Minutes 21 Seconds West 30.3 feet  
thence South 13 Degrees 43 Minutes 48 Seconds West 29.8 feet  
thence South 17 Degrees 30 Minutes 45 Seconds West 29 feet  
thence South 18 Degrees 44 Minutes 25 Seconds West 29.2 feet  
thence South 22 Degrees 01 Minutes 20 Seconds West 19.9 feet  
thence South 18 Degrees 47 Minutes 14 Seconds West 9 feet  
thence South 18 Degrees 59 Minutes 01 Seconds West 27.8 feet  
thence South 18 Degrees 20 Minutes 36 Seconds West 27.7 feet  
thence South 20 Degrees 29 Minutes 16 Seconds West 27.7 feet  
thence South 19 Degrees 57 Minutes 00 Seconds West 29.4 feet  
thence South 19 Degrees 43 Minutes 51 Seconds West 29.7 feet  
thence South 19 Degrees 08 Minutes 01 Seconds West 29.6 feet  
thence South 18 Degrees 31 Minutes 56 Seconds West 29.5 feet  
thence South 17 Degrees 43 Minutes 41 Seconds West 29.7 feet  
thence South 17 Degrees 30 Minutes 45 Seconds West 29 feet  
thence South 17 Degrees 30 Minutes 45 Seconds West 29 feet  
thence South 15 Degrees 49 Minutes 16 Seconds West 28.4 feet  
thence South 05 Degrees 08 Minutes 02 Seconds West 27.7 feet  
thence South 09 Degrees 39 Minutes 03 Seconds East 26.3 feet  
thence South 25 Degrees 02 Minutes 00 Seconds East 27.5 feet  
thence South 38 Degrees 57 Minutes 57 Seconds East 29.4 feet  
thence South 49 Degrees 10 Minutes 38 Seconds East 30.9 feet  
thence South 57 Degrees 05 Minutes 27 Seconds East 33 feet  
thence South 57 Degrees 50 Minutes 06 Seconds East 34.2 feet  
thence South 53 Degrees 50 Minutes 13 Seconds East 37.5 feet  
thence South 51 Degrees 15 Minutes 37 Seconds East 38 feet  
thence South 49 Degrees 51 Minutes 58 Seconds East 37.9 feet  
thence South 49 Degrees 07 Minutes 12 Seconds East 38.4 feet  
thence South 48 Degrees 05 Minutes 56 Seconds East 38.1 feet  
thence South 45 Degrees 38 Minutes 57 Seconds East 38.8 feet  
thence South 44 Degrees 37 Minutes 26 Seconds East 39 feet  
thence South 43 Degrees 17 Minutes 05 Seconds East 39.5 feet  
thence South 44 Degrees 18 Minutes 03 Seconds East 39.7 feet  
thence South 39 Degrees 55 Minutes 46 Seconds East 39.6 feet  
thence South 39 Degrees 02 Minutes 19 Seconds East 40.4 feet  
thence South 30 Degrees 13 Minutes 31 Seconds East 40.1 feet  
thence South 23 Degrees 33 Minutes 55 Seconds East 40.7 feet



thence South 20 Degrees 58 Minutes 20 Seconds East 40 feet  
 thence South 24 Degrees 24 Minutes 30 Seconds East 41 feet  
 thence South 30 Degrees 06 Minutes 25 Seconds East 41.6 feet  
 thence South 35 Degrees 06 Minutes 52 Seconds East 42 feet  
 thence South 36 Degrees 49 Minutes 18 Seconds East 42.5 feet  
 thence South 39 Degrees 59 Minutes 55 Seconds East 42.7 feet  
 thence South 40 Degrees 40 Minutes 14 Seconds East 43.1 feet  
 thence South 42 Degrees 11 Minutes 43 Seconds East 42.8 feet  
 thence South 44 Degrees 59 Minutes 47 Seconds East 42.9 feet  
 thence South 51 Degrees 14 Minutes 01 Seconds East 42.7 feet  
 thence South 57 Degrees 05 Minutes 58 Seconds East 43.1 feet  
 thence South 63 Degrees 32 Minutes 55 Seconds East 43.7 feet  
 thence South 66 Degrees 36 Minutes 12 Seconds East 44.1 feet  
 thence South 66 Degrees 43 Minutes 28 Seconds East 45.1 feet  
 thence South 65 Degrees 49 Minutes 37 Seconds East 44.4 feet  
 thence South 64 Degrees 29 Minutes 50 Seconds East 44.5 feet  
 thence South 57 Degrees 20 Minutes 12 Seconds East 14.5 feet  
 thence South 58 Degrees 34 Minutes 21 Seconds East 29.3 feet  
 thence South 52 Degrees 34 Minutes 52 Seconds East 44 feet  
 thence South 46 Degrees 34 Minutes 45 Seconds East 10.4 feet  
 thence South 46 Degrees 06 Minutes 06 Seconds East 33.4 feet  
 thence South 42 Degrees 11 Minutes 43 Seconds East 42.8 feet  
 thence South 41 Degrees 56 Minutes 22 Seconds East 39.5 feet  
 thence South 43 Degrees 54 Minutes 32 Seconds East 38.1 feet  
 thence South 46 Degrees 36 Minutes 29 Seconds East 40.9 feet  
 thence South 47 Degrees 53 Minutes 44 Seconds East 46.2 feet  
 thence South 47 Degrees 14 Minutes 34 Seconds East 48.1 feet  
 thence South 46 Degrees 39 Minutes 49 Seconds East 49 feet  
 thence South 45 Degrees 34 Minutes 49 Seconds East 48.5 feet  
 thence South 44 Degrees 43 Minutes 38 Seconds East 46 feet  
 thence South 44 Degrees 06 Minutes 00 Seconds East 44.1 feet  
 thence South 43 Degrees 41 Minutes 17 Seconds East 41.1 feet  
 thence South 44 Degrees 15 Minutes 06 Seconds East 37.8 feet  
 thence South 44 Degrees 55 Minutes 17 Seconds East 34.6 feet  
 thence South 46 Degrees 08 Minutes 55 Seconds East 31.6 feet  
 thence South 51 Degrees 16 Minutes 14 Seconds East 15.6 feet  
 thence South 53 Degrees 09 Minutes 34 Seconds East 13.6 feet  
 thence South 54 Degrees 59 Minutes 41 Seconds East 29 feet  
 thence South 56 Degrees 16 Minutes 26 Seconds East 30.5 feet  
 thence South 56 Degrees 16 Minutes 26 Seconds East 30.5 feet  
 thence South 56 Degrees 15 Minutes 36 Seconds East 29.3 feet  
 thence South 60 Degrees 22 Minutes 28 Seconds East 25 feet  
 thence South 67 Degrees 41 Minutes 10 Seconds East 21.3 feet  
 thence South 74 Degrees 30 Minutes 13 Seconds East 18.1 feet  
 thence South 81 Degrees 50 Minutes 06 Seconds East 15.6 feet  
 thence South 84 Degrees 14 Minutes 01 Seconds East 15.5 feet  
 thence South 83 Degrees 18 Minutes 17 Seconds East 18.8 feet  
 thence South 81 Degrees 29 Minutes 57 Seconds East 23.6 feet  
 thence South 79 Degrees 07 Minutes 56 Seconds East 27.1 feet

thence South 75 Degrees 48 Minutes 59 Seconds East 30.2 feet  
 thence South 73 Degrees 29 Minutes 05 Seconds East 29.5 feet  
 thence South 72 Degrees 52 Minutes 34 Seconds East 29.6 feet  
 thence South 74 Degrees 53 Minutes 02 Seconds East 29.6 feet  
 thence South 74 Degrees 30 Minutes 13 Seconds East 18.1 feet  
 thence South 72 Degrees 22 Minutes 41 Seconds East 11.7 feet  
 thence South 65 Degrees 06 Minutes 18 Seconds East 30.8 feet  
 thence South 53 Degrees 26 Minutes 10 Seconds East 31.2 feet  
 thence South 41 Degrees 36 Minutes 05 Seconds East 32.3 feet  
 thence South 32 Degrees 55 Minutes 31 Seconds East 19.5 feet  
 thence South 34 Degrees 18 Minutes 09 Seconds East 17 feet  
 thence South 32 Degrees 21 Minutes 48 Seconds East 38.3 feet  
 thence South 33 Degrees 35 Minutes 37 Seconds East 38.9 feet  
 thence South 36 Degrees 24 Minutes 16 Seconds East 39 feet  
 thence South 36 Degrees 47 Minutes 31 Seconds East 39.2 feet  
 thence South 39 Degrees 02 Minutes 19 Seconds East 40.4 feet  
 thence South 39 Degrees 18 Minutes 49 Seconds East 42.2 feet  
 thence South 40 Degrees 06 Minutes 42 Seconds East 41 feet  
 thence South 40 Degrees 57 Minutes 31 Seconds East 39.8 feet  
 thence South 41 Degrees 32 Minutes 15 Seconds East 38.8 feet  
 thence South 42 Degrees 28 Minutes 44 Seconds East 37.6 feet  
 thence South 44 Degrees 35 Minutes 55 Seconds East 37.6 feet  
 thence South 44 Degrees 57 Minutes 01 Seconds East 37.4 feet  
 thence South 42 Degrees 48 Minutes 59 Seconds East 37.4 feet  
 thence South 39 Degrees 16 Minutes 43 Seconds East 37.6 feet  
 thence South 36 Degrees 04 Minutes 34 Seconds East 37.6 feet  
 thence South 32 Degrees 02 Minutes 43 Seconds East 37.4 feet  
 thence South 30 Degrees 33 Minutes 45 Seconds East 36.5 feet  
 thence South 32 Degrees 22 Minutes 05 Seconds East 35.2 feet  
 thence South 34 Degrees 09 Minutes 05 Seconds East 33.6 feet  
 thence South 41 Degrees 50 Minutes 58 Seconds East 34.6 feet  
 thence South 46 Degrees 03 Minutes 36 Seconds East 35.3 feet  
 thence South 47 Degrees 07 Minutes 48 Seconds East 36.5 feet  
 thence South 46 Degrees 03 Minutes 00 Seconds East 35.7 feet  
 thence South 47 Degrees 09 Minutes 13 Seconds East 36 feet  
 thence South 47 Degrees 12 Minutes 09 Seconds East 35.1 feet  
 thence South 48 Degrees 04 Minutes 12 Seconds East 33.7 feet  
 thence South 47 Degrees 31 Minutes 32 Seconds East 30 feet  
 thence South 46 Degrees 50 Minutes 01 Seconds East 104.5 feet  
 thence South 46 Degrees 18 Minutes 40 Seconds East 26.5 feet  
 thence South 46 Degrees 06 Minutes 47 Seconds East 33 feet  
 thence South 44 Degrees 56 Minutes 28 Seconds East 36.4 feet  
 thence South 44 Degrees 57 Minutes 16 Seconds East 37.8 feet  
 thence South 45 Degrees 18 Minutes 22 Seconds East 37.6 feet  
 thence South 46 Degrees 44 Minutes 16 Seconds East 15.2 feet  
 thence South 46 Degrees 44 Minutes 18 Seconds East 21.9 feet  
 thence South 48 Degrees 16 Minutes 47 Seconds East 35.8 feet  
 thence South 50 Degrees 58 Minutes 45 Seconds East 35.2 feet  
 thence South 53 Degrees 20 Minutes 00 Seconds East 36.6 feet

thence South 54 Degrees 42 Minutes 41 Seconds East 38.3 feet  
 thence South 56 Degrees 28 Minutes 32 Seconds East 37.1 feet  
 thence South 57 Degrees 10 Minutes 35 Seconds East 37.2 feet  
 thence South 57 Degrees 36 Minutes 05 Seconds East 37.1 feet  
 thence South 57 Degrees 45 Minutes 22 Seconds East 36.6 feet  
 thence South 57 Degrees 02 Minutes 41 Seconds East 36.5 feet  
 thence South 56 Degrees 28 Minutes 15 Seconds East 36 feet  
 thence South 55 Degrees 36 Minutes 39 Seconds East 36.3 feet  
 thence South 54 Degrees 59 Minutes 41 Seconds East 38.6 feet  
 thence South 55 Degrees 09 Minutes 26 Seconds East 39.3 feet  
 thence South 54 Degrees 29 Minutes 24 Seconds East 39.3 feet  
 thence South 52 Degrees 51 Minutes 20 Seconds East 38.9 feet  
 thence South 53 Degrees 37 Minutes 54 Seconds East 38.5 feet  
 thence South 52 Degrees 56 Minutes 47 Seconds East 38.4 feet  
 thence South 52 Degrees 46 Minutes 00 Seconds East 39.3 feet  
 thence South 51 Degrees 43 Minutes 14 Seconds East 39.5 feet  
 thence South 51 Degrees 25 Minutes 17 Seconds East 39.2 feet  
 thence South 51 Degrees 21 Minutes 00 Seconds East 39.7 feet  
 thence South 51 Degrees 25 Minutes 17 Seconds East 39.2 feet  
 thence South 52 Degrees 05 Minutes 42 Seconds East 39.3 feet  
 thence South 51 Degrees 29 Minutes 41 Seconds East 38.8 feet  
 thence South 52 Degrees 20 Minutes 38 Seconds East 37.9 feet  
 thence South 51 Degrees 43 Minutes 29 Seconds East 37.4 feet  
 thence South 51 Degrees 33 Minutes 54 Seconds East 36.2 feet  
 thence South 51 Degrees 18 Minutes 54 Seconds East 35.5 feet  
 thence South 51 Degrees 48 Minutes 54 Seconds East 34.8 feet  
 thence South 52 Degrees 20 Minutes 04 Seconds East 34.1 feet  
 thence South 52 Degrees 46 Minutes 16 Seconds East 33.9 feet  
 thence South 52 Degrees 58 Minutes 50 Seconds East 33 feet  
 thence South 52 Degrees 57 Minutes 24 Seconds East 31.4 feet  
 thence South 52 Degrees 48 Minutes 48 Seconds East 30.2 feet  
 thence South 53 Degrees 58 Minutes 45 Seconds East 27.7 feet  
 thence South 54 Degrees 10 Minutes 14 Seconds East 25.6 feet  
 thence South 54 Degrees 46 Minutes 06 Seconds East 22.6 feet  
 thence South 53 Degrees 26 Minutes 08 Seconds East 11 feet more or less to **the ending point**

**at:** 38 degrees 04 minutes 19.01 seconds North Latitude and -110 degrees 57 minutes 01.59 seconds West Longitude, which can be converted to mapping accuracy State Plane Utah South Zone NAD 83 feet coordinates of X = 1,798,617.8 feet and Y = 10,354,659.3 feet.

## Appendix B to Attachment 4

**Popular Name: SOUTH CREEK/STEVENS NARROWS ROAD**

**County: Garfield**

**County Road Number: 2012**

**State Geographic Information Database (SGID) Road Identification Number: RD090135.**

**Road-Segment Number: 003**

**Road-Segment Length: 1.62 miles more or less.**

**Believed owner of the land underlying this road-segment is: Bureau of Land Management.**

*The following description is based upon the geographic coordinate system using the NAD83 Datum. The source is GPS mapping grade data as indicated in the metadata and/or the transportation data model of the State of Utah Geographic Information Database (SGID).*

The road-segment itself is the monument that is identified by its physical presence on the land. The location of said physical presence is closely approximated by mapping grade Global Positioning System (GPS) data. Said data are checked against the corresponding gray-scale 1-meter Digital Orthophoto Quadrangles published by the United States Geological Survey (USGS) to verify a reasonable degree of accuracy. In circumstances where accurate satellite signal acquisition is not possible, such as deep, narrow canyons or under a canopy of dense foliage, or where very sharp curves in the road make accuracy questionable, such portions of the road were digitized from the corresponding gray-scale 1-meter Digital Orthophoto Quadrangles published by the United States Geological Survey (USGS).

This road-segment may traverse:

Township 31 South Range 9 East, Section(s) 27,28,33, Salt Lake Base & Meridian

The following description closely approximates the location of the centerline of the physical monument (SOUTH CREEK/STEVENS NARROWS ROAD)-- Segment 003 based on mapping grade Global Positioning System (GPS) data as defined above:

**Beginning at a point** on the road center line located at 38 degrees 03 minutes 049.2 seconds North Latitude and -110 degrees 55 minutes 054.9 seconds West Longitude, which can be converted to mapping accuracy State Plane Utah South Zone NAD 83 feet coordinates of X = 1,803,969.1 feet and Y = 10,351,676.3 feet; thence the following courses along the said road center line:

thence North 56 Degrees 48 Minutes 23 Seconds East	52 feet
thence North 60 Degrees 38 Minutes 21 Seconds East	74.3 feet
thence North 64 Degrees 36 Minutes 20 Seconds East	79.7 feet
thence North 65 Degrees 21 Minutes 10 Seconds East	90.8 feet
thence North 62 Degrees 57 Minutes 24 Seconds East	97.8 feet
thence North 62 Degrees 57 Minutes 55 Seconds East	102.9 feet
thence North 64 Degrees 11 Minutes 01 Seconds East	103.6 feet
thence North 67 Degrees 00 Minutes 21 Seconds East	106.4 feet
thence North 70 Degrees 55 Minutes 09 Seconds East	105 feet
thence North 77 Degrees 02 Minutes 14 Seconds East	95.9 feet
thence North 79 Degrees 01 Minutes 51 Seconds East	79.8 feet

thence North 79 Degrees 46 Minutes 38 Seconds East 47.6 feet  
 thence North 81 Degrees 06 Minutes 17 Seconds East 63.7 feet  
 thence North 77 Degrees 30 Minutes 36 Seconds East 88.6 feet  
 thence North 74 Degrees 52 Minutes 20 Seconds East 110.3 feet  
 thence North 65 Degrees 14 Minutes 07 Seconds East 107.8 feet  
 thence North 61 Degrees 31 Minutes 14 Seconds East 109.8 feet  
 thence North 61 Degrees 59 Minutes 10 Seconds East 103.1 feet  
 thence North 63 Degrees 12 Minutes 42 Seconds East 101.6 feet  
 thence North 63 Degrees 27 Minutes 26 Seconds East 102.5 feet  
 thence North 67 Degrees 16 Minutes 56 Seconds East 97.3 feet  
 thence North 75 Degrees 18 Minutes 07 Seconds East 89.8 feet  
 thence North 87 Degrees 57 Minutes 53 Seconds East 87 feet  
 thence South 79 Degrees 05 Minutes 20 Seconds East 79.3 feet  
 thence South 86 Degrees 20 Minutes 12 Seconds East 80.6 feet  
 thence North 77 Degrees 24 Minutes 05 Seconds East 86.3 feet  
 thence North 85 Degrees 26 Minutes 57 Seconds East 84.3 feet  
 thence North 81 Degrees 24 Minutes 05 Seconds East 81.9 feet  
 thence South 86 Degrees 56 Minutes 22 Seconds East 67.1 feet  
 thence South 83 Degrees 10 Minutes 51 Seconds East 42.3 feet  
 thence South 70 Degrees 51 Minutes 57 Seconds East 41.4 feet  
 thence South 71 Degrees 02 Minutes 48 Seconds East 57.7 feet  
 thence South 86 Degrees 56 Minutes 22 Seconds East 72.7 feet  
 thence North 79 Degrees 38 Minutes 40 Seconds East 79 feet  
 thence North 70 Degrees 16 Minutes 49 Seconds East 79 feet  
 thence North 62 Degrees 12 Minutes 37 Seconds East 73.3 feet  
 thence North 70 Degrees 51 Minutes 45 Seconds East 60 feet  
 thence North 86 Degrees 34 Minutes 59 Seconds East 60.5 feet  
 thence South 80 Degrees 47 Minutes 42 Seconds East 63.6 feet  
 thence South 73 Degrees 16 Minutes 49 Seconds East 71.7 feet  
 thence South 75 Degrees 26 Minutes 15 Seconds East 76.7 feet  
 thence South 85 Degrees 59 Minutes 06 Seconds East 74.1 feet  
 thence North 79 Degrees 19 Minutes 05 Seconds East 71.1 feet  
 thence North 54 Degrees 05 Minutes 41 Seconds East 71 feet  
 thence North 35 Degrees 47 Minutes 47 Seconds East 73.5 feet  
 thence North 47 Degrees 07 Minutes 07 Seconds East 71.3 feet  
 thence North 59 Degrees 19 Minutes 21 Seconds East 70.8 feet  
 thence North 41 Degrees 09 Minutes 23 Seconds East 63.9 feet  
 thence North 14 Degrees 50 Minutes 35 Seconds East 77.9 feet  
 thence North 12 Degrees 00 Minutes 48 Seconds East 87.7 feet  
 thence North 28 Degrees 11 Minutes 03 Seconds East 87.4 feet  
 thence North 39 Degrees 08 Minutes 20 Seconds East 93.5 feet  
 thence North 33 Degrees 36 Minutes 30 Seconds East 92.9 feet  
 thence North 32 Degrees 00 Minutes 04 Seconds East 79.2 feet  
 thence North 34 Degrees 49 Minutes 11 Seconds East 69 feet  
 thence North 39 Degrees 03 Minutes 28 Seconds East 70.9 feet  
 thence North 45 Degrees 07 Minutes 06 Seconds East 62.7 feet  
 thence North 55 Degrees 38 Minutes 26 Seconds East 57.4 feet  
 thence North 67 Degrees 34 Minutes 19 Seconds East 43.6 feet  
 thence North 75 Degrees 13 Minutes 25 Seconds East 52.5 feet

thence North 70 Degrees 22 Minutes 03 Seconds East 73.4 feet  
 thence North 64 Degrees 40 Minutes 37 Seconds East 65.2 feet  
 thence North 48 Degrees 30 Minutes 28 Seconds East 55.8 feet  
 thence North 26 Degrees 25 Minutes 00 Seconds East 53.3 feet  
 thence North 08 Degrees 56 Minutes 50 Seconds East 59.2 feet  
 thence North 06 Degrees 11 Minutes 35 Seconds East 26.1 feet  
 thence North 02 Degrees 21 Minutes 25 Seconds East 56.5 feet  
 thence North 03 Degrees 47 Minutes 21 Seconds West 75.6 feet  
 thence North 06 Degrees 51 Minutes 08 Seconds West 80.6 feet  
 thence North 02 Degrees 33 Minutes 22 Seconds East 85.4 feet  
 thence North 11 Degrees 05 Minutes 04 Seconds East 91.4 feet  
 thence North 09 Degrees 13 Minutes 32 Seconds East 89.2 feet  
 thence North 09 Degrees 55 Minutes 10 Seconds East 85 feet  
 thence North 20 Degrees 40 Minutes 43 Seconds East 77 feet  
 thence North 39 Degrees 09 Minutes 59 Seconds East 65.1 feet  
 thence North 39 Degrees 38 Minutes 24 Seconds East 68.5 feet  
 thence North 30 Degrees 39 Minutes 27 Seconds East 89.9 feet  
 thence North 27 Degrees 06 Minutes 28 Seconds East 99.1 feet  
 thence North 25 Degrees 43 Minutes 54 Seconds East 95.7 feet  
 thence North 21 Degrees 22 Minutes 58 Seconds East 93.2 feet  
 thence North 23 Degrees 58 Minutes 20 Seconds East 84.6 feet  
 thence North 23 Degrees 28 Minutes 07 Seconds East 81.4 feet  
 thence North 16 Degrees 40 Minutes 18 Seconds East 77.6 feet  
 thence North 12 Degrees 09 Minutes 20 Seconds East 60.8 feet  
 thence North 25 Degrees 38 Minutes 10 Seconds East 54 feet  
 thence North 34 Degrees 38 Minutes 32 Seconds East 70.5 feet  
 thence North 26 Degrees 02 Minutes 09 Seconds East 75.4 feet  
 thence North 05 Degrees 47 Minutes 07 Seconds East 83.5 feet  
 thence North 08 Degrees 39 Minutes 31 Seconds West 83.6 feet  
 thence North 13 Degrees 20 Minutes 06 Seconds West 81.5 feet  
 thence North 13 Degrees 37 Minutes 49 Seconds West 76.9 feet  
 thence North 25 Degrees 24 Minutes 27 Seconds West 80.5 feet  
 thence North 25 Degrees 15 Minutes 00 Seconds West 27.8 feet  
 thence North 25 Degrees 14 Minutes 59 Seconds West 50 feet  
 thence North 03 Degrees 53 Minutes 50 Seconds West 78.6 feet  
 thence North 06 Degrees 28 Minutes 18 Seconds East 80.6 feet  
 thence North 14 Degrees 16 Minutes 36 Seconds East 83.4 feet  
 thence North 02 Degrees 58 Minutes 14 Seconds East 86.1 feet  
 thence North 00 Degrees 15 Minutes 40 Seconds East 99.5 feet  
 thence North 03 Degrees 00 Minutes 11 Seconds East 96.7 feet  
 thence North 03 Degrees 05 Minutes 52 Seconds East 88.4 feet  
 thence North 06 Degrees 28 Minutes 19 Seconds East 80.6 feet  
 thence North 21 Degrees 18 Minutes 31 Seconds East 74.8 feet  
 thence North 40 Degrees 45 Minutes 18 Seconds East 71 feet  
 thence North 42 Degrees 01 Minutes 06 Seconds East 49.7 feet  
 thence North 45 Degrees 50 Minutes 06 Seconds East 58.3 feet  
 thence North 49 Degrees 15 Minutes 05 Seconds East 64.3 feet  
 thence North 50 Degrees 32 Minutes 41 Seconds East 66 feet  
 thence North 50 Degrees 41 Minutes 29 Seconds East 60 feet

thence North 54 Degrees 48 Minutes 37 Seconds East 56.8 feet  
thence North 78 Degrees 35 Minutes 36 Seconds East 52.8 feet  
thence South 88 Degrees 44 Minutes 11 Seconds East 47.9 feet  
thence North 88 Degrees 44 Minutes 47 Seconds East 34.5 feet  
thence North 88 Degrees 45 Minutes 01 Seconds East 5.2 feet  
thence North 89 Degrees 41 Minutes 38 Seconds East 3 feet more or less to **the ending point**  
**at:** 38 degrees 04 minutes 37.95 seconds North Latitude and -110 degrees 54 minutes 49.46 seconds West  
Longitude, which can be converted to mapping accuracy State Plane Utah South Zone NAD 83 feet  
coordinates of X = 1,809,171.3 feet and Y = 10,356,639.0 feet.