

**Acknowledgment and
Notice of Acknowledgment
of Acceptance of R.S. 2477
Right-of-Way Grant**

Ent 251452 Bk 431 Pg 63
Date: 12-MAY-2008 11:14AM
Fee: None
Filed By: CT
LES BARKER, Recorder
GARFIELD COUNTY CORPORATION
For: GOVERNOR/STATE OF UTAH

THE STATE OF UTAH

TO ALL WHOM THESE PRESENTS SHALL COME, Greeting:

Know ye, This is an Acknowledgment and Notice of Acknowledgment made under Utah Code Sections 72-5-309 through 310 inclusive, that the grant of the United States of America of “the right of way for the construction of highways over public lands, not reserved for public uses” under United States Revised Statutes 2477 (43 U.S.C. Section 932 (repealed October 21, 1976, with proviso recognizing the validity of rights-of-way already established)) was accepted for and on behalf of the State of Utah and its political subdivision Garfield County as it pertains to the highway located in Garfield County known as EAST TRACHYTE POINT ROAD; County Road Number: 2163; State Geographic Information Database (SGID) Road Identification Number: RD090140. Total road length is 5.23 miles more or less.

The reason for this Acknowledgment and Notice of Acknowledgment includes, but is not limited to, the fact that the road was constructed, mechanically, or by continuous use as a public highway for a period of at least ten years, over public lands not reserved for public uses, prior to the earlier of (a) the October 21, 1976 repeal of R.S. 2477 or (b) the date the servient estate was reserved for public uses.

This Acknowledgment and Notice of Acknowledgment applies only to the segments of the road that traverse land owned by the Bureau of Land Management, United States Department of the Interior, and does not apply to segments of the road that traverse land owned by any other person or entity. The State of Utah and its political subdivisions reserve the right to make further acknowledgments and notices of acknowledgment with regard to road segments that traverse land owned by other entities, including the United States of America, through one or more of its agencies.

A printed copy of a map showing the location of the road in said county is appended hereto as “Attachment 1,” a printed copy of representative photos of the road is appended hereto as “Attachment 2,” a printed copy of a description of the beginning and ending points of the entire road together with a list of Townships, Ranges and Sections that may be traversed by the road in said county is appended hereto as “Attachment 3,” and a printed copy of the Road Centerline Description Cover Page(s) is appended hereto as “Attachment 4.” The Appendices listed in “Attachment 4” that contain the actual road centerline descriptions are incorporated herein by reference. Affidavits provided by individuals familiar with the road are appended hereto as “Attachment 5.”

A printed copy of this Acknowledgment and Notice of Acknowledgment, together with its Attachments and Appendices, may be viewed and/or obtained at the office of the Utah State Archives.

An electronic copy of this Acknowledgment and Notice of Acknowledgment, together with its Attachments and Appendices, may be viewed and/or downloaded as read-only PDF (Portable Document Format) files via the

Internet at <http://recorded2477roads.utah.gov>.

The owner of the servient estate in the land underlying the road-segments subject to this Acknowledgment and Notice is believed to be the United States of America through one or more of its agencies. Any of such agencies or any other person with a servient ownership claim or a competing dominant estate right-of-way ownership claim, may file a petition in the State District Court for Salt Lake County for a decision regarding the correctness of this Acknowledgment. A claimant shall file a petition within sixty (60) days after receipt of this Notice.

In Witness Whereof, I, John Harja, the official designee of the Governor of the State of Utah, in conformity to the laws of the State (Utah Code Sections 72-5-308 through 310 inclusive), have caused this Acknowledgment and Notice of Acknowledgment to be made.

Signed by my hand in Salt Lake City, Utah, the 24th day of APRIL, 2008.

By the Governor's Designee



John Harja


CERTIFICATION

State of Utah)
 : ss
County of Salt Lake)

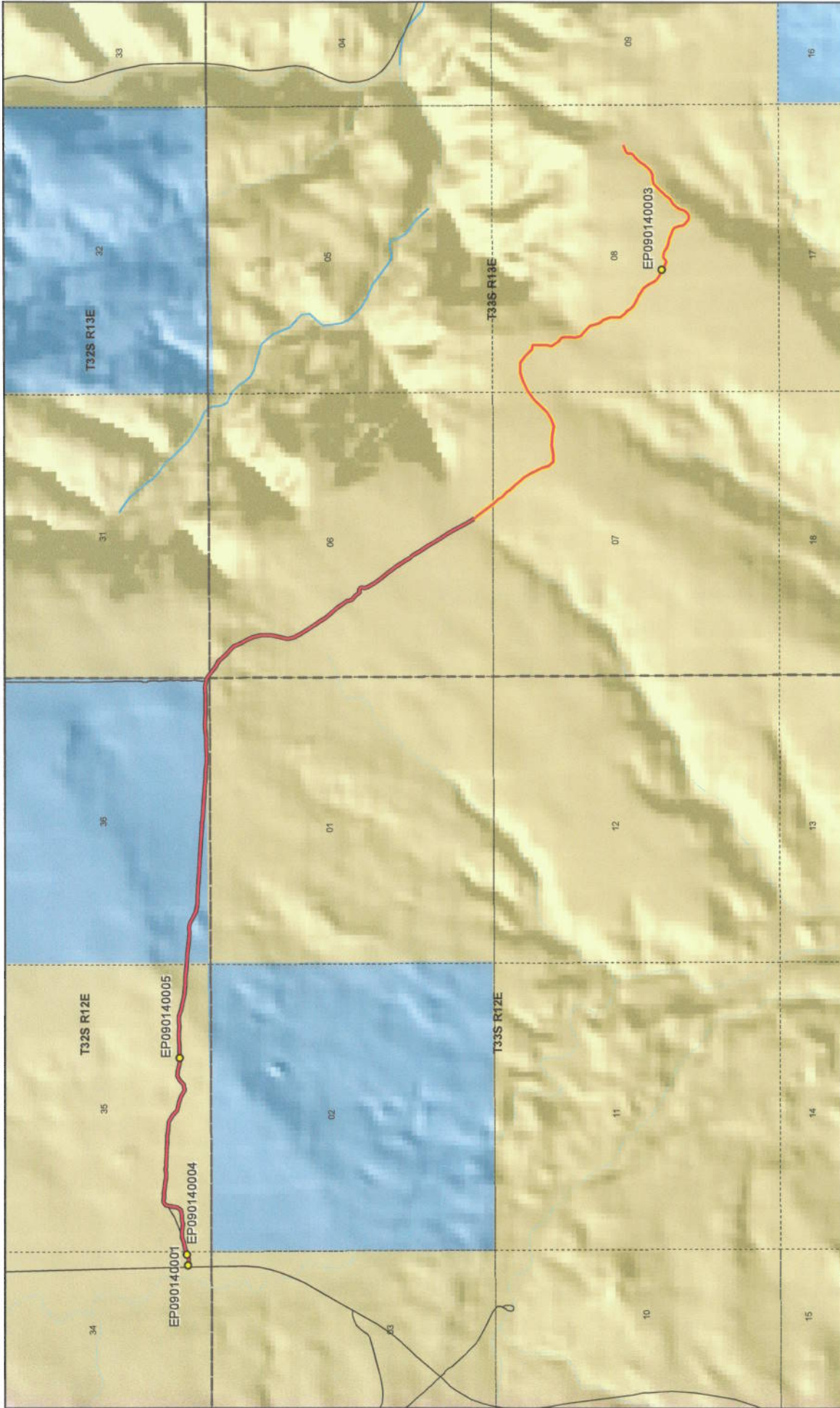
I hereby certify that the signer of the foregoing document, John Harja, is personally known by me, has made a voluntary signature and taken an oath stating that he is the official designee of the Governor of the State of Utah and is authorized to sign this document on the Governor's behalf pursuant to Utah Code Section 72-5-309. He further vouched that, based upon information and belief, the facts alleged therein are true.

Dated this 24th day of April, 2008.







Notary Public



Map prepared by the State of Utah
Automated Geographic Reference Center
Room 5130 State Office Building
Salt Lake City, Utah 84114
Feb 27, 2008

EAST TRACHYTE POINT ROAD - Garfield County

SGID RD_ID RD090140

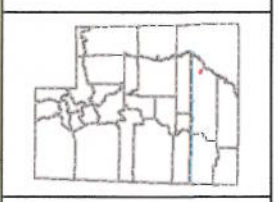
Land Ownership Categories

- BLM
- Private
- SITLA, State Trust Land
- USFS, National Forest
- State Parks and Recreation
- Tribal, Indian Reservation
- NPS, National Park

Transportation Network

- EAST TRACHYTE POINT ROAD
- Other Roads
- Title V, Issued Or Under Consideration By BLM Or County
- Photo Event Point

Section = 1 Mile




1:29,547
1 inch equals 0.5 miles

Attachment 2



EP090140001



EP090140003



EP090140004



EP090140005

EP000000000

EP000000000

EAST TRACHYTE POINT ROAD - Garfield County
SGID RD_ID RD090140

Map prepared by the State of Utah
Automated Geographic Reference Center
Room 5130 State Office Building
Salt Lake City, Utah 84114
February 29, 2008



Attachment 3

Beginning & Ending Points and Township, Range, and Section References For:

Popular Name: EAST TRACHYTE POINT ROAD

County: Garfield

County Road Number: 2163

State Geographic Information Database (SGID) Road Identification Number: RD090140.

Total Road Length: 5.23 miles more or less.

Beginning at a point on the road centerline located at 37 degrees 58 minutes 24.88 seconds North Latitude and -110 degrees 34 minutes 04.98 seconds West Longitude, which can be converted to mapping accuracy State Plane Utah South Zone NAD 83 feet coordinates of X = 1,909,051.2 feet and Y = 10,319,712.1 feet based on the US Survey Foot conversion.

Ending at a point on the road centerline located at 37 degrees 57 minutes 4.6 seconds North Latitude and -110 degrees 29 minutes 48.11 seconds West Longitude, which can be converted to mapping accuracy State Plane Utah South Zone NAD 83 feet coordinates of X = 1,929,704.5 feet and Y = 10,311,805.5 feet based on the US Survey Foot conversion.

This road may traverse:

Township 32 South Range 12 East, Section(s) 34,35,36, Salt Lake Base & Meridian

Township 32 South Range 13 East, Section(s) 31, Salt Lake Base & Meridian

Township 33 South Range 13 East, Section(s) 6,7,8, Salt Lake Base & Meridian

See Attachment 1 above for a cartographic depiction of the course of this road.

**Attachment 4
Road Centerline Description Cover Page(s)**

Popular Name: EAST TRACHYTE POINT ROAD

County: Garfield

County Road Number: 2163

State Geographic Information Database (SGID) Road Identification Number: RD090140.

Total Road Length: 5.23 miles more or less.

Centerline Descriptions Of Road-Segments That Cross Over Federally Owned Land, Derived From Global Positioning System Data And Cross-checked against USGS Digital Orthophoto Quadrangles Compiled By The Utah Automated Geographic Reference Center And Entered Into The State Geographic Information Database (SGID).

Road-Segments Listed by SGID Road Identification Number (RD ID)	Road-Segment Numbers	Believed Ownership Of Servient Estate	Approximate Segment Length	See Attached Appendix
RD090140	001	BLM	1.13 Miles	A
RD090140	002	ST	0.68 Miles	(not shown)
RD090140	003	BLM	0.13 Miles	B
RD090140	004	ST	0.04 Miles	(not shown)
RD090140	005	BLM	3.25 Miles	C
		Total Road Length	5.23	_____

* Indicates that a Title V permit will be requested, is in process, or has been issued.

† Indicates that road-segments crossing Forest Service land are under consideration by the state and county as of the date of this Acknowledgment and Notice of Acknowledgment.

Attachment 5

AFFIDAVIT OF FREELAND ALVEY
EAST TRACHYTE POINT ROAD
GARFIELD COUNTY, UTAH
ROAD NUMBER 2163

State of Utah)
 : ss.
County of Garfield)

FREELAND ALVEY, being first duly sworn, deposes and states as follows:

1. I am an adult competent to testify about the matters set forth below based upon my personal knowledge. I currently reside in Escalante, Garfield County, Utah. I was born and raised in Garfield County and have lived in the county for 74 years. I worked for the Garfield County Roads Department for twelve years from the early 1950s to the mid 1960s.

2. I have traveled and am familiar with a road in Garfield County known as East Trachyte Point Road. I am also familiar with the land the road traverses. When I first used and observed the road in the early 1950s it followed the same route as in the mid 1960s when I last observed it. The northernmost portion of the road for three miles down to a point just north of the line between sections 6 and 7 (T33S R12 E) was constructed long before 1976. From there South the road may have been constructed after 1976. Attached is a Garfield County map showing East Trachyte Point Road. To the best of my knowledge and based upon my use of and familiarity with this road and the land it traverses, the location and route of the road are correctly illustrated on the attached map.

3. The County also identifies this road according to the road number listed above.

4. I have observed that the road has been open to the public for all to use, to come and go as they pleased, since at least as early as the early 1950s and continuing through the mid 1960s. Throughout this time period I observed travel on the road by means of cars, trucks, pickup trucks. During this time period, the road was used daily, weather permitting, for more

than ten continuous years prior to 1976.


5. Throughout the time period from the early 1950s to the mid 1960s, I used the road myself for county road maintenance travel in and through the area.

6. Throughout the time period described in the previous paragraph, I have observed other vehicles from the general public using the road at various times for the uses described in the previous paragraph plus livestock operations, hunting, recreation, sightseeing, prospecting for minerals and oil and gas exploration.


7. It is also the reputation in the community that this road has been open to the public for all to use, to come and go as they pleased, since at least as early as the early 1900s and continuing through 1976 to the present, for the uses described in the previous paragraphs.

8. Prior to 1976, I personally graded and performed maintenance and construction work on the road.

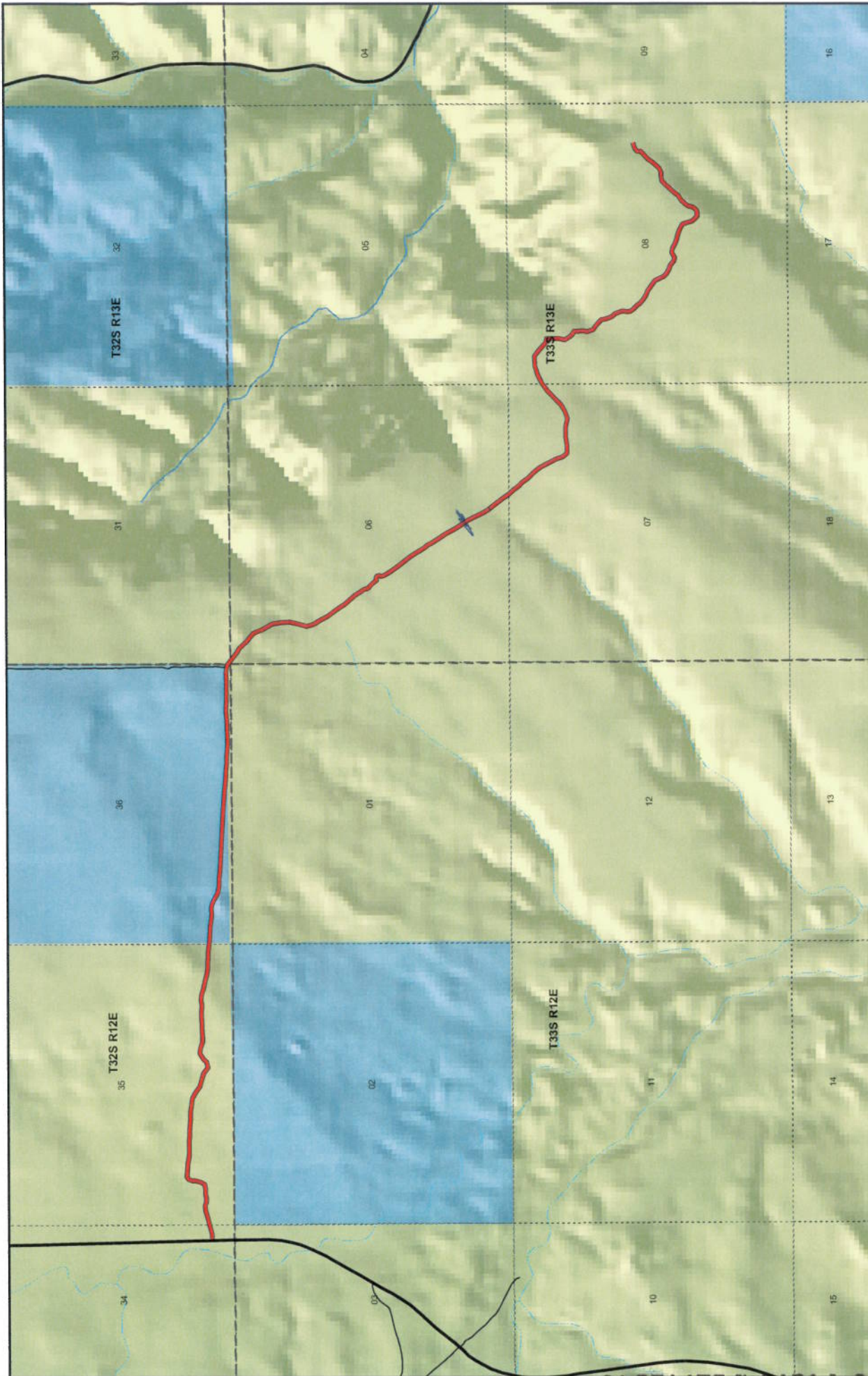
DATED this 11 day of July, 2007.



FREELAND ALVEY

SUBSCRIBED AND SWORN to before me this 11th day of July, 2007.




NOTARY PUBLIC





 1:29,547

 1 inch equals 0.5 miles

Map prepared by the State of Utah



 Automated Geographic Reference Center

 AGRC

 Room 4330 State Office Building

 Salt Lake City, Utah 84114

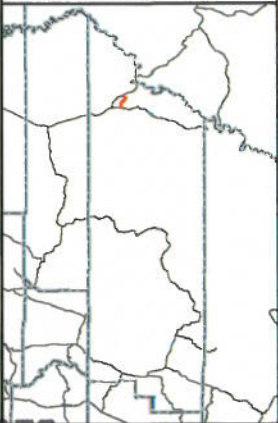
 July 05, 2007

EAST TRACHYTE POINT RD

County Unique - 2163

- | | | |
|--|---|--|
| Land Ownership Categories
BLM
Private
SITLA, State Trust Land
USFS, National Forest
National Park/Monument (NPS) | Misc
Wildlife Reserve
National Rec. Area
Wilderness
State Park
City / Town
Municipalities
Section = 1 Mile
Monument Boundary | Transportation Network
EAST TRACHYTE POINT RD
State / U.S. Highway
Local Roads |
|--|---|--|



Appendix A to Attachment 4

Popular Name: EAST TRACHYTE POINT ROAD

County: Garfield

County Road Number: 2163

State Geographic Information Database (SGID) Road Identification Number: RD090140.

Road-Segment Number: 001

Road-Segment Length: 1.13 miles more or less.

Believed owner of the land underlying this road-segment is: Bureau of Land Management.

The following description is based upon the geographic coordinate system using the NAD83 Datum. The source is GPS mapping grade data as indicated in the metadata and/or the transportation data model of the State of Utah Geographic Information Database (SGID).

The road-segment itself is the monument that is identified by its physical presence on the land. The location of said physical presence is closely approximated by mapping grade Global Positioning System (GPS) data. Said data are checked against the corresponding gray-scale 1-meter Digital Orthophoto Quadrangles published by the United States Geological Survey (USGS) to verify a reasonable degree of accuracy. In circumstances where accurate satellite signal acquisition is not possible, such as deep, narrow canyons or under a canopy of dense foliage, or where very sharp curves in the road make accuracy questionable, such portions of the road were digitized from the corresponding gray-scale 1-meter Digital Orthophoto Quadrangles published by the United States Geological Survey (USGS).

This road-segment may traverse:

Township 32 South Range 12 East, Section(s) 34,35,36, Salt Lake Base & Meridian

The following description closely approximates the location of the centerline of the physical monument (EAST TRACHYTE POINT ROAD)-- Segment 001 based on mapping grade Global Positioning System (GPS) data as defined above:

Beginning at a point on the road center line located at 37 degrees 58 minutes 24.88 seconds North Latitude and -110 degrees 34 minutes 04.98 seconds West Longitude, which can be converted to mapping accuracy State Plane Utah South Zone NAD 83 feet coordinates of X = 1,909,051.2 feet and Y = 10,319,712.1 feet; thence the following courses along the said road center line:

thence South 82 Degrees 06 Minutes 51 Seconds East 43.8 feet
thence North 87 Degrees 56 Minutes 28 Seconds East 64.4 feet
thence North 71 Degrees 51 Minutes 41 Seconds East 88.9 feet
thence North 71 Degrees 48 Minutes 39 Seconds East 58.6 feet
thence North 71 Degrees 48 Minutes 37 Seconds East 49.3 feet
thence North 77 Degrees 11 Minutes 02 Seconds East 113.6 feet
thence North 71 Degrees 48 Minutes 57 Seconds East 117.6 feet
thence North 84 Degrees 32 Minutes 33 Seconds East 80.4 feet
thence South 86 Degrees 08 Minutes 05 Seconds East 31.6 feet
thence South 75 Degrees 05 Minutes 19 Seconds East 42.5 feet
thence South 84 Degrees 04 Minutes 14 Seconds East 78.6 feet

thence North 79 Degrees 12 Minutes 11 Seconds East 81.1 feet
 thence North 88 Degrees 29 Minutes 04 Seconds East 93.2 feet
 thence North 79 Degrees 52 Minutes 45 Seconds East 96.3 feet
 thence North 31 Degrees 57 Minutes 43 Seconds East 99 feet
 thence North 07 Degrees 25 Minutes 42 Seconds East 80.5 feet
 thence North 20 Degrees 51 Minutes 21 Seconds East 21.8 feet
 thence North 07 Degrees 10 Minutes 30 Seconds West 27.4 feet
 thence North 16 Degrees 15 Minutes 49 Seconds East 82.9 feet
 thence North 55 Degrees 33 Minutes 31 Seconds East 70.2 feet
 thence South 85 Degrees 50 Minutes 39 Seconds East 92.8 feet
 thence South 85 Degrees 34 Minutes 32 Seconds East 91.5 feet
 thence South 87 Degrees 32 Minutes 45 Seconds East 54.5 feet
 thence South 80 Degrees 58 Minutes 53 Seconds East 89.1 feet
 thence South 81 Degrees 43 Minutes 55 Seconds East 66 feet
 thence South 85 Degrees 14 Minutes 29 Seconds East 52.1 feet
 thence South 89 Degrees 46 Minutes 46 Seconds East 71.5 feet
 thence North 87 Degrees 08 Minutes 04 Seconds East 80.8 feet
 thence South 86 Degrees 25 Minutes 20 Seconds East 72.7 feet
 thence South 89 Degrees 48 Minutes 25 Seconds East 75.5 feet
 thence South 86 Degrees 05 Minutes 40 Seconds East 107.3 feet
 thence South 86 Degrees 41 Minutes 53 Seconds East 114.8 feet
 thence South 86 Degrees 39 Minutes 34 Seconds East 118.7 feet
 thence North 89 Degrees 41 Minutes 41 Seconds East 126 feet
 thence South 84 Degrees 00 Minutes 52 Seconds East 125.8 feet
 thence South 82 Degrees 37 Minutes 00 Seconds East 132.5 feet
 thence South 62 Degrees 09 Minutes 28 Seconds East 132.9 feet
 thence South 49 Degrees 52 Minutes 58 Seconds East 136.7 feet
 thence South 75 Degrees 24 Minutes 32 Seconds East 137.9 feet
 thence South 73 Degrees 53 Minutes 25 Seconds East 126.6 feet
 thence South 55 Degrees 18 Minutes 47 Seconds East 128.2 feet
 thence North 76 Degrees 23 Minutes 46 Seconds East 111.3 feet
 thence North 42 Degrees 43 Minutes 11 Seconds East 40.4 feet
 thence North 44 Degrees 41 Minutes 41 Seconds East 58.5 feet
 thence North 60 Degrees 35 Minutes 12 Seconds East 102.5 feet
 thence South 84 Degrees 00 Minutes 12 Seconds East 107.6 feet
 thence South 70 Degrees 47 Minutes 44 Seconds East 105.2 feet
 thence South 86 Degrees 21 Minutes 57 Seconds East 109.9 feet
 thence North 84 Degrees 53 Minutes 37 Seconds East 125.5 feet
 thence North 87 Degrees 52 Minutes 26 Seconds East 113.6 feet
 thence North 87 Degrees 42 Minutes 51 Seconds East 114 feet
 thence South 89 Degrees 59 Minutes 09 Seconds East 117.8 feet
 thence South 89 Degrees 10 Minutes 54 Seconds East 117.2 feet
 thence North 83 Degrees 09 Minutes 29 Seconds East 95.1 feet
 thence South 85 Degrees 03 Minutes 28 Seconds East 96.9 feet
 thence South 72 Degrees 43 Minutes 52 Seconds East 117.4 feet
 thence South 79 Degrees 18 Minutes 05 Seconds East 132.4 feet
 thence South 76 Degrees 25 Minutes 50 Seconds East 141 feet
 thence South 82 Degrees 34 Minutes 17 Seconds East 107.3 feet
 thence South 89 Degrees 03 Minutes 35 Seconds East 105.7 feet

thence South 87 Degrees 10 Minutes 34 Seconds East 102.2 feet
thence South 87 Degrees 04 Minutes 50 Seconds East 93.4 feet
thence South 84 Degrees 07 Minutes 47 Seconds East 100.7 feet
thence South 85 Degrees 17 Minutes 02 Seconds East 64.5 feet
thence South 85 Degrees 17 Minutes 06 Seconds East 30.1 feet more or less to **the ending**
point at: 37 degrees 58 minutes 24.95 seconds North Latitude and -110 degrees 32 minutes 055.6 seconds
West Longitude, which can be converted to mapping accuracy State Plane Utah South Zone NAD 83 feet
coordinates of X = 1,914,605.7 feet and Y = 10,319,775.4 feet.

Appendix B to Attachment 4

Popular Name: EAST TRACHYTE POINT ROAD

County: Garfield

County Road Number: 2163

State Geographic Information Database (SGID) Road Identification Number: RD090140.

Road-Segment Number: 003

Road-Segment Length: 0.13 miles more or less.

Believed owner of the land underlying this road-segment is: Bureau of Land Management.

The following description is based upon the geographic coordinate system using the NAD83 Datum. The source is GPS mapping grade data as indicated in the metadata and/or the transportation data model of the State of Utah Geographic Information Database (SGID).

The road-segment itself is the monument that is identified by its physical presence on the land. The location of said physical presence is closely approximated by mapping grade Global Positioning System (GPS) data. Said data are checked against the corresponding gray-scale 1-meter Digital Orthophoto Quadrangles published by the United States Geological Survey (USGS) to verify a reasonable degree of accuracy. In circumstances where accurate satellite signal acquisition is not possible, such as deep, narrow canyons or under a canopy of dense foliage, or where very sharp curves in the road make accuracy questionable, such portions of the road were digitized from the corresponding gray-scale 1-meter Digital Orthophoto Quadrangles published by the United States Geological Survey (USGS).

This road-segment may traverse:

Township 32 South Range 12 East, Section(s) 36, Salt Lake Base & Meridian

The following description closely approximates the location of the centerline of the physical monument (EAST TRACHYTE POINT ROAD)-- Segment 003 based on mapping grade Global Positioning System (GPS) data as defined above:

Beginning at a point on the road center line located at 37 degrees 58 minutes 21.28 seconds North Latitude and -110 degrees 32 minutes 11.15 seconds West Longitude, which can be converted to mapping accuracy State Plane Utah South Zone NAD 83 feet coordinates of X = 1,918,168.9 feet and Y = 10,319,440.2 feet; thence the following courses along the said road center line:

thence South 87 Degrees 17 Minutes 32 Seconds East 59.7 feet

thence South 87 Degrees 01 Minutes 44 Seconds East 97.6 feet

thence North 89 Degrees 41 Minutes 41 Seconds East 116.5 feet

thence North 87 Degrees 06 Minutes 29 Seconds East 160 feet

thence North 89 Degrees 02 Minutes 53 Seconds East 145.4 feet

thence North 85 Degrees 08 Minutes 55 Seconds East 107.7 feet more or less to **the ending**

point at: 37 degrees 58 minutes 21.33 seconds North Latitude and -110 degrees 32 minutes 02.58 seconds West Longitude, which can be converted to mapping accuracy State Plane Utah South Zone NAD 83 feet coordinates of X = 1,918,854.9 feet and Y = 10,319,452.5 feet.

Appendix C to Attachment 4

Popular Name: EAST TRACHYTE POINT ROAD

County: Garfield

County Road Number: 2163

State Geographic Information Database (SGID) Road Identification Number: RD090140.

Road-Segment Number: 005

Road-Segment Length: 3.25 miles more or less.

Believed owner of the land underlying this road-segment is: Bureau of Land Management.

The following description is based upon the geographic coordinate system using the NAD83 Datum. The source is GPS mapping grade data as indicated in the metadata and/or the transportation data model of the State of Utah Geographic Information Database (SGID).

The road-segment itself is the monument that is identified by its physical presence on the land. The location of said physical presence is closely approximated by mapping grade Global Positioning System (GPS) data. Said data are checked against the corresponding gray-scale 1-meter Digital Orthophoto Quadrangles published by the United States Geological Survey (USGS) to verify a reasonable degree of accuracy. In circumstances where accurate satellite signal acquisition is not possible, such as deep, narrow canyons or under a canopy of dense foliage, or where very sharp curves in the road make accuracy questionable, such portions of the road were digitized from the corresponding gray-scale 1-meter Digital Orthophoto Quadrangles published by the United States Geological Survey (USGS).

This road-segment may traverse:

Township 32 South Range 12 East, Section(s) 36, Salt Lake Base & Meridian

Township 32 South Range 13 East, Section(s) 31, Salt Lake Base & Meridian

Township 33 South Range 13 East, Section(s) 6,7,8, Salt Lake Base & Meridian

The following description closely approximates the location of the centerline of the physical monument (EAST TRACHYTE POINT ROAD)-- Segment 005 based on mapping grade Global Positioning System (GPS) data as defined above:

Beginning at a point on the road center line located at 37 degrees 58 minutes 21.34 seconds North Latitude and -110 degrees 31 minutes 59.93 seconds West Longitude, which can be converted to mapping accuracy State Plane Utah South Zone NAD 83 feet coordinates of X = 1,919,067.0 feet and Y = 10,319,455.4 feet; thence the following courses along the said road center line:

thence South 86 Degrees 40 Minutes 04 Seconds East 105.2 feet

thence North 88 Degrees 28 Minutes 16 Seconds East 169.1 feet

thence North 88 Degrees 30 Minutes 21 Seconds East 174 feet

thence North 89 Degrees 16 Minutes 02 Seconds East 175.9 feet

thence South 83 Degrees 42 Minutes 57 Seconds East 100.1 feet

thence South 83 Degrees 14 Minutes 50 Seconds East 34.7 feet

thence South 52 Degrees 49 Minutes 22 Seconds East 33.9 feet

thence South 52 Degrees 49 Minutes 21 Seconds East 45.9 feet

thence South 49 Degrees 09 Minutes 09 Seconds East 32.7 feet

thence South 49 Degrees 09 Minutes 07 Seconds East 74.5 feet
 thence South 54 Degrees 02 Minutes 31 Seconds East 111.5 feet
 thence South 59 Degrees 49 Minutes 18 Seconds East 107.4 feet
 thence South 42 Degrees 09 Minutes 45 Seconds East 118.5 feet
 thence South 43 Degrees 49 Minutes 36 Seconds East 72 feet
 thence South 49 Degrees 55 Minutes 30 Seconds East 92.2 feet
 thence South 46 Degrees 12 Minutes 01 Seconds East 118.8 feet
 thence South 24 Degrees 44 Minutes 56 Seconds East 95.2 feet
 thence South 20 Degrees 25 Minutes 51 Seconds East 56.3 feet
 thence South 27 Degrees 30 Minutes 20 Seconds East 92.6 feet
 thence South 28 Degrees 31 Minutes 31 Seconds East 142.3 feet
 thence South 11 Degrees 43 Minutes 34 Seconds East 165.7 feet
 thence South 01 Degrees 40 Minutes 08 Seconds East 165.5 feet
 thence South 10 Degrees 01 Minutes 50 Seconds West 162.8 feet
 thence South 15 Degrees 38 Minutes 24 Seconds West 164.9 feet
 thence South 16 Degrees 03 Minutes 36 Seconds East 122.1 feet
 thence South 30 Degrees 57 Minutes 50 Seconds East 74 feet
 thence South 29 Degrees 29 Minutes 09 Seconds East 28.9 feet
 thence South 29 Degrees 49 Minutes 12 Seconds East 91.3 feet
 thence South 31 Degrees 17 Minutes 39 Seconds East 127.5 feet
 thence South 36 Degrees 47 Minutes 47 Seconds East 178.8 feet
 thence South 36 Degrees 18 Minutes 12 Seconds East 47.5 feet
 thence South 31 Degrees 44 Minutes 44 Seconds East 81.2 feet
 thence South 33 Degrees 24 Minutes 12 Seconds East 52.9 feet
 thence South 39 Degrees 25 Minutes 29 Seconds East 70.2 feet
 thence South 41 Degrees 17 Minutes 18 Seconds East 96.1 feet
 thence South 40 Degrees 26 Minutes 54 Seconds East 106.9 feet
 thence South 33 Degrees 32 Minutes 46 Seconds East 116.2 feet
 thence South 34 Degrees 23 Minutes 43 Seconds East 104.2 feet
 thence South 09 Degrees 56 Minutes 58 Seconds East 50.9 feet
 thence South 21 Degrees 43 Minutes 49 Seconds East 27.9 feet
 thence South 48 Degrees 01 Minutes 53 Seconds East 48.8 feet
 thence South 49 Degrees 53 Minutes 44 Seconds East 63.8 feet
 thence South 38 Degrees 25 Minutes 07 Seconds East 96.8 feet
 thence North 82 Degrees 34 Minutes 11 Seconds East 42.3 feet
 thence South 71 Degrees 52 Minutes 12 Seconds East 31.1 feet
 thence South 36 Degrees 44 Minutes 09 Seconds East 17.1 feet
 thence South 14 Degrees 10 Minutes 57 Seconds East 28.7 feet
 thence South 18 Degrees 25 Minutes 41 Seconds West 39.9 feet
 thence South 14 Degrees 16 Minutes 22 Seconds East 66.6 feet
 thence South 32 Degrees 59 Minutes 55 Seconds East 136.1 feet
 thence South 33 Degrees 53 Minutes 33 Seconds East 152.5 feet
 thence South 41 Degrees 06 Minutes 29 Seconds East 161.7 feet
 thence South 36 Degrees 10 Minutes 25 Seconds East 191.6 feet
 thence South 32 Degrees 51 Minutes 05 Seconds East 191.6 feet
 thence South 34 Degrees 29 Minutes 45 Seconds East 125 feet
 thence South 47 Degrees 09 Minutes 10 Seconds East 28.8 feet
 thence South 39 Degrees 13 Minutes 57 Seconds East 11 feet
 thence South 23 Degrees 52 Minutes 47 Seconds East 59.1 feet

thence South 32 Degrees 22 Minutes 56 Seconds East 139 feet
 thence South 33 Degrees 01 Minutes 38 Seconds East 172.4 feet
 thence South 32 Degrees 09 Minutes 57 Seconds East 165.4 feet
 thence South 31 Degrees 28 Minutes 26 Seconds East 157.3 feet
 thence South 33 Degrees 34 Minutes 59 Seconds East 151.9 feet
 thence South 27 Degrees 31 Minutes 39 Seconds East 153.5 feet
 thence South 28 Degrees 05 Minutes 48 Seconds East 185.1 feet
 thence South 30 Degrees 09 Minutes 18 Seconds East 133.2 feet
 thence South 42 Degrees 21 Minutes 15 Seconds East 45.1 feet
 thence South 42 Degrees 48 Minutes 56 Seconds East 5.3 feet
 thence South 38 Degrees 05 Minutes 56 Seconds East 40.7 feet
 thence South 39 Degrees 10 Minutes 30 Seconds East 97.8 feet
 thence South 34 Degrees 34 Minutes 16 Seconds East 135.8 feet
 thence South 39 Degrees 31 Minutes 29 Seconds East 152.1 feet
 thence South 41 Degrees 01 Minutes 23 Seconds East 139.9 feet
 thence South 34 Degrees 45 Minutes 12 Seconds East 48.2 feet
 thence South 33 Degrees 32 Minutes 12 Seconds East 34.1 feet
 thence South 36 Degrees 33 Minutes 32 Seconds East 18.3 feet
 thence South 47 Degrees 46 Minutes 52 Seconds East 85.9 feet
 thence South 36 Degrees 27 Minutes 48 Seconds East 74 feet
 thence South 38 Degrees 49 Minutes 19 Seconds East 82.2 feet
 thence South 45 Degrees 29 Minutes 26 Seconds East 71.7 feet
 thence South 40 Degrees 35 Minutes 06 Seconds East 50.8 feet
 thence South 40 Degrees 27 Minutes 19 Seconds East 76.9 feet
 thence South 37 Degrees 01 Minutes 00 Seconds East 95 feet
 thence South 29 Degrees 49 Minutes 25 Seconds East 133.9 feet
 thence South 26 Degrees 42 Minutes 00 Seconds East 98.9 feet
 thence South 26 Degrees 52 Minutes 12 Seconds East 104.2 feet
 thence South 19 Degrees 22 Minutes 11 Seconds East 141.7 feet
 thence South 38 Degrees 45 Minutes 32 Seconds East 114 feet
 thence North 89 Degrees 24 Minutes 55 Seconds East 134.6 feet
 thence North 79 Degrees 11 Minutes 57 Seconds East 176.6 feet
 thence South 88 Degrees 28 Minutes 26 Seconds East 184.9 feet
 thence South 79 Degrees 45 Minutes 20 Seconds East 164.9 feet
 thence North 71 Degrees 22 Minutes 48 Seconds East 148.3 feet
 thence North 57 Degrees 58 Minutes 08 Seconds East 135.4 feet
 thence North 45 Degrees 43 Minutes 04 Seconds East 52 feet
 thence North 44 Degrees 56 Minutes 49 Seconds East 52.7 feet
 thence North 43 Degrees 00 Minutes 20 Seconds East 86.6 feet
 thence North 43 Degrees 58 Minutes 17 Seconds East 165.5 feet
 thence North 54 Degrees 14 Minutes 26 Seconds East 155 feet
 thence North 54 Degrees 14 Minutes 24 Seconds East 28.3 feet
 thence North 61 Degrees 31 Minutes 46 Seconds East 178.7 feet
 thence North 72 Degrees 59 Minutes 07 Seconds East 179.2 feet
 thence North 87 Degrees 51 Minutes 25 Seconds East 184.2 feet
 thence South 53 Degrees 00 Minutes 49 Seconds East 169.5 feet
 thence South 46 Degrees 26 Minutes 28 Seconds East 163.9 feet
 thence South 77 Degrees 20 Minutes 44 Seconds East 80.5 feet
 thence South 00 Degrees 06 Minutes 18 Seconds West 229.1 feet

thence South 02 Degrees 13 Minutes 42 Seconds West 37.1 feet
thence South 12 Degrees 29 Minutes 56 Seconds West 81.4 feet
thence South 30 Degrees 38 Minutes 21 Seconds East 87.1 feet
thence South 37 Degrees 01 Minutes 09 Seconds East 72.5 feet
thence South 54 Degrees 46 Minutes 03 Seconds East 81.9 feet
thence South 06 Degrees 10 Minutes 03 Seconds East 73.9 feet
thence South 00 Degrees 56 Minutes 38 Seconds East 88.3 feet
thence South 07 Degrees 47 Minutes 35 Seconds West 83.9 feet
thence South 19 Degrees 59 Minutes 07 Seconds East 47.8 feet
thence South 19 Degrees 31 Minutes 47 Seconds East 67.8 feet
thence South 49 Degrees 55 Minutes 50 Seconds East 71.9 feet
thence South 48 Degrees 01 Minutes 53 Seconds East 87.8 feet
thence South 48 Degrees 44 Minutes 30 Seconds East 89 feet
thence South 07 Degrees 38 Minutes 37 Seconds East 87.4 feet
thence South 20 Degrees 09 Minutes 56 Seconds East 91.8 feet
thence South 38 Degrees 12 Minutes 54 Seconds East 47 feet
thence South 41 Degrees 56 Minutes 19 Seconds East 51.4 feet
thence South 22 Degrees 53 Minutes 05 Seconds East 71.8 feet
thence South 18 Degrees 21 Minutes 38 Seconds East 78.4 feet
thence South 00 Degrees 36 Minutes 15 Seconds West 62 feet
thence South 07 Degrees 21 Minutes 09 Seconds West 39.4 feet
thence South 05 Degrees 54 Minutes 16 Seconds East 67.3 feet
thence South 34 Degrees 53 Minutes 50 Seconds East 57.8 feet
thence South 43 Degrees 16 Minutes 40 Seconds East 52.5 feet
thence South 46 Degrees 33 Minutes 02 Seconds East 64.1 feet
thence South 33 Degrees 54 Minutes 29 Seconds East 59.9 feet
thence South 46 Degrees 39 Minutes 55 Seconds East 88 feet
thence South 59 Degrees 35 Minutes 43 Seconds East 101.5 feet
thence South 67 Degrees 09 Minutes 24 Seconds East 98.5 feet
thence South 54 Degrees 12 Minutes 24 Seconds East 78 feet
thence South 57 Degrees 10 Minutes 10 Seconds East 84.7 feet
thence South 47 Degrees 59 Minutes 31 Seconds East 64.4 feet
thence South 28 Degrees 02 Minutes 08 Seconds East 93.8 feet
thence South 28 Degrees 46 Minutes 13 Seconds East 93 feet
thence South 42 Degrees 14 Minutes 58 Seconds East 65.3 feet
thence South 57 Degrees 38 Minutes 56 Seconds East 85.8 feet
thence South 72 Degrees 58 Minutes 27 Seconds East 97 feet
thence South 49 Degrees 12 Minutes 31 Seconds East 98.9 feet
thence South 74 Degrees 05 Minutes 36 Seconds East 77.6 feet
thence North 58 Degrees 21 Minutes 33 Seconds East 104.1 feet
thence South 80 Degrees 09 Minutes 57 Seconds East 91.4 feet
thence South 60 Degrees 20 Minutes 12 Seconds East 94 feet
thence South 68 Degrees 23 Minutes 47 Seconds East 97.6 feet
thence South 79 Degrees 56 Minutes 38 Seconds East 89.4 feet
thence South 67 Degrees 27 Minutes 30 Seconds East 70.2 feet
thence South 68 Degrees 37 Minutes 50 Seconds East 82.6 feet
thence South 50 Degrees 02 Minutes 53 Seconds East 53.3 feet
thence South 23 Degrees 35 Minutes 28 Seconds East 84.7 feet
thence South 13 Degrees 09 Minutes 23 Seconds East 88.5 feet

thence South 40 Degrees 47 Minutes 28 Seconds East 70.8 feet
thence South 54 Degrees 17 Minutes 47 Seconds East 74.2 feet
thence South 88 Degrees 18 Minutes 38 Seconds East 66 feet
thence North 64 Degrees 34 Minutes 17 Seconds East 64.2 feet
thence North 36 Degrees 36 Minutes 47 Seconds East 77.6 feet
thence North 10 Degrees 54 Minutes 34 Seconds East 77.6 feet
thence North 32 Degrees 39 Minutes 51 Seconds East 72.4 feet
thence North 43 Degrees 19 Minutes 21 Seconds East 77.5 feet
thence North 51 Degrees 49 Minutes 11 Seconds East 71.1 feet
thence North 59 Degrees 26 Minutes 18 Seconds East 63.8 feet
thence North 33 Degrees 23 Minutes 05 Seconds East 67.4 feet
thence North 41 Degrees 01 Minutes 44 Seconds East 83.5 feet
thence North 44 Degrees 52 Minutes 40 Seconds East 72.6 feet
thence North 42 Degrees 37 Minutes 56 Seconds East 83.8 feet
thence North 43 Degrees 03 Minutes 29 Seconds East 89.4 feet
thence North 77 Degrees 29 Minutes 39 Seconds East 87 feet
thence South 88 Degrees 16 Minutes 04 Seconds East 83.1 feet
thence North 61 Degrees 31 Minutes 49 Seconds East 84.1 feet
thence North 47 Degrees 07 Minutes 53 Seconds East 87.3 feet
thence North 40 Degrees 11 Minutes 38 Seconds East 79.8 feet
thence North 28 Degrees 59 Minutes 27 Seconds East 83.2 feet
thence North 45 Degrees 07 Minutes 32 Seconds East 92.6 feet
thence North 49 Degrees 44 Minutes 35 Seconds East 65.9 feet
thence North 45 Degrees 16 Minutes 38 Seconds East 68.5 feet
thence North 04 Degrees 38 Minutes 14 Seconds West 65.2 feet
thence North 46 Degrees 41 Minutes 21 Seconds East 46.7 feet
thence North 69 Degrees 49 Minutes 11 Seconds East 74.3 feet
thence North 69 Degrees 44 Minutes 14 Seconds East 62.5 feet

more or less to **the ending point at:** 37 degrees 57 minutes 4.6 seconds North Latitude and -110 degrees 29 minutes 48.11 seconds West Longitude, which can be converted to mapping accuracy State Plane Utah South Zone NAD 83 feet coordinates of X = 1,929,704.5 feet and Y = 10,311,805.5 feet.