

**Amended Acknowledgment and
Amended Notice of Acknowledgment
of Acceptance of R.S. 2477
Right-of-Way Grant**

00567629

Notice B: 1122 P: 37 Fee \$0.00
Patsy Cutler, Iron County Recorder
02/14/2008 09:51:06 AM By GOVERNOR/STATE OF UTAH Page 1 of 5



THE STATE OF UTAH

TO ALL WHOM THESE PRESENTS SHALL COME, Greeting:

Know ye, This is an Amended Acknowledgment and Amended Notice of Acknowledgment made under Utah Code Sections 72-5-309 through 310 inclusive, that the grant of the United States of America of “the right of way for the construction of highways over public lands, not reserved for public uses” under United States Revised Statutes 2477 (43 U.S.C. Section 932 (repealed October 21, 1976, with proviso recognizing the validity of rights-of-way already established)) was accepted for and on behalf of the State of Utah and its political subdivision Iron County as it pertains to the highway located in Iron County known as 4000 WEST BERYL ROAD; County Road Number: 226C; State Geographic Information Database (SGID) Road Identification Number: RD119902. Total road length is 2.6 miles more or less.

This Amended Acknowledgment and Amended Notice of Acknowledgment supersedes the information contained in the Acknowledgment recorded at Doc # 00555410, Bk 1094, Beg Pg 378.

The reason for this Amended Acknowledgment and Amended Notice of Acknowledgment includes, but is not limited to, the fact that the road was constructed, mechanically, or by continuous use as a public highway for a period of at least ten years, over public lands not reserved for public uses, prior to the earlier of (a) the October 21, 1976 repeal of R.S. 2477 or (b) the date the servient estate was reserved for public uses.

This Amended Acknowledgment and Amended Notice of Acknowledgment applies only to the segments of the road that traverse land owned by the Bureau of Land Management, United States Department of the Interior, and does not apply to segments of the road that traverse land owned by any other person or entity. The State of Utah and its political subdivisions reserve the right to make further acknowledgments and notices of acknowledgment with regard to road segments that traverse land owned by other entities, including the United States of America, through one or more of its agencies.

A printed copy of a map showing the location of the road in said county is appended hereto as “Attachment 1,” a printed copy of representative photos of the road is appended hereto as “Attachment 2,” a printed copy of a description of the beginning and ending points of the entire road together with a list of Townships, Ranges and Sections that may be traversed by the road in said county is appended hereto as “Attachment 3,” and a printed copy of the Road Centerline Description Cover Page(s) is appended hereto as “Attachment 4.” The Appendices listed in “Attachment 4” that contain the actual road centerline descriptions are incorporated herein by reference.

A printed copy of this Amended Acknowledgment and Amended Notice of Acknowledgment, together with its Attachments and Appendices, may be viewed and/or obtained at the office of the Utah State Archives.

An electronic copy of this Amended Acknowledgment and Amended Notice of Acknowledgment, together with its Attachments and Appendices, may be viewed and/or downloaded as read-only PDF (Portable Document Format) files via the Internet at <http://recorded2477roads.utah.gov>.

The owner of the servient estate in the land underlying the road-segments subject to this Amended Acknowledgment and Amended Notice is believed to be the United States of America through one or more of its agencies. Any of such agencies or any other person with a servient ownership claim or a competing dominant estate right-of-way ownership claim, may file a petition in the State District Court for Salt Lake County for a decision regarding the correctness of this Amended Acknowledgment. A claimant shall file a petition within sixty (60) days after receipt of this Notice.

In Witness Whereof, I, John Harja, the official designee of the Governor of the State of Utah, in conformity to the laws of the State (Utah Code Sections 72-5-308 through 310 inclusive), have caused this Amended Acknowledgment and Amended Notice of Acknowledgment to be made.

Signed by my hand in Salt Lake City, Utah, the 15th day of January, 2008.

By the Governor's Designee




John Harja

CERTIFICATION

State of Utah)
 : ss
County of Salt Lake)

I hereby certify that the signer of the foregoing document, John Harja, is personally known by me, has made a voluntary signature and taken an oath stating that he is the official designee of the Governor of the State of Utah and is authorized to sign this document on the Governor's behalf pursuant to Utah Code Section 72-5-309. He further vouched that, based upon information and belief, the facts alleged therein are true.


Dated this 15th day of Jan, 2008.



Notary Public

00567629

Notice B: 1122 P: 38 Fee \$0.00
Patsy Cutler, Iron County Recorder Page 2 of 6
02/14/2008 09:51:06 AM By GOVERNOR/STATE OF UTAH





00567629
 Notice B: 1122 P: 39
 Patsy Cutler, Iron County Recorder
 02/14/2008 09:51:06 AM By GOVERNOR/STATE OF UTAH
 Fee \$0.00
 Page 3 of 6

1:25,873
1 inch equals 0.4 miles

4000 W BERYL ROAD - Iron County

SGID RD_ID RD119902

Map prepared by the State of Utah
 Automated Geographic Reference Center
 Room 5130 State Office Building
 Salt Lake City, Utah 84114
 Apr 17, 2007

Land Ownership Categories


◆ BLM	◆ Wilderness
◆ Private	◆ UDWR Wildlife Reserve
◆ SITLA, State Trust Land	◆ DOD, Military
◆ USFS, National Forest	◆ State Sovereign Land
◆ State Parks and Recreation	◆ National Recreation Area
◆ Tribal, Indian Reservation	◆ USFWS, Natl. Wildlife Refuge
◆ NPS, National Park	

Transportation Network

— 4000 W BERYL ROAD
— Title V: Issued Or Under Consideration By BLM Or County
— Other Roads
● Photo Event Point
 Section = 1 Mile



EP119902001



EP119902002



EP119902003

EP000000000

EP000000000

EP000000000

00567629

Notice B: 1122 P: 40 Fee \$0.00 Page 4 of 6
 Patsy Cutler, Iron County Recorder
 02/14/2008 09:51:06 AM By GOVERNOR/STATE OF UTAH



4000 W BERYL ROAD - Iron County
SGID RD_ID RD119902

Map prepared by the State of Utah
 Automated Geographic Reference Center
 Room 5130 State Office Building
 Salt Lake City, Utah 84114
 April 17, 2007



Attachment 3

Beginning & Ending Points and Township, Range, and Section References For:

Popular Name: 4000 WEST BERYL ROAD

County: Iron

County Road Number: 226C

State Geographic Information Database (SGID) Road Identification Number: RD119902.

Total Road Length: 2.6 miles more or less.

Beginning at a point on the road centerline located at 37 degrees 44 minutes 32.44 seconds North Latitude and -113 degrees 44 minutes 51.88 seconds West Longitude, which can be converted to mapping accuracy State Plane Utah South Zone NAD 83 feet coordinates of X = 990,532.5 feet and Y = 10,241,984.3 feet based on the US Survey Foot conversion.

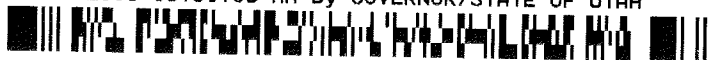
Ending at a point on the road centerline located at 37 degrees 46 minutes 48.29 seconds North Latitude and -113 degrees 44 minutes 52.25 seconds West Longitude, which can be converted to mapping accuracy State Plane Utah South Zone NAD 83 feet coordinates of X = 990,833.6 feet and Y = 10,255,721.8 feet based on the US Survey Foot conversion.

This road may traverse:

Township 35 South Range 17 West, Section(s) 9,10,15,16,21, Salt Lake Base & Meridian
See Attachment 1 above for a cartographic depiction of the course of this road.

00567629

Notice B: 1122 P: 41 Fee \$0.00
Patsy Cutler, Iron County Recorder
02/14/2008 09:51:06 AM By GOVERNOR/STATE OF UTAH Page 5 of 6



Attachment 4
Road Centerline Description Cover Page(s)

Popular Name: 4000 WEST BERYL ROAD

County: Iron

County Road Number: 226C

State Geographic Information Database (SGID) Road Identification Number: RD119902.

Total Road Length: 2.6 miles more or less.

Centerline Descriptions Of Road-Segments That Cross Over Federally Owned Land, Derived From Global Positioning System Data And Cross-checked against USGS Digital Orthophoto Quadrangles Compiled By The Utah Automated Geographic Reference Center And Entered Into The State Geographic Information Database (SGID).

Road-Segments Listed by SGID Road Identification Number (RD_ID)	Road-Segment Numbers	Believed Ownership Of Servient Estate	Approximate Segment Length	See Attached Appendix
RD119902	001	BLM	0.1 Miles	A
RD119902	002	PVT	1.29 Miles	(not shown)
RD119902	003	ST	0.04 Miles	(not shown)
RD119902	004	PVT	0.06 Miles	(not shown)
RD119902	005	ST	0.12 Miles	(not shown)
RD119902	006	PVT	1 Miles	(not shown)
		Total Road Length	2.6	

* Indicates that a Title V permit will be requested, is in process, or has been issued.

† Indicates that road-segments crossing Forest Service land are under consideration by the state and county as of the date of this Amended Acknowledgment and Amended Notice of Acknowledgment.

00567629

Notice B: 1122 P: 42 Fee \$0.00 Page 6 of 6
Patsy Cutler, Iron County Recorder
02/14/2008 09:51:06 AM By GOVERNOR/STATE OF UTAH



Appendix A to Attachment 4

Popular Name: 4000 WEST BERYL ROAD

County: Iron

County Road Number: 226C

State Geographic Information Database (SGID) Road Identification Number: RD119902.

Road-Segment Number: 001

Road-Segment Length: 0.1 miles more or less.

Believed owner of the land underlying this road-segment is: Bureau of Land Management.

The following description is based upon the geographic coordinate system using the NAD83 Datum. The source is GPS mapping grade data as indicated in the metadata and/or the transportation data model of the State of Utah Geographic Information Database (SGID).

The road-segment itself is the monument that is identified by its physical presence on the land. The location of said physical presence is closely approximated by mapping grade Global Positioning System (GPS) data. Said data are checked against the corresponding gray-scale 1-meter Digital Orthophoto Quadrangles published by the United States Geological Survey (USGS) to verify a reasonable degree of accuracy. In circumstances where accurate satellite signal acquisition is not possible, such as deep, narrow canyons or under a canopy of dense foliage, or where very sharp curves in the road make accuracy questionable, such portions of the road were digitized from the corresponding gray-scale 1-meter Digital Orthophoto Quadrangles published by the United States Geological Survey (USGS).

This road-segment may traverse:

Township 35 South Range 17 West, Section(s) 21, Salt Lake Base & Meridian

The following description closely approximates the location of the centerline of the physical monument (4000 WEST BERYL ROAD)-- Segment 001 based on mapping grade Global Positioning System (GPS) data as defined above:

Beginning at a point on the road center line located at 37 degrees 44 minutes 32.44 seconds North Latitude and -113 degrees 44 minutes 51.88 seconds West Longitude, which can be converted to mapping accuracy State Plane Utah South Zone NAD 83 feet coordinates of X = 990,532.5 feet and Y = 10,241,984.3 feet; thence the following courses along the said road center line:

thence North 06 Degrees 02 Minutes 06 Seconds East 5.9 feet
thence North 00 Degrees 18 Minutes 20 Seconds West 9.2 feet
thence North 00 Degrees 18 Minutes 20 Seconds West 11.5 feet
thence North 04 Degrees 49 Minutes 11 Seconds West 12.5 feet
thence North 01 Degrees 40 Minutes 10 Seconds West 13.8 feet
thence North 02 Degrees 35 Minutes 44 Seconds West 16.4 feet
thence North 02 Degrees 21 Minutes 04 Seconds West 18.4 feet
thence North 02 Degrees 14 Minutes 50 Seconds West 19.4 feet
thence North 00 Degrees 18 Minutes 20 Seconds West 20 feet
thence North 00 Degrees 34 Minutes 33 Seconds East 21.3 feet
thence North 00 Degrees 38 Minutes 01 Seconds East 20 feet

thence North 01 Degrees 29 Minutes 04 Seconds East 21 feet
 thence North 01 Degrees 22 Minutes 43 Seconds East 22.3 feet
 thence North 00 Degrees 31 Minutes 29 Seconds East 22.6 feet
 thence North 00 Degrees 28 Minutes 07 Seconds East 24.3 feet
 thence North 02 Degrees 40 Minutes 06 Seconds East 25.3 feet
 thence North 01 Degrees 53 Minutes 47 Seconds East 25.6 feet
 thence North 01 Degrees 07 Minutes 35 Seconds East 26.2 feet
 thence North 01 Degrees 42 Minutes 57 Seconds East 27.9 feet
 thence North 02 Degrees 17 Minutes 48 Seconds East 28.9 feet
 thence North 00 Degrees 57 Minutes 12 Seconds East 29.9 feet
 thence North 01 Degrees 32 Minutes 31 Seconds East 30.5 feet
 thence North 01 Degrees 31 Minutes 19 Seconds East 30.8 feet
 thence North 00 Degrees 51 Minutes 06 Seconds East 32.5 feet
 thence North 02 Degrees 30 Minutes 03 Seconds East 8.4 feet more or less to **the ending point**

at: 37 degrees 44 minutes 37.62 seconds North Latitude and -113 degrees 44 minutes 51.96 seconds West Longitude, which can be converted to mapping accuracy State Plane Utah South Zone NAD 83 feet coordinates of X = 990,538.7 feet and Y = 10,242,508.5 feet.