

00555426

Notice B: 1094 P: 476 Fee \$0.00

Patsy Cutler, Iron County Recorder

Page 1 of 6

06/28/2007 09:33:19 AM By GOVERNOR OF THE STATE OF UTAH



**Acknowledgment and
Notice of Acknowledgment
of Acceptance of R.S. 2477
Right-of-Way Grant**

THE STATE OF UTAH

TO ALL WHOM THESE PRESENTS SHALL COME, Greeting:

Know ye, This is an Acknowledgment and Notice of Acknowledgment made under Utah Code § 72-5-309 through 310 inclusive that the grant of the United States of America of “the right of way for the construction of highways over public lands, not reserved for public uses” under United States Revised Statutes 2477 (43 U.S.C. § 932 (repealed October 21, 1976, with proviso recognizing the validity of rights-of-way already established)) was accepted for and on behalf of the State of Utah and its political subdivision Iron County as it pertains to the highway located in Iron County known as BLUE MOUNTAIN ROAD; County Road Number: 12; State Geographic Information Database (SGID) Road Identification Number: RD110012. Total road length is 13.68 miles more or less.

The reasons for this acknowledgment are as follows (indicated by an “X” in one or more blocks and any supplemental comment):

- ☐ The road was laid out or erected for public use over public lands not reserved for public uses prior to the earlier of (a) the October 21, 1976 repeal of R.S. 2477 or (b) the date the servient estate was reserved for public uses;
- ☐ By reason of its continuous use as a public highway over public lands not reserved for public uses for a period of at least ten years prior to the earlier of (a) the October 21, 1976 repeal of R.S. 2477 or (b) the date the servient estate was reserved for public uses;
- ☐ Other (explain).

A printed copy of a map showing the location of the road in said county is appended hereto as “Attachment 1.” A printed copy of photos of the road is appended hereto as “Attachment 2.” A printed copy of a description of the beginning and ending points of the entire road together with a list of Townships, Ranges and Sections that may be traversed by the road in said county is appended hereto as “Attachment 3.” A printed copy of the Road Centerline Description Cover Page(s) is appended hereto as “Attachment 4.” The Appendices referenced in “Attachment 4” that contain the actual road centerline descriptions are incorporated herein by reference.

A printed copy of this Acknowledgment and Notice of Acknowledgment, together with its Attachments and Appendices, may be viewed and/or obtained at the office of the Utah State Archives.

An electronic copy of this Acknowledgment and Notice of Acknowledgment, together with its Attachments and Appendices referenced in the Attachments, may be viewed and/or downloaded as read-only PDF (Portable

Document Format) files via the Internet at <http://recorded2477roads.utah.gov>.

The owner of the servient estate in the land underlying the road-segments subject to this Acknowledgment and Notice is believed to be the United States of America through one or more of its agencies. Any of such agencies or any other person with a servient ownership claim or a competing dominant estate right-of-way ownership claim, may file a petition in the State District Court for Salt Lake County for a decision regarding the correctness of this Acknowledgment. A claimant shall file a petition within sixty (60) days after receipt of this Notice.

In Witness Whereof, I, Lynn H. Stevens, the official designee of the Governor of the State of Utah, in conformity to the laws of the State (Utah Code Sections 72-5-308 through 310), have caused this Acknowledgment and Notice of Acknowledgment to be made and the Seal of the State of Utah to be hereunto affixed.

Signed and sealed under my hand in Salt Lake City, Utah, the 30 day of April, 2007.

By the Governor's Designee



Lynn H. Stevens

CERTIFICATION


State of Utah)
) SS.
County of Salt Lake)

I, Pamela Z. Blackham, certify that the signer of this Acknowledgment and Notice of Acknowledgment of Acceptance of R.S. 2477 Right-of-way Grant, Lynn H. Stevens, is personally known by me, and he has made a voluntary signature and taken an oath or affirmation stating that he is the official designee of the Governor of the State of Utah and is authorized to sign this document on the Governor's behalf pursuant to Utah Code Section 72-5-309. He further vouched that, based upon information and belief, the facts alleged therein are true.

Dated this 30th day of April, 2007.



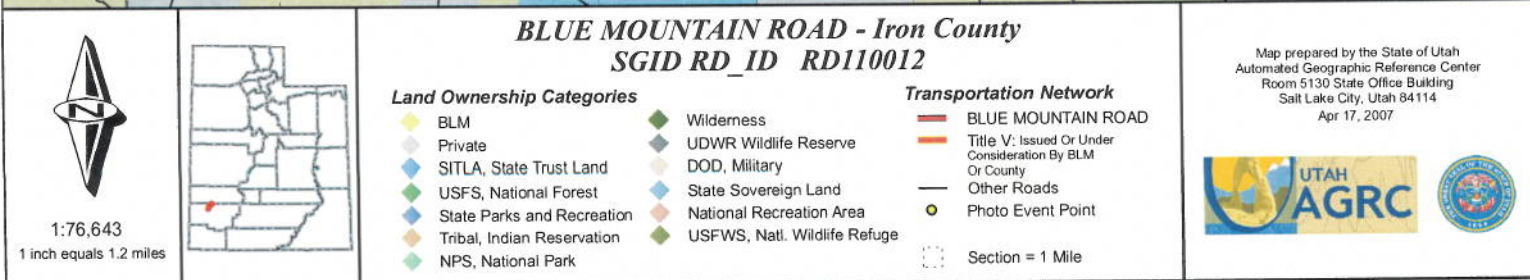
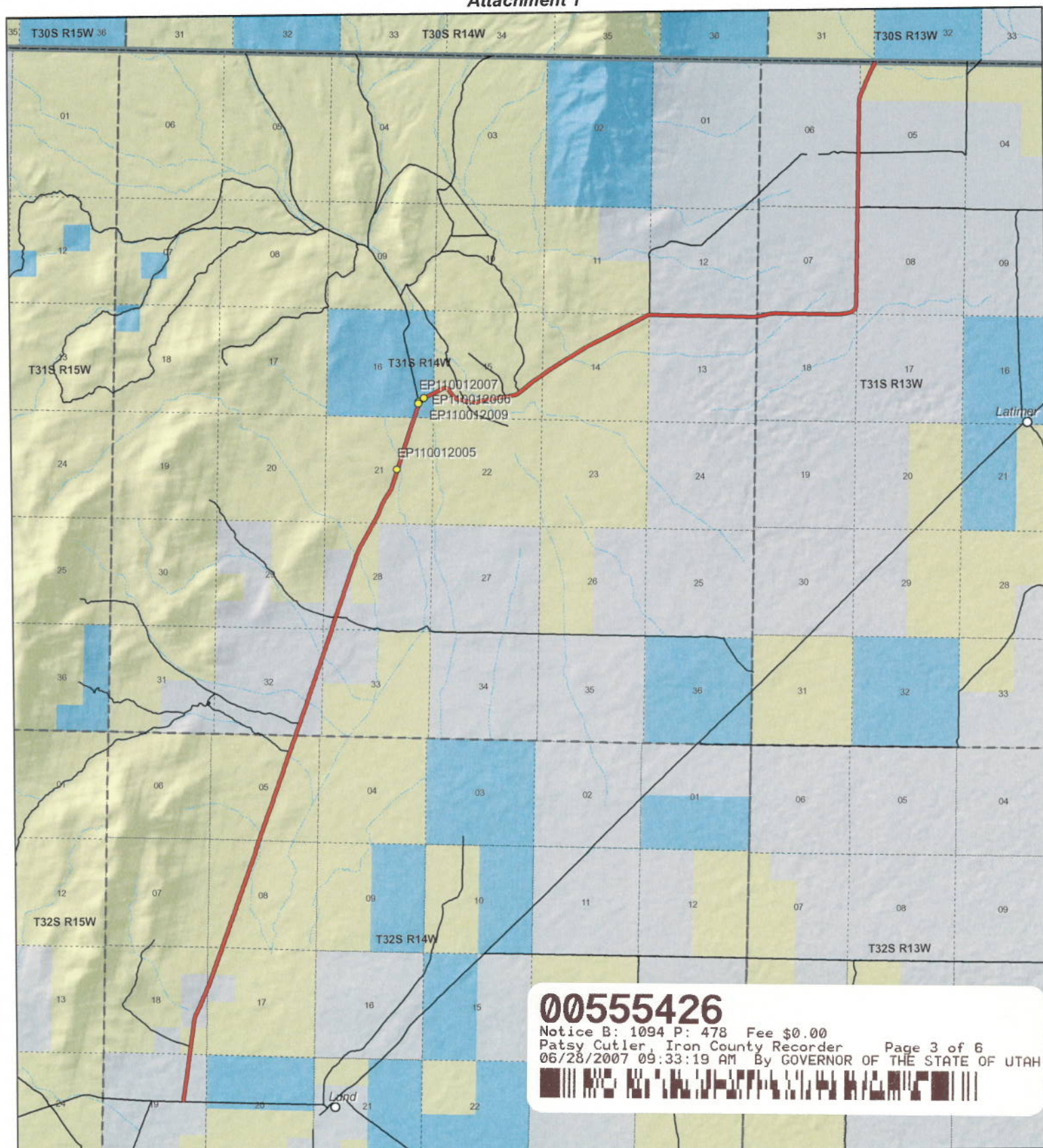
Pamela Z. Blackham, Notary Public
Residing at Salt Lake City, Utah



00555426

Notice B: 1094 P: 477 Fee \$0.00
Patsy Cutler, Iron County Recorder
06/28/2007 09:33:19 AM By GOVERNOR OF THE STATE OF UTAH







EP110012005



EP110012006



EP110012007



EP110012009

00555426

Notice B: 1094 P: 479 Fee \$0.00 Page 4 of 6
 Patsy Cutler, Iron County Recorder
 06/28/2007 09:33:19 AM By GOVERNOR OF THE STATE OF UTAH



EP000000000

EP000000000

BLUE MOUNTAIN ROAD - Iron County
SGID RD_ID RD110012

Map prepared by the State of Utah
 Automated Geographic Reference Center
 Room 5130 State Office Building
 Salt Lake City, Utah 84114
 April 17, 2007



Attachment 3

Beginning & Ending Points and Township, Range, and Section References For:

Popular Name: BLUE MOUNTAIN ROAD

County: Iron

County Road Number: 12

State Geographic Information Database (SGID) Road Identification Number: RD110012.

Total Road Length: 13.68 miles more or less.

Beginning at a point on the road centerline located at 38 degrees 00 minutes 22.45 seconds North Latitude and -113 degrees 27 minutes 030.7 seconds West Longitude, which can be converted to mapping accuracy State Plane Utah South Zone NAD 83 feet coordinates of X = 1,076,152.6 feet and Y = 10,336,175.1 feet based on the US Survey Foot conversion.

Ending at a point on the road centerline located at 38 degrees 08 minutes 55.28 seconds North Latitude and -113 degrees 20 minutes 34.07 seconds West Longitude, which can be converted to mapping accuracy State Plane Utah South Zone NAD 83 feet coordinates of X = 1,110,512.6 feet and Y = 10,387,362.0 feet based on the US Survey Foot conversion.

This road may traverse:

Township 31 South Range 13 West, Section(s) 5,6,7,18, Salt Lake Base & Meridian
Township 31 South Range 14 West, Section(s) 13,14,15,16,21,28,32,33, Salt Lake Base & Meridian
Township 32 South Range 14 West, Section(s) 5,8,17,18,19, Salt Lake Base & Meridian
See Attachment 1 above for a cartographic depiction of the course of this road.

00555426

Notice B: 1094 P: 480 Fee \$0.00

Patsy Cutler, Iron County Recorder

Page 5 of 6

06/28/2007 09:33:19 AM By GOVERNOR OF THE STATE OF UTAH



Attachment 4
Road Centerline Description Cover Page(s)

Popular Name: BLUE MOUNTAIN ROAD

County: Iron

County Road Number: 12

State Geographic Information Database (SGID) Road Identification Number: RD110012.

Total Road Length: 13.68 miles more or less.

Centerline Descriptions Of Road-Segments That Cross Over Federally Owned Land, Derived From Global Positioning System Data And Cross-checked against USGS Digital Orthophoto Quadrangles Compiled By The Utah Automated Geographic Reference Center And Entered Into The State Geographic Information Database (SGID).

Road-Segments Listed by SGID Road Identification Number (RD ID)	Road-Segment Numbers	Believed Ownership Of Servient Estate	Approximate Segment Length	See Attached Appendix
RD110012	001	PVT	0.45 Miles	(not shown)
RD110012	002	BLM	0.25 Miles	A
RD110012	003	PVT	0.54 Miles	(not shown)
RD110012	004	BLM	2.36 Miles	B
RD110012	005	PVT	1.61 Miles	(not shown)
RD110012	006	BLM	1.58 Miles	C
RD110012	007	ST	0.31 Miles	(not shown)
RD110012	008	BLM	2.3 Miles	D
RD110012	009	PVT	3.93 Miles	(not shown)
RD110012	010	BLM	0.35 Miles	E
		Total Road Length	13.68	_____

* Indicates that a Title V permit will be requested, is in process, or has been issued.

† Indicates that road-segments crossing Forest Service land are under consideration by the state and county as of the date of this Acknowledgment and Notice of Acknowledgment.

00555426

Notice B: 1094 P: 481 Fee \$0.00
Patsy Cutler, Iron County Recorder
06/28/2007 09:33:19 AM By GOVERNOR OF THE STATE OF UTAH

