

**Acknowledgment and
Notice of Acknowledgment
of Acceptance of R.S. 2477
Right-of-Way Grant**

00567623

Notice B: 1122 P: 1 Fee \$0.00
Patsy Cutler, Iron County Recorder
02/14/2008 09:49:18 AM By GOVERNOR/STATE OF UTAH Page 1 of 6



THE STATE OF UTAH

TO ALL WHOM THESE PRESENTS SHALL COME, Greeting:

Know ye, This is an Acknowledgment and Notice of Acknowledgment made under Utah Code Sections 72-5-309 through 310 inclusive, that the grant of the United States of America of “the right of way for the construction of highways over public lands, not reserved for public uses” under United States Revised Statutes 2477 (43 U.S.C. Section 932 (repealed October 21, 1976, with proviso recognizing the validity of rights-of-way already established)) was accepted for and on behalf of the State of Utah and its political subdivision Iron County as it pertains to the highway located in Iron County known as WEST FRONTAGE PARAGONAH ROAD; County Road Number: 497A; State Geographic Information Database (SGID) Road Identification Number: RD110399. Total road length is 12.31 miles more or less.

The reason for this Acknowledgment and Notice of Acknowledgment includes, but is not limited to, the fact that the road was constructed, mechanically, or by continuous use as a public highway for a period of at least ten years, over public lands not reserved for public uses, prior to the earlier of (a) the October 21, 1976 repeal of R.S. 2477 or (b) the date the servient estate was reserved for public uses.

This Acknowledgment and Notice of Acknowledgment applies only to the segments of the road that traverse land owned by the Bureau of Land Management, United States Department of the Interior, and does not apply to segments of the road that traverse land owned by any other person or entity. The State of Utah and its political subdivisions reserve the right to make further acknowledgments and notices of acknowledgment with regard to road segments that traverse land owned by other entities, including the United States of America, through one or more of its agencies.

A printed copy of a map showing the location of the road in said county is appended hereto as “Attachment 1,” a printed copy of representative photos of the road is appended hereto as “Attachment 2,” a printed copy of a description of the beginning and ending points of the entire road together with a list of Townships, Ranges and Sections that may be traversed by the road in said county is appended hereto as “Attachment 3,” and a printed copy of the Road Centerline Description Cover Page(s) is appended hereto as “Attachment 4.” The Appendices listed in “Attachment 4” that contain the actual road centerline descriptions are incorporated herein by reference.

A printed copy of this Acknowledgment and Notice of Acknowledgment, together with its Attachments and Appendices, may be viewed and/or obtained at the office of the Utah State Archives.

An electronic copy of this Acknowledgment and Notice of Acknowledgment, together with its Attachments and Appendices, may be viewed and/or downloaded as read-only PDF (Portable Document Format) files via the

Internet at <http://recorded2477roads.utah.gov>.

The owner of the servient estate in the land underlying the road-segments subject to this Acknowledgment and Notice is believed to be the United States of America through one or more of its agencies. Any of such agencies or any other person with a servient ownership claim or a competing dominant estate right-of-way ownership claim, may file a petition in the State District Court for Salt Lake County for a decision regarding the correctness of this Acknowledgment. A claimant shall file a petition within sixty (60) days after receipt of this Notice.

In Witness Whereof, I, John Harja, the official designee of the Governor of the State of Utah, in conformity to the laws of the State (Utah Code Sections 72-5-308 through 310 inclusive), have caused this Acknowledgment and Notice of Acknowledgment to be made.

Signed by my hand in Salt Lake City, Utah, the 11th day of FEBRUARY, 2008.

By the Governor's Designee



John Harja


CERTIFICATION

State of Utah)
 : ss
County of Salt Lake)

I hereby certify that the signer of the foregoing document, John Harja, is personally known by me, has made a voluntary signature and taken an oath stating that he is the official designee of the Governor of the State of Utah and is authorized to sign this document on the Governor's behalf pursuant to Utah Code Section 72-5-309. He further vouched that, based upon information and belief, the facts alleged therein are true.

Dated this 11th day of February, 2008.



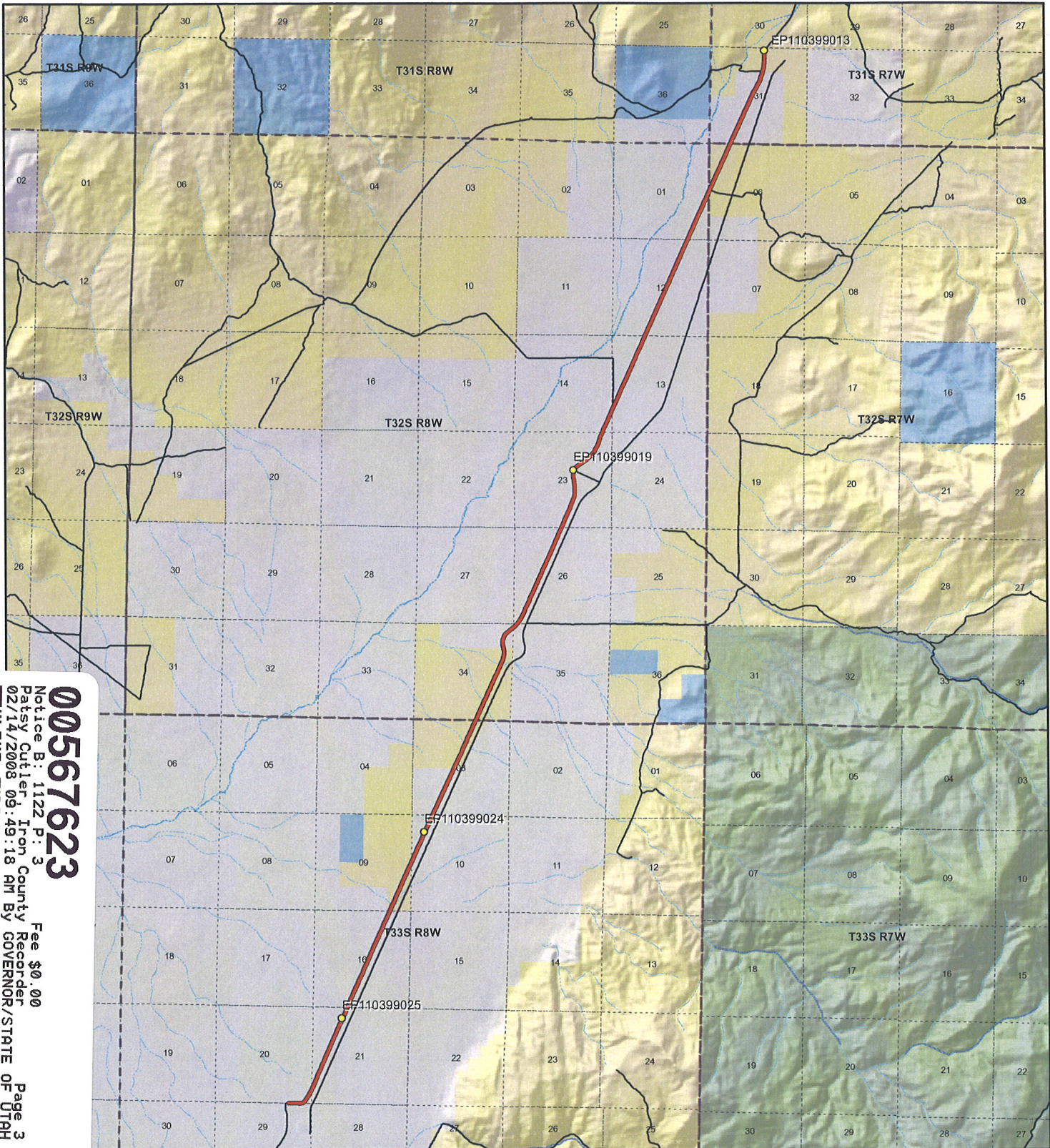


Notary Public

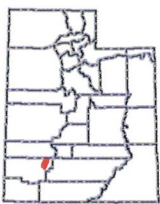
00567623

Notice B: 1122 P: 2 Fee \$0.00 Page 2 of 6
Patsy Cutler, Iron County Recorder
02/14/2008 09:49:18 AM By GOVERNOR/STATE OF UTAH





00567623
 Notice B: 1122 P: 3
 Patsy Cutler, Iron County Recorder
 02/14/2008 09:49:18 AM By GOVERNOR/STATE OF UTAH
 Fee \$0.00
 Page 3 of 6



1:86,262
 1 inch equals 1.4 miles

WEST FRONTAGE PARAGONAH ROAD - Iron County
SGID RD_ID RD110399

Land Ownership Categories

- | | |
|----------------------------|------------------------------|
| BLM | Wilderness |
| Private | UDWR Wildlife Reserve |
| SITLA, State Trust Land | DOD, Military |
| USFS, National Forest | State Sovereign Land |
| State Parks and Recreation | National Recreation Area |
| Tribal, Indian Reservation | USFWS, Natl. Wildlife Refuge |
| NPS, National Park | |

Transportation Network

- | |
|---------------------------------------------------------|
| WEST FRONTAGE PARAGONAH ROAD |
| Title V: Issued Or Under Consideration By BLM Or County |
| Other Roads |
| Photo Event Point |
| Section = 1 Mile |

Map prepared by the State of Utah
 Automated Geographic Reference Center
 Room 5130 State Office Building
 Salt Lake City, Utah 84114
 Jan 09, 2008





EP110399013



EP110399019



EP110399024



EP110399025

EP000000000

00567623

Notice B: 1122 P: 4 Fee \$0.00 Page 4 of 6
 Patsy Cutler, Iron County Recorder
 02/14/2008 09:49:18 AM By GOVERNOR/STATE OF UTAH



EP000000000

WEST FRONTAGE PARAGONAH ROAD - Iron County
SGID RD_ID RD110399

Map prepared by the State of Utah
 Automated Geographic Reference Center
 Room 5130 State Office Building
 Salt Lake City, Utah 84114
 April 17, 2007



Attachment 3

Beginning & Ending Points and Township, Range, and Section References For:

Popular Name: WEST FRONTAGE PARAGONAH ROAD

County: Iron

County Road Number: 497A

State Geographic Information Database (SGID) Road Identification Number: RD110399.

Total Road Length: 12.31 miles more or less.

Beginning at a point on the road centerline located at 37 degrees 54 minutes 41.97 seconds North Latitude and -112 degrees 46 minutes 45.59 seconds West Longitude, which can be converted to mapping accuracy State Plane Utah South Zone NAD 83 feet coordinates of X = 1,271,346.9 feet and Y = 10,298,350.4 feet based on the US Survey Foot conversion.

Ending at a point on the road centerline located at 38 degrees 04 minutes 20.72 seconds North Latitude and -112 degrees 41 minutes 25.64 seconds West Longitude, which can be converted to mapping accuracy State Plane Utah South Zone NAD 83 feet coordinates of X = 1,297,729.9 feet and Y = 10,356,549.0 feet based on the US Survey Foot conversion.

This road may traverse:

Township 31 South Range 7 West, Section(s) 31, Salt Lake Base & Meridian

Township 32 South Range 7 West, Section(s) 6, Salt Lake Base & Meridian

Township 32 South Range 8 West, Section(s) 1,12,13,14,23,26,34,35, Salt Lake Base & Meridian

Township 33 South Range 8 West, Section(s) 3,9,10,16,20,21,29, Salt Lake Base & Meridian

See Attachment 1 above for a cartographic depiction of the course of this road.

00567623

Notice B: 1122 P: 5 Fee \$0.00 Page 5 of 6
Patsy Cutler, Iron County Recorder
02/14/2008 09:49:18 AM By GOVERNOR/STATE OF UTAH

Attachment 4
Road Centerline Description Cover Page(s)

Popular Name: WEST FRONTAGE PARAGONAH ROAD

County: Iron

County Road Number: 497A

State Geographic Information Database (SGID) Road Identification Number: RD110399.

Total Road Length: 12.31 miles more or less.

Centerline Descriptions Of Road-Segments That Cross Over Federally Owned Land, Derived From Global Positioning System Data And Cross-checked against USGS Digital Orthophoto Quadrangles Compiled By The Utah Automated Geographic Reference Center And Entered Into The State Geographic Information Database (SGID).

Road-Segments Listed by SGID Road Identification Number (RD_ID)	Road-Segment Numbers	Believed Ownership Of Servient Estate	Approximate Segment Length	See Attached Appendix
RD110399	001	PVT	2.37 Miles	(not shown)
RD110399	002	BLM	0.56 Miles	A
RD110399	003	PVT	1.08 Miles	(not shown)
RD110399	004	BLM	1.36 Miles	B
RD110399	005	PVT	5.33 Miles	(not shown)
RD110399	006	BLM	0.55 Miles	C
RD110399	007	PVT	0.82 Miles	(not shown)
RD110399	008	BLM	0.23 Miles	D
		Total Road Length	12.31	_____

* Indicates that a Title V permit will be requested, is in process, or has been issued.

† Indicates that road-segments crossing Forest Service land are under consideration by the state and county as of the date of this Acknowledgment and Notice of Acknowledgment.

00567623

Notice B: 1122 P: 6 Fee \$0.00
Patsy Cutler, Iron County Recorder
02/14/2008 09:49:18 AM By GOVERNOR/STATE OF UTAH
Page 6 of 6

Appendix A to Attachment 4

Popular Name: WEST FRONTAGE PARAGONAH ROAD

County: Iron

County Road Number: 497A

State Geographic Information Database (SGID) Road Identification Number: RD110399.

Road-Segment Number: 002

Road-Segment Length: 0.56 miles more or less.

Believed owner of the land underlying this road-segment is: Bureau of Land Management.

The following description is based upon the geographic coordinate system using the NAD83 Datum. The source is GPS mapping grade data as indicated in the metadata and/or the transportation data model of the State of Utah Geographic Information Database (SGID).

The road-segment itself is the monument that is identified by its physical presence on the land. The location of said physical presence is closely approximated by mapping grade Global Positioning System (GPS) data. Said data are checked against the corresponding gray-scale 1-meter Digital Orthophoto Quadrangles published by the United States Geological Survey (USGS) to verify a reasonable degree of accuracy. In circumstances where accurate satellite signal acquisition is not possible, such as deep, narrow canyons or under a canopy of dense foliage, or where very sharp curves in the road make accuracy questionable, such portions of the road were digitized from the corresponding gray-scale 1-meter Digital Orthophoto Quadrangles published by the United States Geological Survey (USGS).

This road-segment may traverse:

Township 33 South Range 8 West, Section(s) 9, Salt Lake Base & Meridian

The following description closely approximates the location of the centerline of the physical monument (WEST FRONTAGE PARAGONAH ROAD)-- Segment 002 based on mapping grade Global Positioning System (GPS) data as defined above:

Beginning at a point on the road center line located at 37 degrees 56 minutes 27.64 seconds North Latitude and -112 degrees 45 minutes 36.49 seconds West Longitude, which can be converted to mapping accuracy State Plane Utah South Zone NAD 83 feet coordinates of X = 1,277,028.2 feet and Y = 10,308,962.7 feet; thence the following courses along the said road center line:

thence North 23 Degrees 56 Minutes 15 Seconds East	14 feet
thence North 23 Degrees 32 Minutes 49 Seconds East	127.4 feet
thence North 23 Degrees 55 Minutes 49 Seconds East	130.3 feet
thence North 23 Degrees 36 Minutes 29 Seconds East	130.3 feet
thence North 24 Degrees 22 Minutes 25 Seconds East	129.6 feet
thence North 23 Degrees 46 Minutes 14 Seconds East	128.7 feet
thence North 23 Degrees 50 Minutes 22 Seconds East	132.3 feet
thence North 23 Degrees 39 Minutes 57 Seconds East	136.5 feet
thence North 23 Degrees 53 Minutes 10 Seconds East	138.5 feet
thence North 24 Degrees 16 Minutes 02 Seconds East	139.6 feet
thence North 24 Degrees 01 Minutes 29 Seconds East	143.3 feet

thence North 23 Degrees 46 Minutes 56 Seconds East 146.3 feet
thence North 23 Degrees 19 Minutes 59 Seconds East 149.7 feet
thence North 23 Degrees 27 Minutes 42 Seconds East 150.6 feet
thence North 24 Degrees 17 Minutes 21 Seconds East 149.8 feet
thence North 24 Degrees 33 Minutes 11 Seconds East 148.3 feet
thence North 23 Degrees 51 Minutes 32 Seconds East 147.4 feet
thence North 23 Degrees 38 Minutes 20 Seconds East 147.9 feet
thence North 23 Degrees 43 Minutes 02 Seconds East 145.8 feet
thence North 24 Degrees 26 Minutes 14 Seconds East 143.4 feet
thence North 23 Degrees 50 Minutes 20 Seconds East 142.8 feet
thence North 24 Degrees 13 Minutes 18 Seconds East 115.6 feet more or less to **the ending**

point at: 37 degrees 56 minutes 54.35 seconds North Latitude and -112 degrees 45 minutes 22.08 seconds West Longitude, which can be converted to mapping accuracy State Plane Utah South Zone NAD 83 feet coordinates of X = 1,278,218.7 feet and Y = 10,311,648.5 feet.

Appendix B to Attachment 4

Popular Name: WEST FRONTAGE PARAGONAH ROAD

County: Iron

County Road Number: 497A

State Geographic Information Database (SGID) Road Identification Number: RD110399.

Road-Segment Number: 004

Road-Segment Length: 1.36 miles more or less.

Believed owner of the land underlying this road-segment is: Bureau of Land Management.

The following description is based upon the geographic coordinate system using the NAD83 Datum. The source is GPS mapping grade data as indicated in the metadata and/or the transportation data model of the State of Utah Geographic Information Database (SGID).

The road-segment itself is the monument that is identified by its physical presence on the land. The location of said physical presence is closely approximated by mapping grade Global Positioning System (GPS) data. Said data are checked against the corresponding gray-scale 1-meter Digital Orthophoto Quadrangles published by the United States Geological Survey (USGS) to verify a reasonable degree of accuracy. In circumstances where accurate satellite signal acquisition is not possible, such as deep, narrow canyons or under a canopy of dense foliage, or where very sharp curves in the road make accuracy questionable, such portions of the road were digitized from the corresponding gray-scale 1-meter Digital Orthophoto Quadrangles published by the United States Geological Survey (USGS).

This road-segment may traverse:

Township 32 South Range 8 West, Section(s) 34, Salt Lake Base & Meridian

Township 33 South Range 8 West, Section(s) 3, Salt Lake Base & Meridian

The following description closely approximates the location of the centerline of the physical monument (WEST FRONTAGE PARAGONAH ROAD)-- Segment 004 based on mapping grade Global Positioning System (GPS) data as defined above:

Beginning at a point on the road center line located at 37 degrees 57 minutes 46.25 seconds North Latitude and -112 degrees 44 minutes 53.58 seconds West Longitude, which can be converted to mapping accuracy State Plane Utah South Zone NAD 83 feet coordinates of X = 1,280,571.1 feet and Y = 10,316,868.1 feet; thence the following courses along the said road center line:

thence North 24 Degrees 13 Minutes 08 Seconds East	28.3 feet
thence North 24 Degrees 06 Minutes 54 Seconds East	86.5 feet
thence North 23 Degrees 52 Minutes 25 Seconds East	60.1 feet
thence North 24 Degrees 16 Minutes 23 Seconds East	144.3 feet
thence North 24 Degrees 32 Minutes 17 Seconds East	142.1 feet
thence North 24 Degrees 27 Minutes 17 Seconds East	140.2 feet
thence North 24 Degrees 31 Minutes 12 Seconds East	140.6 feet
thence North 24 Degrees 05 Minutes 59 Seconds East	140.5 feet
thence North 23 Degrees 56 Minutes 06 Seconds East	141.4 feet
thence North 23 Degrees 42 Minutes 19 Seconds East	141.9 feet

thence North 23 Degrees 56 Minutes 49 Seconds East 142.2 feet
 thence North 24 Degrees 18 Minutes 27 Seconds East 142.6 feet
 thence North 23 Degrees 42 Minutes 19 Seconds East 141.9 feet
 thence North 24 Degrees 01 Minutes 58 Seconds East 140.1 feet
 thence North 23 Degrees 58 Minutes 40 Seconds East 140.4 feet
 thence North 23 Degrees 57 Minutes 13 Seconds East 138.9 feet
 thence North 23 Degrees 53 Minutes 53 Seconds East 139.2 feet
 thence North 24 Degrees 08 Minutes 38 Seconds East 139.5 feet
 thence North 24 Degrees 05 Minutes 18 Seconds East 139.8 feet
 thence North 24 Degrees 08 Minutes 38 Seconds East 139.5 feet
 thence North 23 Degrees 57 Minutes 13 Seconds East 138.9 feet
 thence North 24 Degrees 10 Minutes 01 Seconds East 137 feet
 thence North 23 Degrees 33 Minutes 14 Seconds East 29.3 feet
 thence North 23 Degrees 33 Minutes 14 Seconds East 107.8 feet
 thence North 23 Degrees 47 Minutes 28 Seconds East 136.6 feet
 thence North 23 Degrees 52 Minutes 23 Seconds East 137.8 feet
 thence North 23 Degrees 34 Minutes 05 Seconds East 137.8 feet
 thence North 24 Degrees 14 Minutes 05 Seconds East 137.4 feet
 thence North 24 Degrees 03 Minutes 13 Seconds East 137.6 feet
 thence North 24 Degrees 03 Minutes 13 Seconds East 137.6 feet
 thence North 24 Degrees 09 Minutes 20 Seconds East 136.3 feet
 thence North 24 Degrees 12 Minutes 46 Seconds East 136 feet
 thence North 24 Degrees 00 Minutes 20 Seconds East 134.7 feet
 thence North 23 Degrees 55 Minutes 23 Seconds East 133.5 feet
 thence North 24 Degrees 10 Minutes 04 Seconds East 133 feet
 thence North 23 Degrees 39 Minutes 56 Seconds East 133.2 feet
 thence North 23 Degrees 14 Minutes 16 Seconds East 133.9 feet
 thence North 23 Degrees 59 Minutes 36 Seconds East 133.9 feet
 thence North 23 Degrees 45 Minutes 02 Seconds East 134.4 feet
 thence North 23 Degrees 55 Minutes 22 Seconds East 133.5 feet
 thence North 24 Degrees 06 Minutes 34 Seconds East 133.3 feet
 thence North 23 Degrees 22 Minutes 32 Seconds East 131.5 feet
 thence North 23 Degrees 49 Minutes 47 Seconds East 128.4 feet
 thence North 24 Degrees 57 Minutes 06 Seconds East 129.2 feet
 thence North 24 Degrees 13 Minutes 45 Seconds East 128.8 feet
 thence North 23 Degrees 59 Minutes 04 Seconds East 126 feet
 thence North 23 Degrees 13 Minutes 48 Seconds East 122.4 feet
 thence North 23 Degrees 15 Minutes 48 Seconds East 118.1 feet
 thence North 23 Degrees 28 Minutes 52 Seconds East 112.2 feet
 thence North 24 Degrees 08 Minutes 47 Seconds East 111.7 feet
 thence North 22 Degrees 42 Minutes 37 Seconds East 111.6 feet
 thence North 19 Degrees 27 Minutes 46 Seconds East 115.4 feet
 thence North 13 Degrees 34 Minutes 05 Seconds East 116.3 feet
 thence North 07 Degrees 53 Minutes 17 Seconds East 115 feet
 thence North 00 Degrees 59 Minutes 53 Seconds East 114.9 feet
 thence North 03 Degrees 54 Minutes 28 Seconds West 115.1 feet
 thence North 10 Degrees 13 Minutes 48 Seconds West 61 feet
 thence North 09 Degrees 35 Minutes 53 Seconds West 52.9 feet
 thence North 12 Degrees 38 Minutes 04 Seconds West 4.1 feet more or less to **the ending point**

at: 37 degrees 58 minutes 52.09 seconds North Latitude and -112 degrees 44 minutes 21.02 seconds West Longitude, which can be converted to mapping accuracy State Plane Utah South Zone NAD 83 feet coordinates of X = 1,283,266.8 feet and Y = 10,323,492.3 feet.

Appendix C to Attachment 4

Popular Name: WEST FRONTAGE PARAGONAH ROAD

County: Iron

County Road Number: 497A

State Geographic Information Database (SGID) Road Identification Number: RD110399.

Road-Segment Number: 006

Road-Segment Length: 0.55 miles more or less.

Believed owner of the land underlying this road-segment is: Bureau of Land Management.

The following description is based upon the geographic coordinate system using the NAD83 Datum. The source is GPS mapping grade data as indicated in the metadata and/or the transportation data model of the State of Utah Geographic Information Database (SGID).

The road-segment itself is the monument that is identified by its physical presence on the land. The location of said physical presence is closely approximated by mapping grade Global Positioning System (GPS) data. Said data are checked against the corresponding gray-scale 1-meter Digital Orthophoto Quadrangles published by the United States Geological Survey (USGS) to verify a reasonable degree of accuracy. In circumstances where accurate satellite signal acquisition is not possible, such as deep, narrow canyons or under a canopy of dense foliage, or where very sharp curves in the road make accuracy questionable, such portions of the road were digitized from the corresponding gray-scale 1-meter Digital Orthophoto Quadrangles published by the United States Geological Survey (USGS).

This road-segment may traverse:

Township 32 South Range 7 West, Section(s) 6, Salt Lake Base & Meridian

The following description closely approximates the location of the centerline of the physical monument (WEST FRONTAGE PARAGONAH ROAD)-- Segment 006 based on mapping grade Global Positioning System (GPS) data as defined above:

Beginning at a point on the road center line located at 38 degrees 03 minutes 03.35 seconds North Latitude and -112 degrees 42 minutes 02.57 seconds West Longitude, which can be converted to mapping accuracy State Plane Utah South Zone NAD 83 feet coordinates of X = 1,294,676.6 feet and Y = 10,348,761.3 feet; thence the following courses along the said road center line:

thence North 23 Degrees 59 Minutes 01 Seconds East	85.6 feet
thence North 24 Degrees 53 Minutes 17 Seconds East	6.2 feet
thence North 24 Degrees 00 Minutes 45 Seconds East	131.4 feet
thence North 23 Degrees 01 Minutes 42 Seconds East	138.3 feet
thence North 24 Degrees 15 Minutes 53 Seconds East	139.6 feet
thence North 23 Degrees 38 Minutes 09 Seconds East	138.2 feet
thence North 23 Degrees 44 Minutes 00 Seconds East	136.9 feet
thence North 23 Degrees 20 Minutes 25 Seconds East	135.8 feet
thence North 23 Degrees 53 Minutes 22 Seconds East	135.3 feet
thence North 24 Degrees 16 Minutes 45 Seconds East	136.4 feet
thence North 24 Degrees 40 Minutes 46 Seconds East	139 feet

thence North 24 Degrees 30 Minutes 00 Seconds East 139.2 feet
 thence North 22 Degrees 48 Minutes 53 Seconds East 139.5 feet
 thence North 22 Degrees 58 Minutes 29 Seconds East 138.6 feet
 thence North 24 Degrees 37 Minutes 21 Seconds East 139.3 feet
 thence North 24 Degrees 24 Minutes 57 Seconds East 142 feet
 thence North 23 Degrees 40 Minutes 34 Seconds East 143.7 feet
 thence North 23 Degrees 54 Minutes 10 Seconds East 143.2 feet
 thence North 24 Degrees 13 Minutes 10 Seconds East 140.7 feet
 thence North 23 Degrees 52 Minutes 16 Seconds East 137.8 feet
 thence North 23 Degrees 36 Minutes 27 Seconds East 136.8 feet
 thence North 24 Degrees 05 Minutes 11 Seconds East 139.8 feet
 thence North 24 Degrees 03 Minutes 55 Seconds East 14 feet more or less to **the ending point**

at: 38 degrees 03 minutes 029.5 seconds North Latitude and -112 degrees 41 minutes 48.43 seconds West Longitude, which can be converted to mapping accuracy State Plane Utah South Zone NAD 83 feet coordinates of X = 1,295,841.4 feet and Y = 10,351,391.8 feet.

Appendix D to Attachment 4

Popular Name: WEST FRONTAGE PARAGONAH ROAD

County: Iron

County Road Number: 497A

State Geographic Information Database (SGID) Road Identification Number: RD110399.

Road-Segment Number: 008

Road-Segment Length: 0.23 miles more or less.

Believed owner of the land underlying this road-segment is: Bureau of Land Management.

The following description is based upon the geographic coordinate system using the NAD83 Datum. The source is GPS mapping grade data as indicated in the metadata and/or the transportation data model of the State of Utah Geographic Information Database (SGID).

The road-segment itself is the monument that is identified by its physical presence on the land. The location of said physical presence is closely approximated by mapping grade Global Positioning System (GPS) data. Said data are checked against the corresponding gray-scale 1-meter Digital Orthophoto Quadrangles published by the United States Geological Survey (USGS) to verify a reasonable degree of accuracy. In circumstances where accurate satellite signal acquisition is not possible, such as deep, narrow canyons or under a canopy of dense foliage, or where very sharp curves in the road make accuracy questionable, such portions of the road were digitized from the corresponding gray-scale 1-meter Digital Orthophoto Quadrangles published by the United States Geological Survey (USGS).

This road-segment may traverse:

Township 31 South Range 7 West, Section(s) 31, Salt Lake Base & Meridian

The following description closely approximates the location of the centerline of the physical monument (WEST FRONTAGE PARAGONAH ROAD)-- Segment 008 based on mapping grade Global Positioning System (GPS) data as defined above:

Beginning at a point on the road center line located at 38 degrees 04 minutes 09.02 seconds North Latitude and -112 degrees 41 minutes 26.97 seconds West Longitude, which can be converted to mapping accuracy State Plane Utah South Zone NAD 83 feet coordinates of X = 1,297,608.2 feet and Y = 10,355,366.7 feet; thence the following courses along the said road center line:

thence North 15 Degrees 26 Minutes 40 Seconds East	7.9 feet
thence North 14 Degrees 41 Minutes 57 Seconds East	74.7 feet
thence North 11 Degrees 16 Minutes 28 Seconds East	106.2 feet
thence North 08 Degrees 00 Minutes 15 Seconds East	113.4 feet
thence North 05 Degrees 20 Minutes 57 Seconds East	116.4 feet
thence North 03 Degrees 30 Minutes 03 Seconds East	113.5 feet
thence North 02 Degrees 08 Minutes 44 Seconds East	107.1 feet
thence North 02 Degrees 07 Minutes 38 Seconds East	100.2 feet
thence North 01 Degrees 45 Minutes 15 Seconds East	90.9 feet
thence North 01 Degrees 18 Minutes 12 Seconds East	81.4 feet
thence North 01 Degrees 10 Minutes 51 Seconds East	75.5 feet

thence North 02 Degrees 28 Minutes 46 Seconds East 67.3 feet
thence North 06 Degrees 08 Minutes 21 Seconds East 55.5 feet
thence North 14 Degrees 47 Minutes 16 Seconds East 42.8 feet
thence North 17 Degrees 28 Minutes 57 Seconds East 27.9 feet
thence North 20 Degrees 03 Minutes 49 Seconds East 12.3 feet more or less to **the ending**
point at: 38 degrees 04 minutes 20.72 seconds North Latitude and -112 degrees 41 minutes 25.64 seconds
West Longitude, which can be converted to mapping accuracy State Plane Utah South Zone NAD 83 feet
coordinates of X = 1,297,729.9 feet and Y = 10,356,549.0 feet.