

Supplement to Amended Acknowledgment and
Amended Notice of Acknowledgment
of Acceptance of R.S. 2477
Right-of-Way Grant

00574707

B: 1138 P: 1849 Fee \$0.00
Patsy Cutler, Iron County Recorder
06/30/2008 10:12:48 AM By GOVERNOR/STATE OF UTAH
Page 1 of 9

THE STATE OF UTAH

TO ALL WHOM THESE PRESENTS SHALL COME, Greeting:

This Supplement to Amended Acknowledgment and Amended Notice of Acknowledgment and the affidavits attached hereto as Exhibit A supplement and support the Amended Acknowledgment and Amended Notice of Acknowledgment, previously made under Utah Code Sections 72-5-309 through 310 inclusive, as it pertains to the highway located in Iron County known as LUND HIGHWAY; County Road Number: 19; State Geographic Information Database (SGID) Road Identification Number: RD110019.

This document supplements and supports the information contained in the document first recorded at **Doc # 00555454, Bk 1094, Beg Pg 644**, as modified by the Amended Acknowledgment and Amended Notice of Acknowledgment recorded on **2/14/2008** at **Doc # 00567658, Bk 1122, Beg Pg 215**. A legal description is attached hereto as Exhibit B.

In Witness Whereof, I, John Harja, the official designee of the Governor of the State of Utah, in conformity to the laws of the State (Utah Code Sections 72-5-308 through 310 inclusive), have caused this Supplement to Amended Acknowledgment and Amended Notice of Acknowledgment to be made.

Signed by my hand in Salt Lake City, Utah, the 25th day of June, 2008.

By the Governor's Designee



John Harja

CERTIFICATION

State of Utah)
: ss
County of Salt Lake)

I hereby certify that the signer of the foregoing document, John Harja, is personally known by me, has made a voluntary signature and taken an oath stating that he is the official designee of the Governor of the State of Utah and is authorized to sign this document on the Governor's behalf pursuant to Utah Code Section 72-5-309. He further vouched that, based upon information and belief, the facts alleged therein are true.

Dated this 25th day of June, 2008.





Notary Public

Exhibit A

00574707

B: 1138 P: 1850 Fee \$0.00
Patsy Cutler, Iron County Recorder Page 2 of 9
06/30/2008 10:12:48 AM By GOVERNOR/STATE OF UTAH



AFFIDAVIT OF LYNN FIACK

LUND HIGHWAY

IRON COUNTY, UTAH

ROAD NUMBER 19

State of Utah)
 : ss.
County of Iron)

LYNN FIACK, being first duly sworn, deposes and states as follows:

1. I am an adult competent to testify about the matters set forth below based upon my personal knowledge. I currently reside in Iron County, Utah. I have lived in Iron County since 1942. I was an employee of the Iron County Road Department from 1963 to 1987 and served as the Road Foreman from 1974 to 1987. I participated in the maintenance of the above referenced road during that time.

2. I have traveled and am familiar with a road in Iron County known as Lund Highway. I am also familiar with the land the road traverses. When I first used and observed the road in the early 1950s, it followed the same route as in 2006 when I last observed it. Attached is a Iron County map showing Lund Highway. To the best of my knowledge and based upon my use of and familiarity with this road and the land it traverses, the location and route of the road are correctly illustrated on the attached map.

3. I am informed that the County also identifies this road according to the road number listed above.

4. I have observed that the road has been open to the public for all to use, to come and go as they pleased, since at least as early as the early 1950s and continuing through 1976 to 2006. Throughout this time period I have observed travel on the road by means of pickup trucks, cars, railroad maintenance vehicles, road maintenance vehicles and trucks. Throughout this time period, the road has been used daily.

00574707

B: 1138 P: 1851 Fee \$0.00
Patsy Cutler, Iron County Recorder Page 3 of 9
06/30/2008 10:12:48 AM By GOVERNOR/STATE OF UTAH




5. Throughout the time period from the early 1950s to 2006, I have used the road myself for road maintenance and travel in and through the area.

6. Throughout the time period described in the previous paragraph, I have observed vehicles from the general public using the road at various times for livestock operations, farming, utility access, railroad maintenance and traveling in and through the area.


7. It is also the reputation in the community that this road has been open to the public for all to use, to come and go as they pleased, since at least as early as the early 1900s and continuing through 1976 to the present, for the uses described in the previous paragraphs.

8. Prior to 1976, I performed and observed maintenance and construction activities on the road.

DATED this 21 day of December, 2006.


LYNN FIACK

SUBSCRIBED AND SWORN to before me this 21st day of December, 2006.




NOTARY PUBLIC

00574707

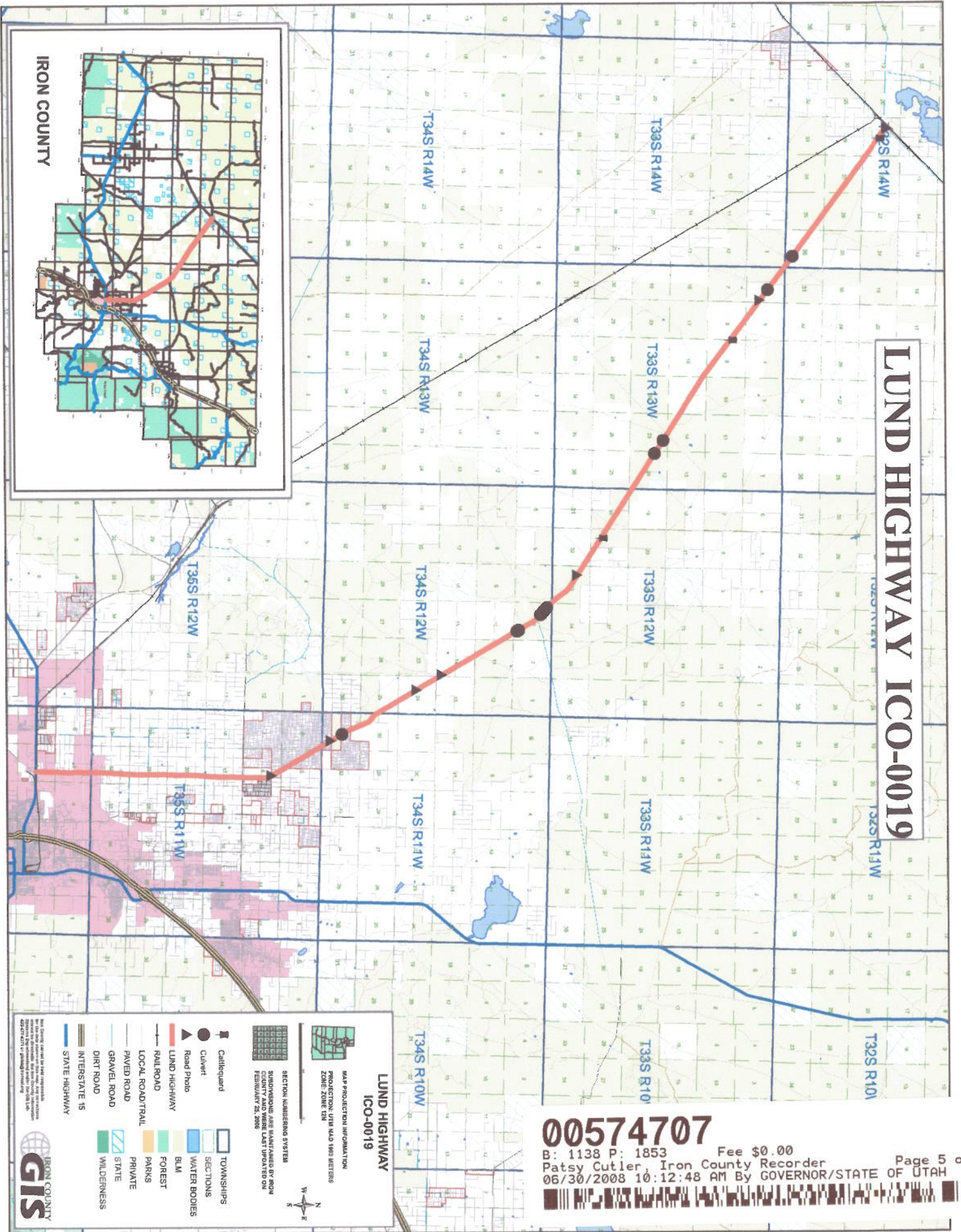
B: 1138 P: 1852 Fee \$0.00
Patsy Cutler, Iron County Recorder
06/30/2008 10:12:48 AM By GOVERNOR/STATE OF UTAH



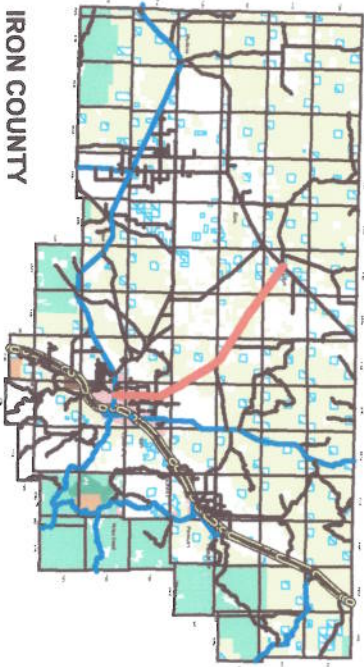
LUND HIGHWAY ICO-0019

00574707

B: 1138 P: 1853 Fee \$0.00
 Patsy Cutler, Iron County Recorder
 06/30/2008 10:12:48 AM By GOVERNOR/STATE OF UTAH



IRON COUNTY



LUND HIGHWAY
 ICO-0019

SECTION NUMBERING SYSTEM
 BOUNDARIES ARE MAINTAINED BY IRON
 COUNTY PLATERS
 PROJECTION UTM M40 1802 METERS
 ZONE 12N



- Cattleguard
- ▲ Road Photo
- LUND HIGHWAY
- RAILROAD
- LOCAL ROAD/TRAIL
- PAVED ROAD
- GRAVEL ROAD
- DIRT ROAD
- INTERSTATE 15
- STATE HIGHWAY
- TOWNSHIPS
- SECTIONS
- WATER BODIES
- BLM
- FOREST
- PARKS
- PRIVATE
- STATE
- WILDERNESS



AFFIDAVIT OF NEIL JAMIESON FORSYTH

LUND HIGHWAY

IRON COUNTY, UTAH

ROAD NUMBER 19

State of Utah)
 : ss.
County of Iron)

NEIL JAMIESON FORSYTH, being first duly sworn, deposes and states as follows:

1. I am an adult competent to testify about the matters set forth below based upon my personal knowledge. I currently reside in Iron County, Utah. I have lived in Iron County since 1954. I am an employee of the Iron County Road Department and have been since August of 1974. I have been the Road Foreman since July of 1987. I have participated in the maintenance of the above referenced road throughout the time period of my employment.
2. I have traveled and am familiar with a road in Iron County known as Lund Highway Road. I am also familiar with the land the road traverses. When I first used and observed the road in the early 1970s, it followed the same route as in 2006 when I last observed it. Attached is a Iron County map showing Lund Highway Road. To the best of my knowledge and based upon my use of and familiarity with this road and the land it traverses, the location and route of the road are correctly illustrated on the attached map.
3. I am informed that the County also identifies this road according to the road number listed above.
4. I have observed that the road has been open to the public for all to use, to come and go as they pleased, since at least as early as the early 1970s and continuing through 1976 to the present. Throughout this time period I have observed travel on the road by means of pickup trucks and road maintenance vehicles. Throughout this time period, the road has been used daily.
5. Throughout the time period from the early 1970s to the present, I have used the

00574707

B: 1138 P: 1854 Fee \$0.00
Patsy Cutler, Iron County Recorder Page 6 of 9
06/30/2008 10:12:48 AM By GOVERNOR/STATE OF UTAH



road myself for hunting and road maintenance.

6. Throughout the time period described in the previous paragraph, I have observed other vehicles from the general public using the road at various times for the uses described in the previous paragraph, plus livestock operations, recreation, wood gathering, travel to and from schools, mail delivery, government access and traveling in and through the area.


7. It is also the reputation in the community that this road has been open o the public for all to use, to come and go as they pleased, since at least as early as the early 1900s and continuing through 1976 to the present, for the uses described in the previous paragraphs.

8. Prior to 1976, I performed and observed maintenance and construction activities on the road.

DATED this 20th day of December, 2006.


NEIL JAMESON FORSYTH

SUBSCRIBED AND SWORN to before me this 20th day of December, 2006.




NOTARY PUBLIC

00574707

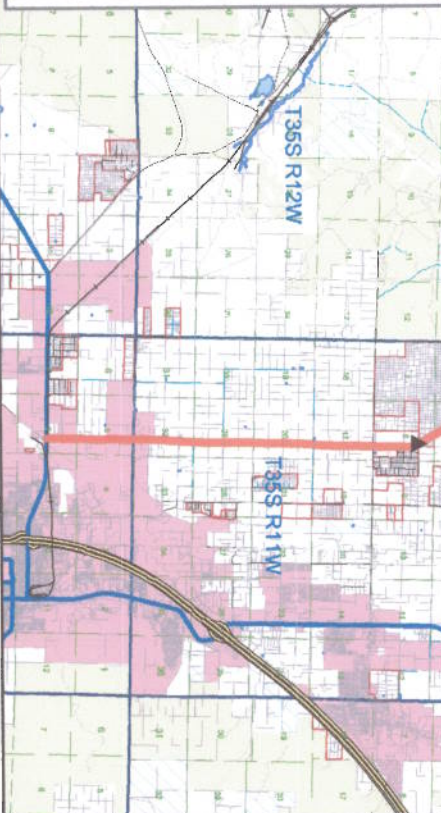
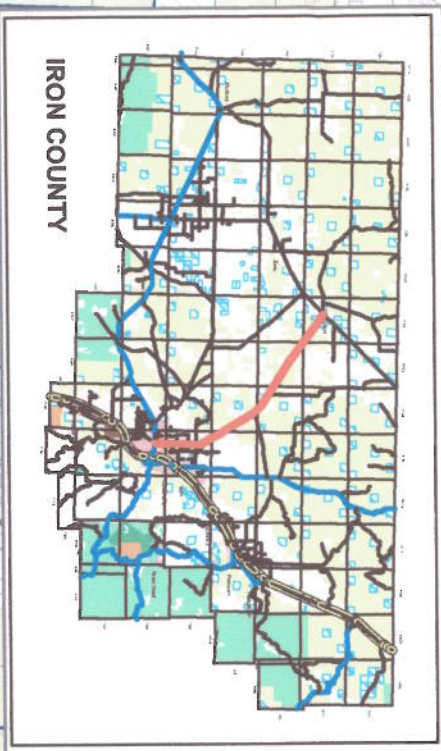
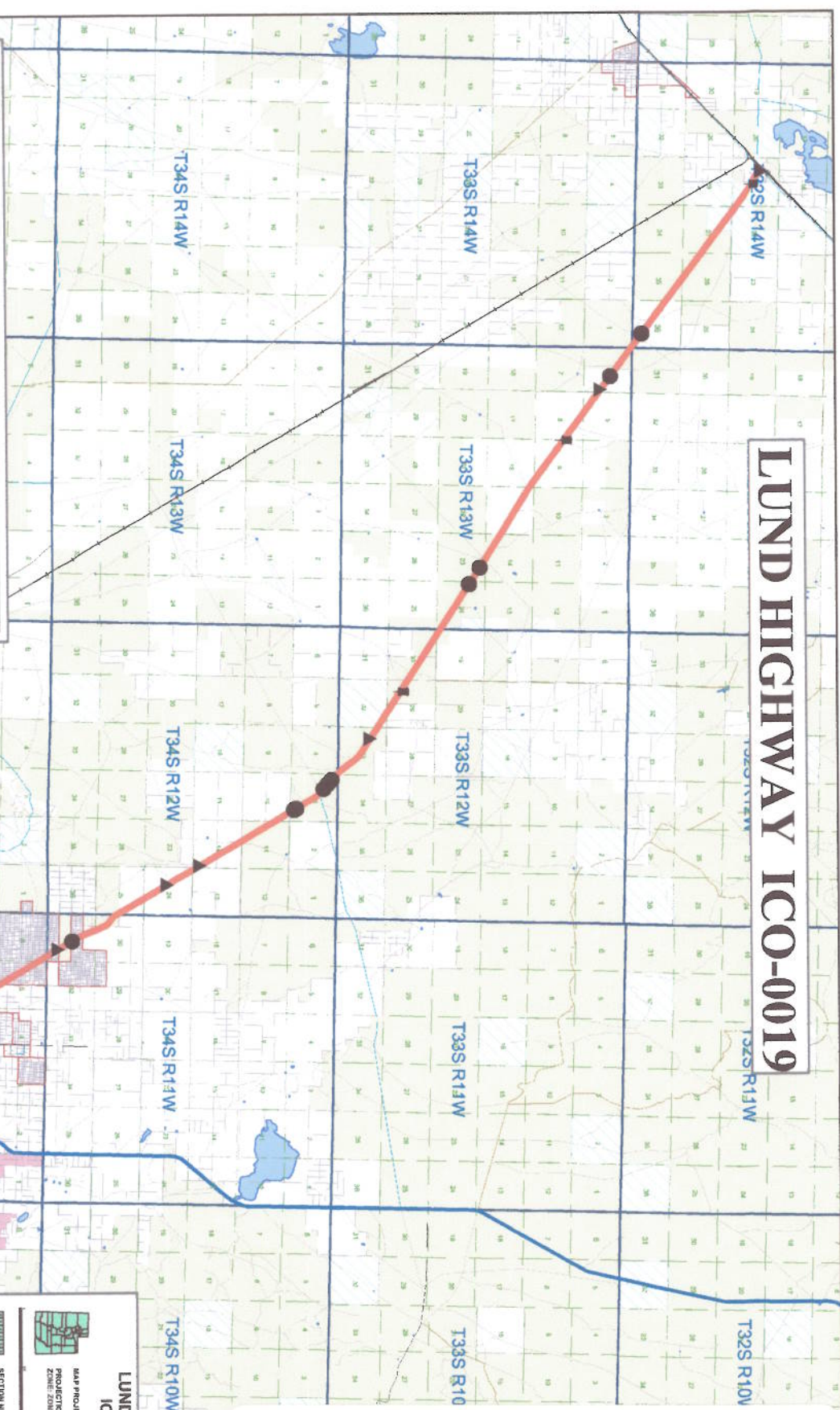
B: 1138 P: 1855 Fee \$0.00
Patsy Cutler, Iron County Recorder
06/30/2008 10:12:48 AM By GOVERNOR/STATE OF UTAH



LUND HIGHWAY ICO-0019

00574707

B: 1138 P: 1856 Fee \$0.00
 Patsy Cutler, Iron County Recorder
 06/30/2008 10:12:48 AM By GOVERNOR/STATE OF UTAH



LUND HIGHWAY
ICO-0019

MAP PROJECTION INFORMATION
 PROJECTION: UTM WAD 1856 METERS
 ZONE: 12N

SECTION NUMBERING SYSTEM
 SHOWN ARE MAINTAINED BY BOA
 FEBRUARY 25, 2005

LEGEND

- Culvert
- Road Photo
- LUND HIGHWAY
- LOCAL ROAD/TRAIL
- PAVED ROAD
- GRAVEL ROAD
- DIRT ROAD
- INTERSTATE 15
- STATE HIGHWAY
- TOWNSHIPS
- SECTIONS
- WATER BODIES
- BLM
- FOREST
- PRIVATE
- STATE
- WILDERNESS

IRON COUNTY
GIS

Exhibit B

Beginning & Ending Points and Township, Range, and Section References For:

Popular Name: LUND HIGHWAY

County: Iron

County Road Number: 19

State Geographic Information Database (SGID) Road Identification Number: RD110019.

Total Road Length: 30.54 miles more or less.

Beginning at a point on the road centerline located at 37 degrees 41 minutes 06.43 seconds North Latitude and -113 degrees 06 minutes 39.49 seconds West Longitude, which can be converted to mapping accuracy State Plane Utah South Zone NAD 83 feet coordinates of X = 1,174,261.2 feet and Y = 10,217,351.5 feet based on the US Survey Foot conversion.

Ending at a point on the road centerline located at 38 degrees 00 minutes 27.14 seconds North Latitude and -113 degrees 25 minutes 55.19 seconds West Longitude, which can be converted to mapping accuracy State Plane Utah South Zone NAD 83 feet coordinates of X = 1,083,804.6 feet and Y = 10,336,490.4 feet based on the US Survey Foot conversion.

This road may traverse:

Township 32 South Range 14 West, Section(s) 21,22,26,27,35,36, Salt Lake Base & Meridian
Township 33 South Range 12 West, Section(s) 19,29,30,32,33, Salt Lake Base & Meridian
Township 33 South Range 13 West, Section(s) 5,6,8,9,14,15,16,23,24, Salt Lake Base & Meridian
Township 33 South Range 14 West, Section(s) 1, Salt Lake Base & Meridian
Township 34 South Range 11 West, Section(s) 30,31, Salt Lake Base & Meridian
Township 34 South Range 12 West, Section(s) 3,4,10,11,13,14,24,25, Salt Lake Base & Meridian
Township 35 South Range 11 West, Section(s) 5,6,8,17,20,29,32, Salt Lake Base & Meridian
Township 36 South Range 11 West, Section(s) 5,8, Salt Lake Base & Meridian

00574707

B: 1138 P: 1857 Fee \$0.00
Patsy Cutler, Iron County Recorder Page 9 of 9
06/30/2008 10:12:48 AM By GOVERNOR/STATE OF UTAH

