Acknowledgment and Notice of Acknowledgment of Acceptance of R.S. 2477 Right-of-Way Grant

ENTRY NO. 00139782
06/18/2008 01:58:23 PM B: 0350 P: 0776
Easements and Right of Ways PAGE 1 / 13
VERJEAN CARUSO, KANE COUNTY RECORDER
FEE $ 0.00 BY GOVERNOR OF UTAH

THE STATE OF UTAH

TO ALL WHOM THESE PRESENTS SHALL COME, Greeting:

Know ye, This is an Acknowledgment and Notice of Acknowledgment made under Utah Code Sections 72-5-309 through 310 inclusive, that the grant of the United States of America of "the right of way for the construction of highways over public lands, not reserved for public uses" under United States Revised Statutes 2477 (43 U.S.C. Section 932 (repealed October 21, 1976, with proviso recognizing the validity of rights-of-way already established)) was accepted for and on behalf of the State of Utah and its political subdivision Kane County as it pertains to the highway located in Kane County known as Elephant Cove Road; County Road Number: K1300; State Geographic Information Database (SGID) Road Identification Number: RD130073. Total road length is 2.67 miles more or less.

The reason for this Acknowledgment and Notice of Acknowledgment includes, but is not limited to, the fact that the road was constructed, mechanically, or by continuous use as a public highway for a period of at least ten years, over public lands not reserved for public uses, prior to the earlier of (a) the October 21, 1976 repeal of R.S. 2477 or (b) the date the servient estate was reserved for public uses.

This Acknowledgment and Notice of Acknowledgment applies only to the segments of the road that traverse land owned by the Bureau of Land Management, United States Department of the Interior, and does not apply to segments of the road that traverse land owned by any other person or entity. The State of Utah and its political subdivisions reserve the right to make further acknowledgments and notices of acknowledgment with regard to road segments that traverse land owned by other entities, including the United States of America, through one or more of its agencies.

A printed copy of a map showing the location of the road in said county is appended hereto as "Attachment 1," a printed copy of representative photos of the road is appended hereto as "Attachment 2," a printed copy of a description of the beginning and ending points of the entire road together with a list of Townships, Ranges and Sections that may be traversed by the road in said county is appended hereto as "Attachment 3," and a printed copy of the Road Centerline Description Cover Page(s) is appended hereto as "Attachment 4." The Appendices listed in "Attachment 4" that contain the actual road centerline descriptions are incorporated herein by reference. Affidavits provided by individuals familiar with the road are appended hereto as "Attachment 5."

A printed copy of this Acknowledgment and Notice of Acknowledgment, together with its Attachments and Appendices, may be viewed and/or obtained at the office of the Utah State Archives.

An electronic copy of this Acknowledgment and Notice of Acknowledgment, together with its Attachments and Appendices, may be viewed and/or downloaded as read-only PDF (Portable Document Format) files via the

Internet at http://recorded2477roads.utah.gov.

The owner of the servient estate in the land underlying the road-segments subject to this Acknowledgment and Notice is believed to be the United States of America through one or more of its agencies. Any of such agencies or any other person with a servient ownership claim or a competing dominant estate right-of-way ownership claim, may file a petition in the State District Court for Salt Lake County for a decision regarding the correctness of this Acknowledgment. A claimant shall file a petition within sixty (60) days after receipt of this Notice.

In Witness Whereof, I, John Harja, the official designee of the Governor of the State of Utah, in conformity to the laws of the State (Utah Code Sections 72-5-308 through 310 inclusive), have caused this Acknowledgment and Notice of Acknowledgment to be made.

Signed by my hand in Salt Lake City, Utah, the 12th day of June, 2008.

By the Governor's Designee

John Harja

CERTIFICATION

State of Utah)
: ss
County of Salt Lake)

I hereby certify that the signer of the foregoing document, John Harja, is personally known by me, has made a voluntary signature and taken an oath stating that he is the official designee of the Governor of the State of Utah and is authorized to sign this document on the Governor's behalf pursuant to Utah Code Section 72-5-309. He further vouched that, based upon information and belief, the facts alleged therein are true.

Dated this 12th day of June, 2008.

NOTARY PUBLIC
PAMELA Z BLACKHAM
5110 State Office Bldg
Salt Lake City, Utah 84114
COMMISSION EXPIRES
May 3, 2011
STATE OF UTAH

Pamela Z. Blackham
Notary Public

ENTRY NO. 00139782
06/18/2008 01:58:23 PM B: 0350 P: 0777
Easements and Right of Ways PAGE 2 / 13
VERJEAN CARUSO, KANE COUNTY RECORDER
FEE $ 0.00 BY GOVERNOR OF UTAH

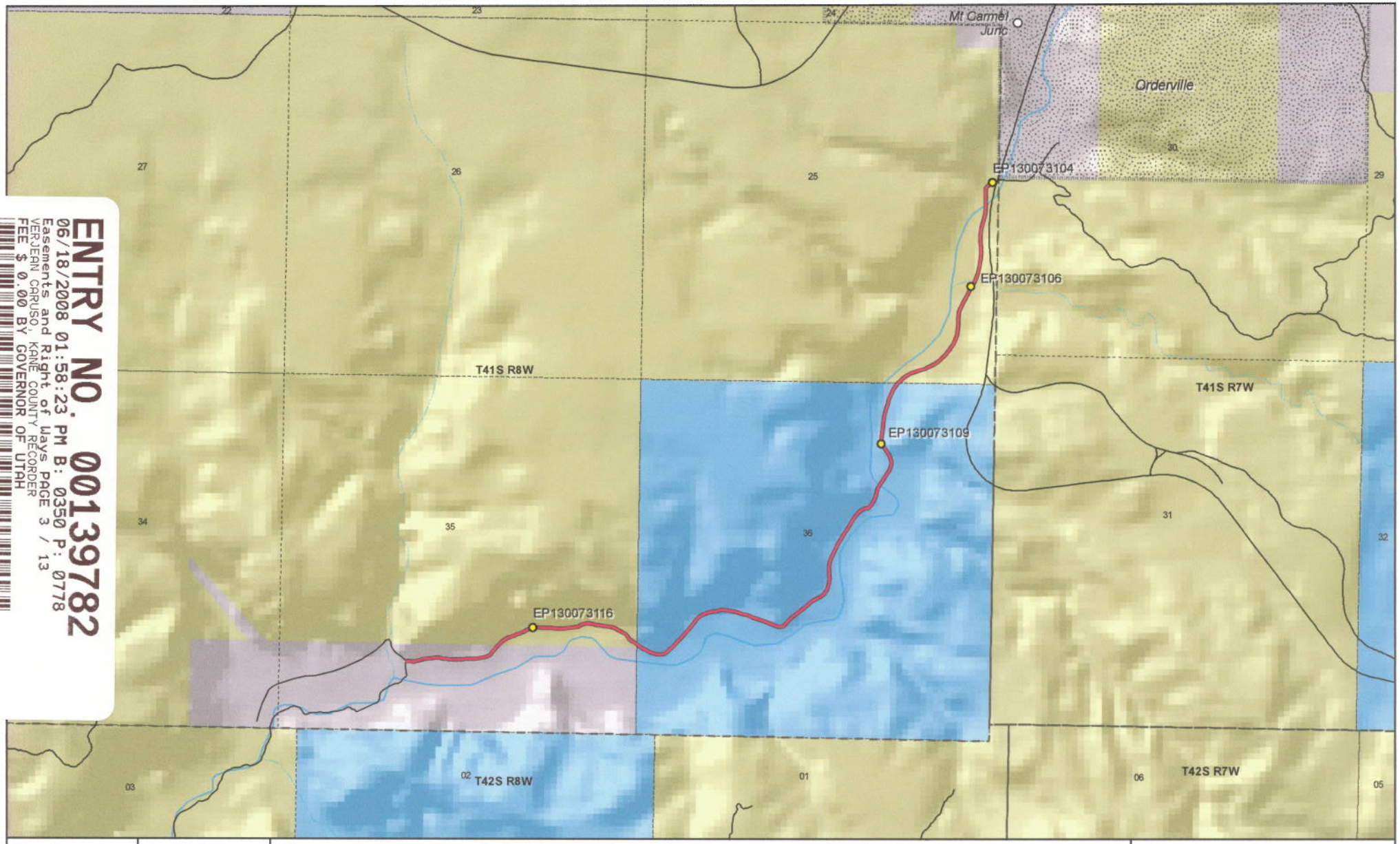

ENTRY NO. 00139782
06/18/2008 01:58:23 PM B: 0350 P: 0778
Easements and Right of Ways PAGE 3 / 13
VERJEAN CARUSO, KANE COUNTY RECORDER
FEE $ 0.00 BY GOVERNOR OF UTAH

1:23,506
1 inch equals 0.4 miles

Elephant Cove Road - Kane County
SGID RD_ID RD130073

Land Ownership Categories

- BLM
- Private
- SITLA, State Trust Land
- USFS, National Forest
- State Parks and Recreation
- Tribal, Indian Reservation
- NPS, National Park
- Wilderness
- UDWR Wildlife Reserve
- DOD, Military
- State Sovereign Land
- National Recreation Area
- USFWS, Natl. Wildlife Refuge

Transportation Network

- Elephant Cove Road
- Other Roads
- Title V: Issued Or Under Consideration By BLM Or County
- Photo Event Point
- Section = 1 Mile

Map prepared by the State of Utah
Automated Geographic Reference Center
Room 5130 State Office Building
Salt Lake City, Utah 84114
Jun 10, 2008

EP130073104

EP130073106

EP130073109

EP130073116

ENTRY NO. 00139782
06/18/2008 01:58:23 PM B: 0350 P: 0779
Easements and Right of Ways PAGE 4 / 13
VERJEAN CARUSO, KANE COUNTY RECORDER
FEE $ 0.00 BY GOVERNOR OF UTAH

EP000000000

EP000000000

Elephant Cove Road - Kane County
SGID RD_ID RD130073

Map prepared by the State of Utah
Automated Geographic Reference Center
Room 5130 State Office Building
Salt Lake City, Utah 84114
June 10, 2008

Attachment 3

Beginning & Ending Points and Township, Range, and Section References For:

Popular Name: Elephant Cove Road
County: Kane
County Road Number: K1300
State Geographic Information Database (SGID) Road Identification Number: RD130073.
Total Road Length: 2.67 miles more or less.

Beginning at a point on the road centerline located at 37 degrees 11 minutes 45.56 seconds North Latitude and -112 degrees 42 minutes 049.1 seconds West Longitude, which can be converted to mapping accuracy State Plane Utah South Zone NAD 83 feet coordinates of X = 1,286,915.0 feet and Y = 10,037,530.3 feet based on the US Survey Foot conversion.

Ending at a point on the road centerline located at 37 degrees 12 minutes 57 seconds North Latitude and -112 degrees 41 minutes 02.61 seconds West Longitude, which can be converted to mapping accuracy State Plane Utah South Zone NAD 83 feet coordinates of X = 1,295,622.3 feet and Y = 10,044,644.0 feet based on the US Survey Foot conversion.

This road may traverse:

Township 41 South Range 8 West, Section(s) 25,35,36, Salt Lake Base & Meridian
See Attachment 1 above for a cartographic depiction of the course of this road.

ENTRY NO. 00139782
06/18/2008 01:58:23 PM B: 0350 P: 0780
Easements and Right of Ways PAGE 5 / 13
VERJEAN CARUSO, KANE COUNTY RECORDER
FEE $ 0.00 BY GOVERNOR OF UTAH

Attachment 4
Road Centerline Description Cover Page(s)

Popular Name: Elephant Cove Road
County: Kane
County Road Number: K1300
State Geographic Information Database (SGID) Road Identification Number: RD130073.
Total Road Length: 2.67 miles more or less.

Centerline Descriptions Of Road-Segments That Cross Over Federally Owned Land, Derived From Global Positioning System Data And Cross-checked against USGS Digital Orthophoto Quadrangles Compiled By The Utah Automated Geographic Reference Center And Entered Into The State Geographic Information Database (SGID).

Road-Segments Listed by SGID Road Identification Number (RD_ID)	Road-Segment Numbers	Believed Ownership Of Servient Estate	Approximate Segment Length	See Attached Appendix
RD130073	001	PVT	0.28 Miles	(not shown)
RD130073	002	BLM	0.42 Miles	A
RD130073	003	ST	1.29 Miles	(not shown)
RD130073	004	BLM	0.68 Miles	B
		Total Road Length	2.67	————

*** Indicates that a Title V permit will be requested, is in process, or has been issued.**
† Indicates that road-segments crossing Forest Service land are under consideration by the state and county as of the date of this Acknowledgment and Notice of Acknowledgment.

ENTRY NO. 00139782
06/18/2008 01:58:23 PM B: 0350 P: 0781
Easements and Right of Ways PAGE 6 / 13
VERJEAN CARUSO, KANE COUNTY RECORDER
FEE $ 0.00 BY GOVERNOR OF UTAH

Attachment 5

ENTRY NO. 00139782
06/18/2008 01:58:23 PM B: 0350 P: 0782
Easements and Right of Ways PAGE 7 / 13
VERJEAN CARUSO, KANE COUNTY RECORDER
FEE $ 0.00 BY GOVERNOR OF UTAH

AFFIDAVIT OF NORMAN CARROLL

ELEPHANT COVE ROAD

COUNTY ROAD NUMBER K1300

KANE COUNTY, UTAH

State of Utah)
:ss
County of Kane)

NORMAN CARROLL, being first duly sworn, deposes and states as follows:

1. I am an adult competent to testify about the matters set forth below based upon my personal knowledge. I currently reside in Orderville, Kane County. I was born in Kane County and have lived here my entire life, 77 years.

2. I have traveled and am familiar with a road in Kane County known as Elephant Cove Road. I am also familiar with the land the road traverses. When I first used and observed the road in about 1950, it followed the same route as in the 2006 when I last observed it. Attached is a Kane County map showing Elephant Cove Road. To the best of my knowledge and based upon my use of and familiarity with this road and the land it traverses, the location and route of the road are correctly illustrated on the attached map. The County also identifies this road according to the road number listed above.

3. I have observed that the road has been open to the public for all to use, to come and go as they pleased, since at least as early as 1950 and continuing through 1976 to 2006. Throughout this time period I have observed travel on the road by various means, including horses, pickup trucks, and jeeps. Throughout this time period, the road

ENTRY NO. 00139782
06/18/2008 01:58:23 PM B: 0350 P: 0783
Easements and Right of Ways PAGE 8 / 13
VERJEAN CARUSO, KANE COUNTY RECORDER
FEE $ 0.00 BY GOVERNOR OF UTAH

has been used at least weekly, weather permitting, for more than ten continuous years prior to 1976, and presently used daily weather permitting.

4. Throughout the time period from about 1950 to 2006, I have used the road myself for livestock operations, hunting, sight seeing, and recreation.

5. Throughout the time period described in the previous paragraph, I have observed vehicles using the road at various times for the uses described in the previous paragraph, plus post cutting and wood gathering.

6. It is also the reputation in the community that this road has been open to the public for all to use, to come and go as they pleased, since at least the late 1800's or early 1900's and continuing through 1976 to the present, for the uses described in the previous paragraphs. The pioneers used this road in the early settling of the area.

7. Prior to 1976, I observed evidence of construction activities on the road, including caterpillar tracks and berms along the side of the road.

Dated this 15 day of May, 2007.

Norman Carroll
NORMAN CARROLL

SUBSCRIBED AND SWORN to before me this 15th day of May, 2007.

Notary Public
GLORIA SCHRADER
5110 State Office Bldg.
Salt Lake City, UT 84114-2477
My Commission Expires
October 10, 2008
State of Utah

Gloria Schrader
NOTARY PUBLIC

ENTRY NO. 00139782
06/18/2008 01:58:23 PM B: 0350 P: 0784
Easements and Right of Ways PAGE 9 / 13
VERJEAN CARUSO, KANE COUNTY RECORDER
FEE $ 0.00 BY GOVERNOR OF UTAH

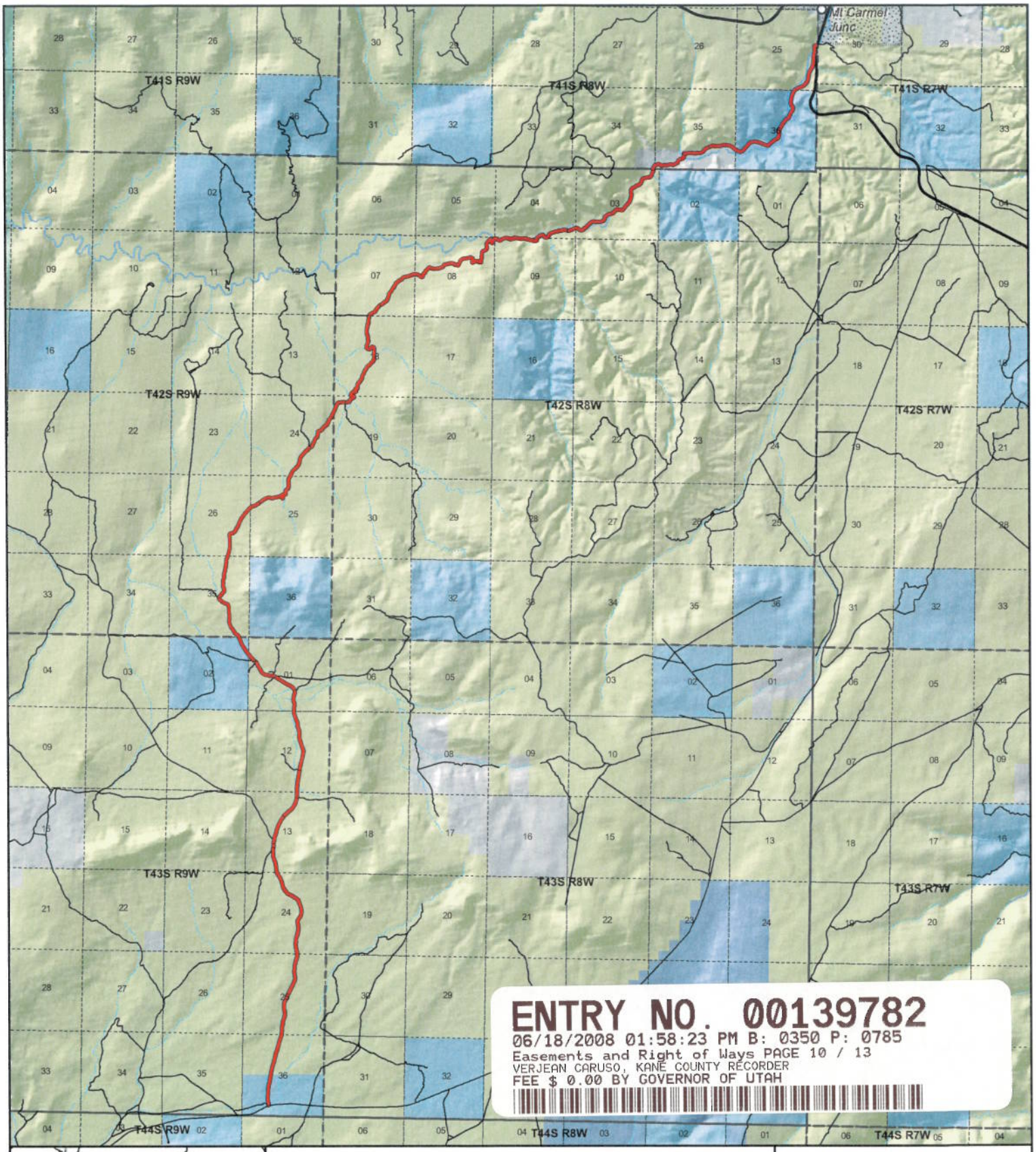

ENTRY NO. 00139782
06/18/2008 01:58:23 PM B: 0350 P: 0785
Easements and Right of Ways PAGE 10 / 13
VERJEAN CARUSO, KANE COUNTY RECORDER
FEE $ 0.00 BY GOVERNOR OF UTAH

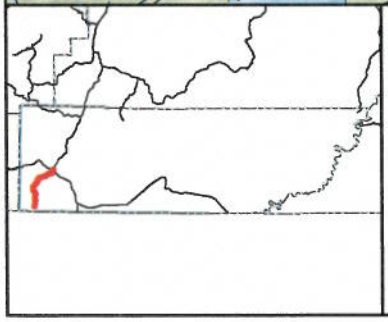

Elephant Cove Road
County Unique - K1300

Land Ownership Categories
- BLM
- Private
- SITLA, State Trust Land
- USFS, National Forest
- Wildlife Reserve
- National Park/Monument (NPS)
- National Rec. Area
- Wilderness
- State Park

Transportation Network
- Elephant Cove Road
- State / U.S. Highway
- Local Roads

Misc
- City / Town
- Municipalities
- Section = 1 Mile
- Monument Boundary

1:99,627
1 inch equals 1.6 miles

Map prepared by the State of Utah
AGRC
Room 5130 State Office Building
Salt Lake City, Utah 84114
May 07, 2007

AFFIDAVIT OF DORAN R. LAMB

ELEPHANT COVE ROAD

COUNTY ROAD NUMBER K1300

KANE COUNTY, UTAH

State of Utah)
:ss
County of Kane)

DORAN R. LAMB, being first duly sworn, deposes and states as follows:

1. I am an adult competent to testify about the matters set forth below based upon my personal knowledge. I currently reside in Orderville, Kane County. I was born in Kane County and have lived here my entire life, 71 years.

2. I have traveled and am familiar with a road in Kane County known as Elephant Cove Road. I am also familiar with the land the road traverses. When I first used and observed the road in the late 1940s, it followed the same route as in the 2007 when I last observed it. Attached is a Kane County map showing Elephant Cove Road. To the best of my knowledge and based upon my use of and familiarity with this road and the land it traverses, the location and route of the road are correctly illustrated on the attached map. The County also identifies this road according to the road number listed above.

3. I have observed that the road has been open to the public for all to use, to come and go as they pleased, since at least as early the late 1940s and continuing through 1976 to the present. Throughout this time period I have observed travel on the road by various means, including horses, ATVs, pickup trucks, and jeeps. Throughout this time

ENTRY NO. 00139782
06/18/2008 01:58:23 PM B: 0350 P: 0786
Easements and Right of Ways PAGE 11 / 13
VERJEAN CARUSO, KANE COUNTY RECORDER
FEE $ 0.00 BY GOVERNOR OF UTAH

period, the road has been used at least weekly, weather permitting, for more than ten continuous years prior to 1976, and presently used daily.

4. Throughout the time period from the late 1940s to the present, I have used the road myself for livestock operations, hunting, sight seeing, and recreation.

5. Throughout the time period described in the previous paragraph, I have observed vehicles using the road at various times for the uses described in the previous paragraph, plus post cutting and wood gathering.

6. It is also the reputation in the community that this road has been open to the public for all to use, to come and go as they pleased, since at least the late 1800's or early 1900's and continuing through 1976 to the present, for the uses described in the previous paragraphs. The pioneers used this road in the early settling of the area.

7. Prior to 1976, I observed evidence of construction, including berms along the side of the road and evidence of washout repair work.

Dated this 15 day of May, 2007.

Doran R Lamb

DORAN R. LAMB

SUBSCRIBED AND SWORN to before me this 15th day of May, 2007.

Gloria Schrader

NOTARY PUBLIC

Notary Public
GLORIA SCHRADER
5110 State Office Bldg.
Salt Lake City, UT 84114-2477
My Commission Expires
October 10, 2008
State of Utah

ENTRY NO. 00139782
06/18/2008 01:58:23 PM B: 0350 P: 0787
Easements and Right of Ways PAGE 12 / 13
VERJEAN CARUSO, KANE COUNTY RECORDER
FEE $ 0.00 BY GOVERNOR OF UTAH

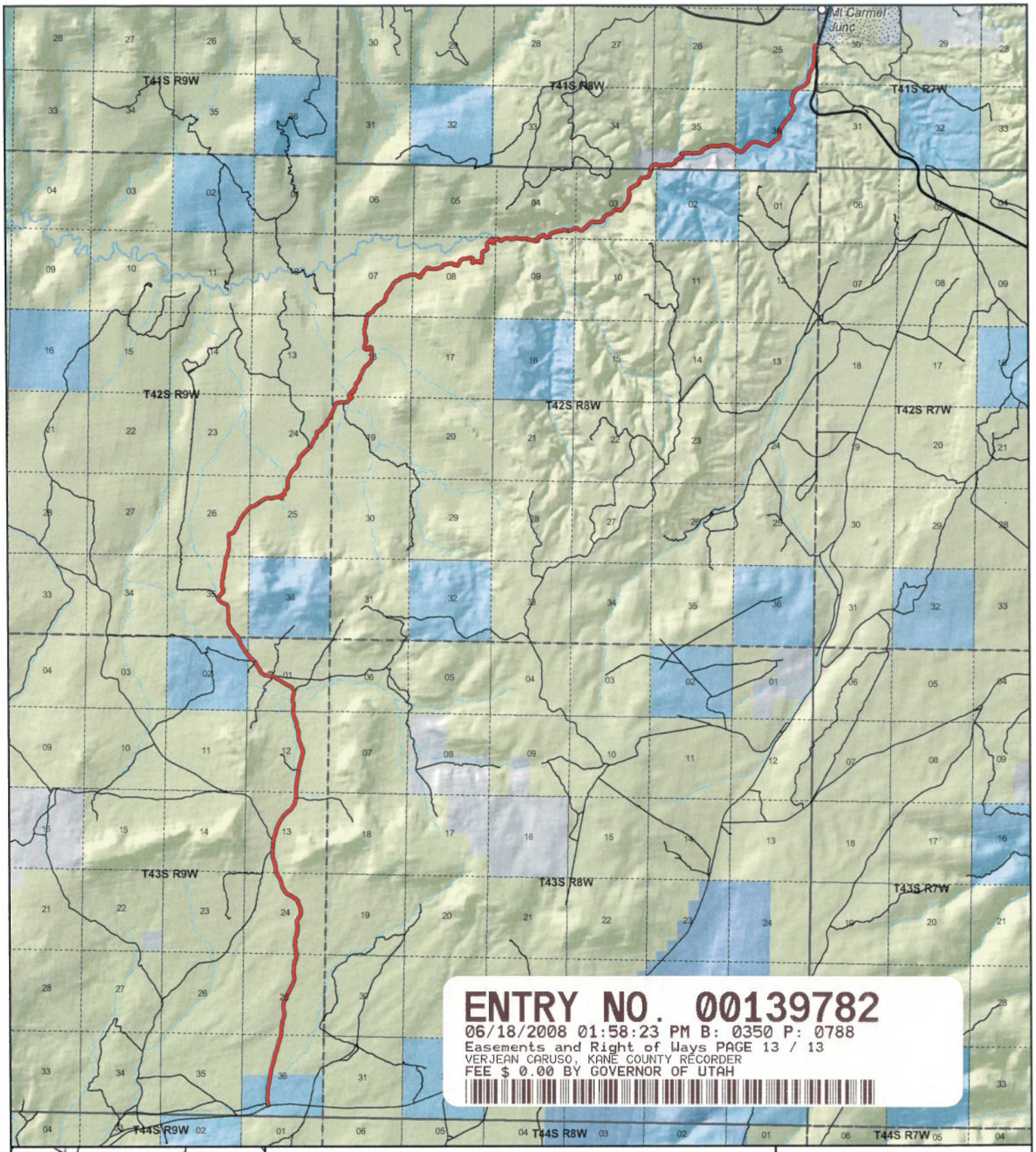

ENTRY NO. 00139782
06/18/2008 01:58:23 PM B: 0350 P: 0788
Easements and Right of Ways PAGE 13 / 13
VERJEAN CARUSO, KANE COUNTY RECORDER
FEE $ 0.00 BY GOVERNOR OF UTAH

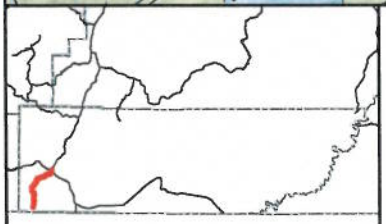

Elephant Cove Road
County Unique - K1300

Land Ownership Categories
- BLM
- Private
- SITLA, State Trust Land
- USFS, National Forest
- Wildlife Reserve
- National Park/Monument (NPS)
- National Rec. Area
- Wilderness
- State Park

Transportation Network
- Elephant Cove Road
- State / U.S. Highway
- Local Roads

Misc
- City / Town
- Municipalities
- Section = 1 Mile
- Monument Boundary

N

1:99,627

1 inch equals 1.6 miles

Map prepared by the State of Utah
AGRC
Room 5130 State Office Building
Salt Lake City, Utah 84114
May 07, 2007

Appendix A to Attachment 4

Popular Name: Elephant Cove Road
County: Kane
County Road Number: K1300
State Geographic Information Database (SGID) Road Identification Number: RD130073.
Road-Segment Number: 002
Road-Segment Length: 0.42 miles more or less.
Believed owner of the land underlying this road-segment is: Bureau of Land Management.

The following description is based upon the geographic coordinate system using the NAD83 Datum. The source is GPS mapping grade data as indicated in the metadata and/or the transportation data model of the State of Utah Geographic Information Database (SGID).

The road-segment itself is the monument that is identified by its physical presence on the land. The location of said physical presence is closely approximated by mapping grade Global Positioning System (GPS) data. Said data are checked against the corresponding gray-scale 1-meter Digital Orthophoto Quadrangles published by the United States Geological Survey (USGS) to verify a reasonable degree of accuracy. In circumstances where accurate satellite signal acquisition is not possible, such as deep, narrow canyons or under a canopy of dense foliage, or where very sharp curves in the road make accuracy questionable, such portions of the road were digitized from the corresponding gray-scale 1-meter Digital Orthophoto Quadrangles published by the United States Geological Survey (USGS).

This road-segment may traverse:
Township 41 South Range 8 West, Section(s) 35, Salt Lake Base & Meridian

The following description closely approximates the location of the centerline of the physical monument (Elephant Cove Road)-- Segment 002 based on mapping grade Global Positioning System (GPS) data as defined above:

Beginning at a point on the road center line located at 37 degrees 11 minutes 48.43 seconds North Latitude and -112 degrees 42 minutes 32.13 seconds West Longitude, which can be converted to mapping accuracy State Plane Utah South Zone NAD 83 feet coordinates of X = 1,288,291.6 feet and Y = 10,037,802.8 feet; thence the following courses along the said road center line:

thence North 46 Degrees 11 Minutes 15 Seconds East 29.6 feet
thence North 51 Degrees 16 Minutes 47 Seconds East 59.4 feet
thence North 56 Degrees 05 Minutes 43 Seconds East 53.3 feet
thence North 64 Degrees 48 Minutes 09 Seconds East 25.3 feet
thence North 66 Degrees 51 Minutes 33 Seconds East 19 feet
thence North 67 Degrees 20 Minutes 20 Seconds East 34.5 feet
thence North 68 Degrees 28 Minutes 37 Seconds East 38.5 feet
thence North 70 Degrees 06 Minutes 18 Seconds East 36.7 feet
thence North 70 Degrees 04 Minutes 56 Seconds East 22 feet
thence North 71 Degrees 57 Minutes 59 Seconds East 18.8 feet
thence North 69 Degrees 32 Minutes 27 Seconds East 33.3 feet

thence North 62 Degrees 36 Minutes 15 Seconds East 46.9 feet
thence North 63 Degrees 40 Minutes 23 Seconds East 52.3 feet
thence North 70 Degrees 40 Minutes 58 Seconds East 50.4 feet
thence North 77 Degrees 44 Minutes 24 Seconds East 55.5 feet
thence North 85 Degrees 04 Minutes 48 Seconds East 60.6 feet
thence South 89 Degrees 27 Minutes 14 Seconds East 58.3 feet
thence South 86 Degrees 12 Minutes 39 Seconds East 69.1 feet
thence South 87 Degrees 52 Minutes 20 Seconds East 77.7 feet
thence South 87 Degrees 13 Minutes 51 Seconds East 76.8 feet
thence North 87 Degrees 51 Minutes 34 Seconds East 76.3 feet
thence North 83 Degrees 48 Minutes 50 Seconds East 79.9 feet
thence North 84 Degrees 12 Minutes 11 Seconds East 77 feet
thence North 80 Degrees 53 Minutes 19 Seconds East 74.9 feet
thence North 67 Degrees 43 Minutes 40 Seconds East 74.5 feet
thence North 73 Degrees 52 Minutes 35 Seconds East 72.2 feet
thence South 80 Degrees 52 Minutes 59 Seconds East 70.2 feet
thence South 76 Degrees 06 Minutes 49 Seconds East 70.3 feet
thence South 84 Degrees 15 Minutes 25 Seconds East 70.2 feet
thence South 86 Degrees 12 Minutes 25 Seconds East 69.1 feet
thence South 81 Degrees 57 Minutes 18 Seconds East 67.9 feet
thence South 70 Degrees 40 Minutes 37 Seconds East 66 feet
thence South 65 Degrees 22 Minutes 00 Seconds East 66.2 feet
thence South 63 Degrees 25 Minutes 23 Seconds East 63.5 feet
thence South 56 Degrees 08 Minutes 15 Seconds East 48.2 feet
thence South 45 Degrees 49 Minutes 00 Seconds East 15.2 feet
thence South 36 Degrees 27 Minutes 22 Seconds East 33.5 feet
thence South 37 Degrees 21 Minutes 22 Seconds East 52.4 feet
thence South 55 Degrees 59 Minutes 59 Seconds East 59.7 feet
thence South 57 Degrees 36 Minutes 02 Seconds East 65.3 feet
thence South 53 Degrees 01 Minutes 20 Seconds East 8.5 feet more or less to **the ending point at:** 37 degrees 11 minutes 48.79 seconds North Latitude and -112 degrees 42 minutes 06.95 seconds West Longitude, which can be converted to mapping accuracy State Plane Utah South Zone NAD 83 feet coordinates of X = 1,290,329.8 feet and Y = 10,037,812.9 feet.

Appendix B to Attachment 4

Popular Name: Elephant Cove Road
County: Kane
County Road Number: K1300
State Geographic Information Database (SGID) Road Identification Number: RD130073.
Road-Segment Number: 004
Road-Segment Length: 0.68 miles more or less.
Believed owner of the land underlying this road-segment is: Bureau of Land Management.

The following description is based upon the geographic coordinate system using the NAD83 Datum. The source is GPS mapping grade data as indicated in the metadata and/or the transportation data model of the State of Utah Geographic Information Database (SGID).

The road-segment itself is the monument that is identified by its physical presence on the land. The location of said physical presence is closely approximated by mapping grade Global Positioning System (GPS) data. Said data are checked against the corresponding gray-scale 1-meter Digital Orthophoto Quadrangles published by the United States Geological Survey (USGS) to verify a reasonable degree of accuracy. In circumstances where accurate satellite signal acquisition is not possible, such as deep, narrow canyons or under a canopy of dense foliage, or where very sharp curves in the road make accuracy questionable, such portions of the road were digitized from the corresponding gray-scale 1-meter Digital Orthophoto Quadrangles published by the United States Geological Survey (USGS).

This road-segment may traverse:
Township 41 South Range 8 West, Section(s) 25, Salt Lake Base & Meridian

The following description closely approximates the location of the centerline of the physical monument (Elephant Cove Road)-- Segment 004 based on mapping grade Global Positioning System (GPS) data as defined above:

Beginning at a point on the road center line located at 37 degrees 12 minutes 027.7 seconds North Latitude and -112 degrees 41 minutes 19.94 seconds West Longitude, which can be converted to mapping accuracy State Plane Utah South Zone NAD 83 feet coordinates of X = 1,294,182.7 feet and Y = 10,041,699.0 feet; thence the following courses along the said road center line:

thence North 44 Degrees 28 Minutes 41 Seconds East 17.4 feet
thence North 45 Degrees 09 Minutes 41 Seconds East 17.5 feet
thence North 45 Degrees 33 Minutes 13 Seconds East 37.7 feet
thence North 52 Degrees 06 Minutes 13 Seconds East 49.7 feet
thence North 55 Degrees 50 Minutes 39 Seconds East 57.4 feet
thence North 61 Degrees 19 Minutes 48 Seconds East 55.2 feet
thence North 66 Degrees 14 Minutes 10 Seconds East 53.6 feet
thence North 69 Degrees 41 Minutes 51 Seconds East 55.1 feet
thence North 73 Degrees 16 Minutes 50 Seconds East 58 feet
thence North 73 Degrees 12 Minutes 25 Seconds East 57.8 feet
thence North 69 Degrees 23 Minutes 39 Seconds East 61.4 feet

thence North 60 Degrees 03 Minutes 20 Seconds East 79.6 feet
thence North 54 Degrees 58 Minutes 56 Seconds East 80.6 feet
thence North 48 Degrees 45 Minutes 54 Seconds East 68.9 feet
thence North 45 Degrees 07 Minutes 07 Seconds East 67.8 feet
thence North 41 Degrees 07 Minutes 17 Seconds East 63.4 feet
thence North 37 Degrees 21 Minutes 00 Seconds East 47.7 feet
thence North 36 Degrees 07 Minutes 33 Seconds East 9.2 feet
thence North 34 Degrees 34 Minutes 55 Seconds East 33 feet
thence North 32 Degrees 21 Minutes 20 Seconds East 53.6 feet
thence North 24 Degrees 56 Minutes 37 Seconds East 67.1 feet
thence North 16 Degrees 10 Minutes 00 Seconds East 75.3 feet
thence North 08 Degrees 39 Minutes 04 Seconds East 76.4 feet
thence North 04 Degrees 19 Minutes 36 Seconds East 81.5 feet
thence North 02 Degrees 35 Minutes 28 Seconds East 85.4 feet
thence North 06 Degrees 38 Minutes 20 Seconds East 83.5 feet
thence North 17 Degrees 39 Minutes 08 Seconds East 80.2 feet
thence North 25 Degrees 47 Minutes 46 Seconds East 81.3 feet
thence North 26 Degrees 45 Minutes 14 Seconds East 64.5 feet
thence North 31 Degrees 46 Minutes 27 Seconds East 9.6 feet
thence North 26 Degrees 24 Minutes 09 Seconds East 6.4 feet
thence North 27 Degrees 47 Minutes 34 Seconds East 40.9 feet
thence North 28 Degrees 16 Minutes 48 Seconds East 60.7 feet
thence North 31 Degrees 37 Minutes 58 Seconds East 75.4 feet
thence North 28 Degrees 34 Minutes 33 Seconds East 77.7 feet
thence North 23 Degrees 42 Minutes 52 Seconds East 79.9 feet
thence North 16 Degrees 39 Minutes 47 Seconds East 84 feet
thence North 12 Degrees 09 Minutes 16 Seconds East 90.7 feet
thence North 09 Degrees 38 Minutes 43 Seconds East 94.1 feet
thence North 04 Degrees 57 Minutes 26 Seconds East 93.9 feet
thence North 00 Degrees 54 Minutes 51 Seconds East 91.9 feet
thence North 04 Degrees 42 Minutes 45 Seconds West 97.1 feet
thence North 00 Degrees 17 Minutes 35 Seconds West 99.3 feet
thence North 10 Degrees 39 Minutes 38 Seconds East 103.6 feet
thence North 14 Degrees 52 Minutes 04 Seconds East 105.4 feet
thence North 11 Degrees 06 Minutes 14 Seconds East 105.4 feet
thence North 06 Degrees 00 Minutes 51 Seconds East 108.1 feet
thence North 00 Degrees 11 Minutes 14 Seconds West 106.6 feet
thence North 03 Degrees 41 Minutes 53 Seconds West 97.8 feet
thence North 04 Degrees 20 Minutes 53 Seconds East 83.1 feet
thence North 43 Degrees 10 Minutes 06 Seconds East 58.8 feet
thence North 77 Degrees 34 Minutes 41 Seconds East 35.1 feet
thence North 89 Degrees 42 Minutes 24 Seconds East 32.9 feet
thence South 82 Degrees 17 Minutes 14 Seconds East 47.1 feet more or less to **the ending point at:** 37 degrees 12 minutes 57 seconds North Latitude and -112 degrees 41 minutes 02.61 seconds West Longitude, which can be converted to mapping accuracy State Plane Utah South Zone NAD 83 feet coordinates of X = 1,295,622.3 feet and Y = 10,044,644.0 feet.