


**Acknowledgment and
Notice of Acknowledgment
of Acceptance of R.S. 2477
Right-of-Way Grant**

ENTRY NO. 00139788
06/18/2008 02:09:21 PM B: 0351 P: 0054
Easements and Right of Ways PAGE 1 / 13
VERJEAN CARUSO, KANE COUNTY RECORDER
FEE \$ 0.00 BY GOVERNOR OF UTAH



THE STATE OF UTAH

TO ALL WHOM THESE PRESENTS SHALL COME, Greeting:

Know ye, This is an Acknowledgment and Notice of Acknowledgment made under Utah Code Sections 72-5-309 through 310 inclusive, that the grant of the United States of America of “the right of way for the construction of highways over public lands, not reserved for public uses” under United States Revised Statutes 2477 (43 U.S.C. Section 932 (repealed October 21, 1976, with proviso recognizing the validity of rights-of-way already established)) was accepted for and on behalf of the State of Utah and its political subdivision Kane County as it pertains to the highway located in Kane County known as Meadow Canyon Road; County Road Number: K2050; State Geographic Information Database (SGID) Road Identification Number: RD130163. Total road length is 1.68 miles more or less.

The reason for this Acknowledgment and Notice of Acknowledgment includes, but is not limited to, the fact that the road was constructed, mechanically, or by continuous use as a public highway for a period of at least ten years, over public lands not reserved for public uses, prior to the earlier of (a) the October 21, 1976 repeal of R.S. 2477 or (b) the date the servient estate was reserved for public uses.

This Acknowledgment and Notice of Acknowledgment applies only to the segments of the road that traverse land owned by the Bureau of Land Management, United States Department of the Interior, and does not apply to segments of the road that traverse land owned by any other person or entity. The State of Utah and its political subdivisions reserve the right to make further acknowledgments and notices of acknowledgment with regard to road segments that traverse land owned by other entities, including the United States of America, through one or more of its agencies.

A printed copy of a map showing the location of the road in said county is appended hereto as “Attachment 1,” a printed copy of representative photos of the road is appended hereto as “Attachment 2,” a printed copy of a description of the beginning and ending points of the entire road together with a list of Townships, Ranges and Sections that may be traversed by the road in said county is appended hereto as “Attachment 3,” and a printed copy of the Road Centerline Description Cover Page(s) is appended hereto as “Attachment 4.” The Appendices listed in “Attachment 4” that contain the actual road centerline descriptions are incorporated herein by reference. Affidavits provided by individuals familiar with the road are appended hereto as “Attachment 5.”

A printed copy of this Acknowledgment and Notice of Acknowledgment, together with its Attachments and Appendices, may be viewed and/or obtained at the office of the Utah State Archives.

An electronic copy of this Acknowledgment and Notice of Acknowledgment, together with its Attachments and Appendices, may be viewed and/or downloaded as read-only PDF (Portable Document Format) files via the

Internet at <http://recorded2477roads.utah.gov>.

The owner of the servient estate in the land underlying the road-segments subject to this Acknowledgment and Notice is believed to be the United States of America through one or more of its agencies. Any of such agencies or any other person with a servient ownership claim or a competing dominant estate right-of-way ownership claim, may file a petition in the State District Court for Salt Lake County for a decision regarding the correctness of this Acknowledgment. A claimant shall file a petition within sixty (60) days after receipt of this Notice.

In Witness Whereof, I, John Harja, the official designee of the Governor of the State of Utah, in conformity to the laws of the State (Utah Code Sections 72-5-308 through 310 inclusive), have caused this Acknowledgment and Notice of Acknowledgment to be made.

Signed by my hand in Salt Lake City, Utah, the 12th day of June, 2008.

By the Governor's Designee



John Harja


CERTIFICATION

State of Utah)
 : ss
County of Salt Lake)

I hereby certify that the signer of the foregoing document, John Harja, is personally known by me, has made a voluntary signature and taken an oath stating that he is the official designee of the Governor of the State of Utah and is authorized to sign this document on the Governor's behalf pursuant to Utah Code Section 72-5-309. He further vouched that, based upon information and belief, the facts alleged therein are true.

Dated this 12th day of June, 2008.



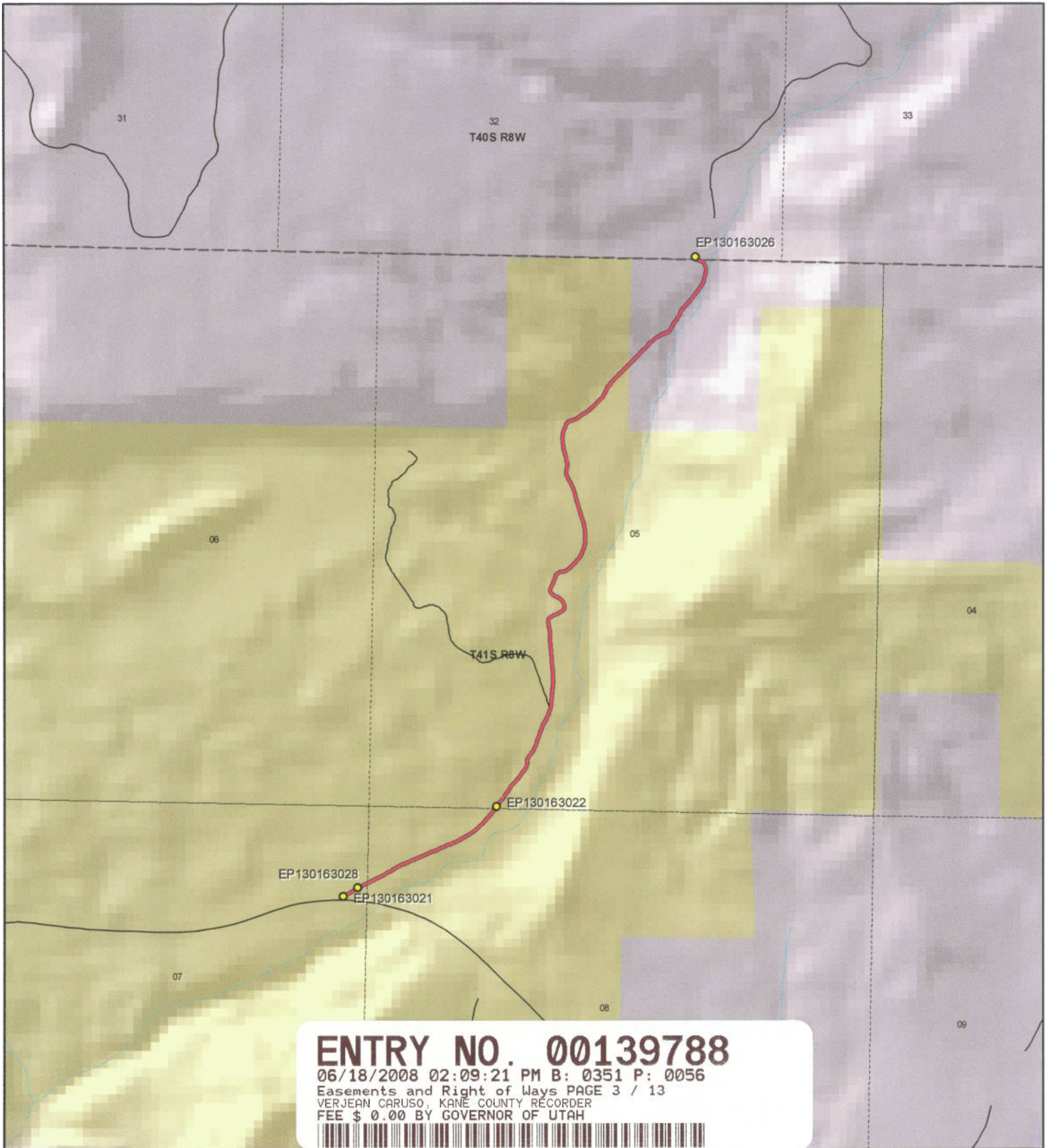


Notary Public

ENTRY NO. 00139788

06/18/2008 02:09:21 PM B: 0351 P: 0055
Easements and Right of Ways PAGE 2 / 13
VERJEAN CARUSO, KANE COUNTY RECORDER
FEE \$ 0.00 BY GOVERNOR OF UTAH





ENTRY NO. 00139788
 06/18/2008 02:09:21 PM B: 0351 P: 0056
 Easements and Right of Ways PAGE 3 / 13
 VERJEAN CARUSO, KANE COUNTY RECORDER
 FEE \$ 0.00 BY GOVERNOR OF UTAH

Meadow Canyon Road - Kane County
SGID RD_ID RD130163

Land Ownership Categories

- ◆ BLM
- ◆ Private
- ◆ SITLA, State Trust Land
- ◆ USFS, National Forest
- ◆ State Parks and Recreation
- ◆ Tribal, Indian Reservation
- ◆ NPS, National Park
- ◆ Wilderness
- ◆ UDWR Wildlife Reserve
- ◆ DOD, Military
- ◆ State Sovereign Land
- ◆ National Recreation Area
- ◆ USFWS, Natl. Wildlife Refuge

Transportation Network

- Meadow Canyon Road
- Title V: Issued Or Under Consideration By BLM Or County
- Other Roads
- Photo Event Point
- Section = 1 Mile



1:16,281

1 inch equals 0.3 miles



Map prepared by the State of Utah
 Automated Geographic Reference Center
 Room 5130 State Office Building
 Salt Lake City, Utah 84114
 Jun 11, 2008





EP130163021



EP130163022



EP130163026



EP130163028

ENTRY NO. 00139788

06/18/2008 02:09:21 PM B: 0351 P: 0057

Easements and Right of Ways PAGE 4 / 13

VERJEAN CARUSO, KANE COUNTY RECORDER

FEE \$ 0.00 BY GOVERNOR OF UTAH



EP000000000

EP000000000

Meadow Canyon Road - Kane County

SGID RD_ID RD130163

Map prepared by the State of Utah
Automated Geographic Reference Center
Room 5130 State Office Building
Salt Lake City, Utah 84114
June 10, 2008



Attachment 3

Beginning & Ending Points and Township, Range, and Section References For:

Popular Name: Meadow Canyon Road

County: Kane

County Road Number: K2050

State Geographic Information Database (SGID) Road Identification Number: RD130163.

Total Road Length: 1.68 miles more or less.

Beginning at a point on the road centerline located at 37 degrees 15 minutes 46.98 seconds North Latitude and -112 degrees 46 minutes 31.02 seconds West Longitude, which can be converted to mapping accuracy State Plane Utah South Zone NAD 83 feet coordinates of X = 1,269,293.6 feet and Y = 10,062,184.6 feet based on the US Survey Foot conversion.

Ending at a point on the road centerline located at 37 degrees 16 minutes 53.61 seconds North Latitude and -112 degrees 45 minutes 47.05 seconds West Longitude, which can be converted to mapping accuracy State Plane Utah South Zone NAD 83 feet coordinates of X = 1,272,939.3 feet and Y = 10,068,874.8 feet based on the US Survey Foot conversion.

This road may traverse:

Township 40 South Range 8 West, Section(s) 32, Salt Lake Base & Meridian
Township 41 South Range 8 West, Section(s) 5,7,8, Salt Lake Base & Meridian
See Attachment 1 above for a cartographic depiction of the course of this road.

ENTRY NO. 00139788

06/18/2008 02:09:21 PM B: 0351 P: 0058
Easements and Right of Ways PAGE 5 / 13
VERJEAN CARUSO, KANE COUNTY RECORDER
FEE \$ 0.00 BY GOVERNOR OF UTAH



Attachment 4
Road Centerline Description Cover Page(s)

Popular Name: Meadow Canyon Road

County: Kane

County Road Number: K2050

State Geographic Information Database (SGID) Road Identification Number: RD130163.

Total Road Length: 1.68 miles more or less.

Centerline Descriptions Of Road-Segments That Cross Over Federally Owned Land, Derived From Global Positioning System Data And Cross-checked against USGS Digital Orthophoto Quadrangles Compiled By The Utah Automated Geographic Reference Center And Entered Into The State Geographic Information Database (SGID).

Road-Segments Listed by SGID Road Identification Number (RD_ID)	Road-Segment Numbers	Believed Ownership Of Servient Estate	Approximate Segment Length	See Attached Appendix
RD130163	001	BLM	1.39 Miles	A
RD130163	002	PVT	0.29 Miles	(not shown)
		Total Road Length	1.68	_____

* Indicates that a Title V permit will be requested, is in process, or has been issued.

† Indicates that road-segments crossing Forest Service land are under consideration by the state and county as of the date of this Acknowledgment and Notice of Acknowledgment.


ENTRY NO. 00139788

06/18/2008 02:09:21 PM B: 0351 P: 0059
 Easements and Right of Ways PAGE 6 / 13
 VERJEAN CARUSO, KANE COUNTY RECORDER
 FEE \$ 0.00 BY GOVERNOR OF UTAH



Attachment 5

ENTRY NO. 00139788
06/18/2008 02:09:21 PM B: 0351 P: 0060
Easements and Right of Ways PAGE 7 / 13
VERJEAN CARUSO, KANE COUNTY RECORDER
FEE \$ 0.00 BY GOVERNOR OF UTAH



AFFIDAVIT OF VANE CAMPBELL

MEADOW CANYON ROAD

COUNTY ROAD NUMBER K2050

KANE COUNTY, UTAH

State of Utah)
 : ss.
County of Kane)

Vane Campbell, being first duly sworn, deposes and states as follows:

1. I am an adult competent to testify about the matters set forth below based upon my personal knowledge. I was born January 4, 1930, in Circleville, UT and moved to Alton, Kane County, Utah when I was two years old and have lived in Alton for the past 74 years. I started to work for the Kane County Road Department in 1967. I left the county in 1970 for other employment and returned to the county road department in 1972 and was made Superintendent of the Kane County Road Department in 1974. I worked for the road department until I retired in 1992.

2. I have traveled and am familiar with a road in Kane County known as the Meadow Canyon Road. I am also familiar with the land the road traverses. When I first used and observed the road in 1967, it followed the same route as in 1992 when I last observed it. Attached is a Kane County map showing the Meadow Canyon Road. To the best of my knowledge and based upon my use of and familiarity with this road and the land it traverses, the location and route of the road are correctly illustrated on the attached map. The County also identifies this road according to the road number listed above.

3. I have observed that the road has been open to the public for all to use, to come and go as they pleased, since at least as early as 1967 and continuing through 1976 to 1992. Throughout this time period I have observed travel on the road by various

means, including Kane County road maintenance vehicles, cars, four wheel drive vehicles, ATVs and trucks. Throughout this time period, the road has been used weekly, weather permitting for more than ten continuous years prior to 1976, and was used weekly, weather permitting in 1992.

4. Throughout the time period from 1967 to 1992, I have used the road myself for performing maintenance on the roads and traveling in and through the area.

5. Throughout the time period described in the previous paragraph, I observed vehicles using the road at various times for the uses described in the previous paragraph, plus camping, hiking, rock hounding, livestock operations.

6. It is also the reputation in the community that this road has been open to the public for all to use, to come and go as they pleased, since at least as early as the early 1900s and continuing through 1976 to the present.


7. Prior to 1976, I personally performed maintenance and construction activities on the road.

Dated this 15 day of May, 2007.

Vane Campbell
VANE CAMPBELL

SUBSCRIBED AND SWORN to before me this 15th day of May, 2007.

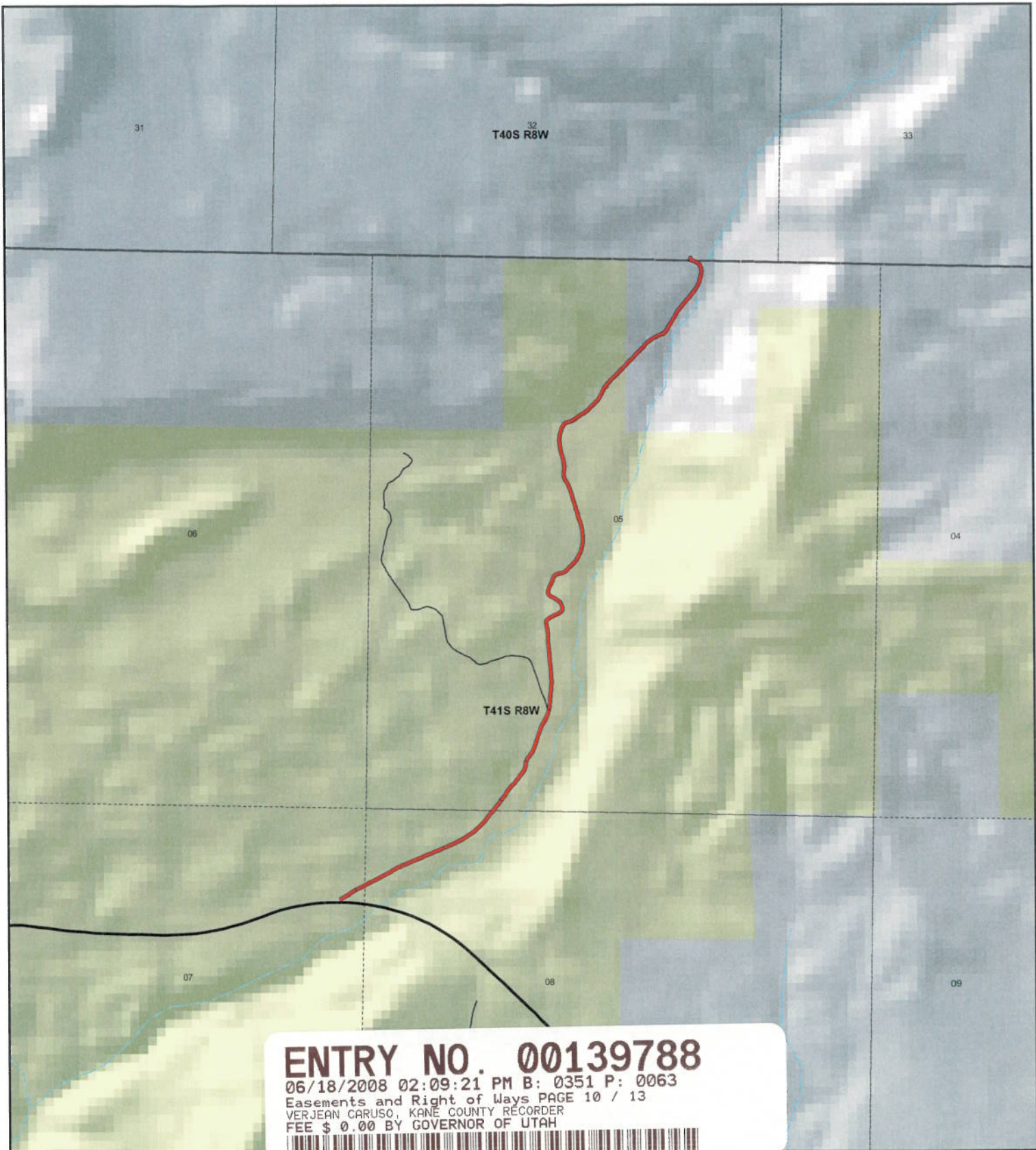
Gloria Schrader
NOTARY PUBLIC



ENTRY NO. 00139788

06/18/2008 02:09:21 PM B: 0351 P: 0062
Easements and Right of Ways PAGE 9 / 13
VERJEAN CARUSO, KANE COUNTY RECORDER
FEE \$ 0.00 BY GOVERNOR OF UTAH





ENTRY NO. 00139788
 06/18/2008 02:09:21 PM B: 0351 P: 0063
 Easements and Right of Ways PAGE 10 / 13
 VERJEAN CARUSO, KANE COUNTY RECORDER
 FEE \$ 0.00 BY GOVERNOR OF UTAH



**Meadow Canyon
 County Unique - K2050**

Land Ownership Categories

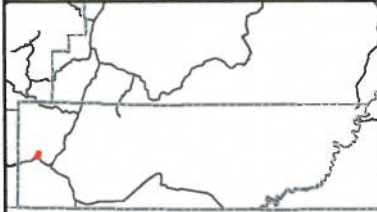
- ◆ BLM
- ◆ Private
- ◆ SITLA, State Trust Land
- ◆ USFS, National Forest
- ◆ Wildlife Reserve
- ◆ National Park/Monument (NPS)
- ◆ National Rec. Area
- ◆ Wilderness
- ◆ State Park

Transportation Network

- Meadow Canyon
- State / U.S. Highway
- Local Roads

Misc

- City / Town
- ⋯ Municipalities
- ⊠ Section = 1 Mile
- ⊞ Monument Boundary



1:15,975
 1 inch equals 0.3 miles



Map prepared by the State of Utah
 AGRC
 Room 5130 State Office Building
 Salt Lake City, Utah 84114
 May 07, 2007



AFFIDAVIT OF NORMAN CARROLL

MEADOW CANYON ROAD

COUNTY ROAD NUMBER K2050

KANE COUNTY, UTAH

State of Utah)
 :SS
County of Kane)

NORMAN CARROLL, being first duly sworn, deposes and states as follows:

1. I am an adult competent to testify about the matters set forth below based upon my personal knowledge. I currently reside in Orderville, Kane County. I was born in Kane County and have lived here my entire life, 77 years.

2. I have traveled and am familiar with a road in Kane County known as Meadow Canyon Road. I am also familiar with the land the road traverses. When I first used and observed the road in the early 1940s, it followed the same route as in the late 1990s when I last observed it. Attached is a Kane County map showing Meadow Canyon Road. To the best of my knowledge and based upon my use of and familiarity with this road and the land it traverses, the location and route of the road are correctly illustrated on the attached map. The County also identifies this road according to the road number listed above.

3. I have observed that the road has been open to the public for all to use, to come and go as they pleased, since at least as early as the early 1940s and continuing through 1976 to the late 1990s. Throughout this time period I have observed travel on the road by various means, including, pickup trucks, ATVs and jeeps. Throughout this

ENTRY NO. 00139788

06/18/2008 02:09:21 PM B: 0351 P: 0064

Easements and Right of Ways PAGE 11 / 13

VERJEAN CARUSO, KANE COUNTY RECORDER

FEE \$ 0.00 BY GOVERNOR OF UTAH



time period, the road has been used at least weekly for more than ten continuous years prior to 1976, and was used weekly in the late 1990s.

4. Throughout the time period from the early 1940s to the late 1990s, I have used the road myself for travel in and through the area, hunting, sight seeing, and recreation.

5. Throughout the time period described in the previous paragraph, I have observed vehicles using the road at various times for the uses described in the previous paragraph, plus, livestock operations, access to private property, wood gathering and mining.


6. It is also the reputation in the community that this road has been open to the public for all to use, to come and go as they pleased, since at least the late 1800's or early 1900's and continuing through 1976 to the present, for the uses described in the previous paragraphs. The pioneers used this road in the early settling of the area.

7. Prior to 1976, I have observed the graded surface of the road and other evidence of construction and maintenance such as berms along the side of the road.

Dated this 15 day of May, 2007.


Norman Carroll
NORMAN CARROLL

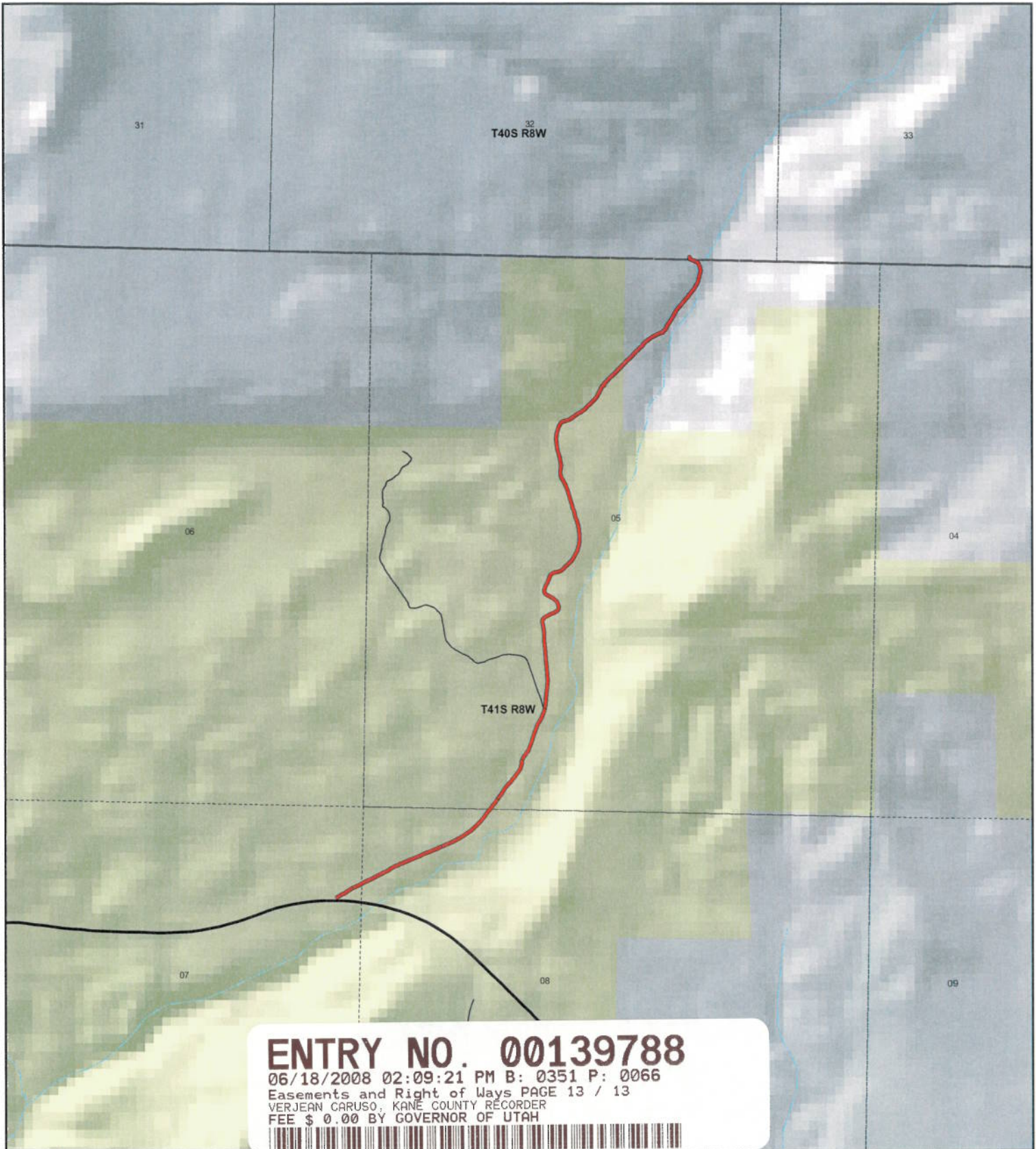
SUBSCRIBED AND SWORN to before me this 15th day of May, 2007.



Gloria Schrader
NOTARY PUBLIC

ENTRY NO. 00139788
06/18/2008 02:09:21 PM B: 0351 P: 0065
Easements and Right of Ways PAGE 12 / 13
VERJEAN CARUSO, KANE COUNTY RECORDER
FEE \$ 0.00 BY GOVERNOR OF UTAH





ENTRY NO. 00139788
 06/18/2008 02:09:21 PM B: 0351 P: 0066
 Easements and Right of Ways PAGE 13 / 13
 VERJEAN CARUSO, KANE COUNTY RECORDER
 FEE \$ 0.00 BY GOVERNOR OF UTAH



**Meadow Canyon
 County Unique - K2050**

Land Ownership Categories

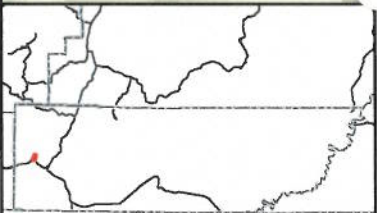
- ◆ BLM
- ◆ Private
- ◆ SITLA, State Trust Land
- ◆ USFS, National Forest
- ◆ Wildlife Reserve
- ◆ National Park/Monument (NPS)
- ◆ National Rec. Area
- ◆ Wilderness
- ◆ State Park

Transportation Network

- Meadow Canyon
- State / U.S. Highway
- Local Roads

Misc

- City / Town
- Municipalities
- Section = 1 Mile
- Monument Boundary



1:15,975
 1 inch equals 0.3 miles



Map prepared by the State of Utah
 AGRC
 Room 5130 State Office Building
 Salt Lake City, Utah 84114
 May 07, 2007



Appendix A to Attachment 4

Popular Name: Meadow Canyon Road

County: Kane

County Road Number: K2050

State Geographic Information Database (SGID) Road Identification Number: RD130163.

Road-Segment Number: 001

Road-Segment Length: 1.39 miles more or less.

Believed owner of the land underlying this road-segment is: Bureau of Land Management.

The following description is based upon the geographic coordinate system using the NAD83 Datum. The source is GPS mapping grade data as indicated in the metadata and/or the transportation data model of the State of Utah Geographic Information Database (SGID).

The road-segment itself is the monument that is identified by its physical presence on the land. The location of said physical presence is closely approximated by mapping grade Global Positioning System (GPS) data. Said data are checked against the corresponding gray-scale 1-meter Digital Orthophoto Quadrangles published by the United States Geological Survey (USGS) to verify a reasonable degree of accuracy. In circumstances where accurate satellite signal acquisition is not possible, such as deep, narrow canyons or under a canopy of dense foliage, or where very sharp curves in the road make accuracy questionable, such portions of the road were digitized from the corresponding gray-scale 1-meter Digital Orthophoto Quadrangles published by the United States Geological Survey (USGS).

This road-segment may traverse:

Township 41 South Range 8 West, Section(s) 5,7,8, Salt Lake Base & Meridian

The following description closely approximates the location of the centerline of the physical monument (Meadow Canyon Road)-- Segment 001 based on mapping grade Global Positioning System (GPS) data as defined above:

Beginning at a point on the road center line located at 37 degrees 15 minutes 46.98 seconds North Latitude and -112 degrees 46 minutes 31.02 seconds West Longitude, which can be converted to mapping accuracy State Plane Utah South Zone NAD 83 feet coordinates of X = 1,269,293.6 feet and Y = 10,062,184.6 feet; thence the following courses along the said road center line:

thence North 60 Degrees 39 Minutes 05 Seconds East	13.5 feet
thence North 55 Degrees 48 Minutes 12 Seconds East	14.7 feet
thence North 59 Degrees 54 Minutes 51 Seconds East	14.9 feet
thence North 56 Degrees 17 Minutes 46 Seconds East	14.9 feet
thence North 62 Degrees 11 Minutes 39 Seconds East	14.2 feet
thence North 67 Degrees 01 Minutes 47 Seconds East	12.8 feet
thence North 61 Degrees 33 Minutes 07 Seconds East	12.2 feet
thence North 59 Degrees 01 Minutes 44 Seconds East	11.3 feet
thence North 58 Degrees 26 Minutes 11 Seconds East	9.5 feet
thence North 51 Degrees 07 Minutes 15 Seconds East	7.9 feet
thence North 55 Degrees 26 Minutes 04 Seconds East	23.3 feet

thence North 48 Degrees 11 Minutes 55 Seconds East 5 feet
thence North 57 Degrees 32 Minutes 21 Seconds East 6.2 feet
thence North 57 Degrees 18 Minutes 37 Seconds East 7.7 feet
thence North 64 Degrees 14 Minutes 34 Seconds East 7.6 feet
thence North 63 Degrees 42 Minutes 10 Seconds East 7.5 feet
thence North 50 Degrees 21 Minutes 56 Seconds East 10.4 feet
thence North 58 Degrees 07 Minutes 29 Seconds East 4.7 feet
thence North 65 Degrees 46 Minutes 30 Seconds East 6.1 feet
thence North 65 Degrees 44 Minutes 37 Seconds East 8.1 feet
thence North 59 Degrees 37 Minutes 44 Seconds East 9.8 feet
thence North 66 Degrees 01 Minutes 26 Seconds East 10.2 feet
thence North 62 Degrees 26 Minutes 29 Seconds East 10.8 feet
thence North 63 Degrees 24 Minutes 13 Seconds East 12.8 feet
thence North 66 Degrees 04 Minutes 36 Seconds East 10.3 feet
thence North 67 Degrees 52 Minutes 23 Seconds East 11 feet
thence North 62 Degrees 54 Minutes 36 Seconds East 10.9 feet
thence North 59 Degrees 41 Minutes 50 Seconds East 11.5 feet
thence North 64 Degrees 14 Minutes 34 Seconds East 2.3 feet
thence North 63 Degrees 47 Minutes 39 Seconds East 9 feet
thence North 62 Degrees 15 Minutes 50 Seconds East 12.5 feet
thence North 60 Degrees 19 Minutes 26 Seconds East 8.4 feet
thence North 64 Degrees 51 Minutes 03 Seconds East 9.8 feet
thence North 61 Degrees 25 Minutes 26 Seconds East 6.9 feet
thence North 63 Degrees 53 Minutes 42 Seconds East 5.6 feet
thence North 56 Degrees 28 Minutes 28 Seconds East 4.6 feet
thence North 64 Degrees 03 Minutes 54 Seconds East 22.7 feet
thence North 63 Degrees 19 Minutes 24 Seconds East 9.2 feet
thence North 62 Degrees 16 Minutes 31 Seconds East 10.7 feet
thence North 66 Degrees 52 Minutes 52 Seconds East 10.6 feet
thence North 65 Degrees 54 Minutes 00 Seconds East 12.2 feet
thence North 59 Degrees 26 Minutes 59 Seconds East 11.4 feet
thence North 61 Degrees 50 Minutes 26 Seconds East 12.3 feet
thence North 63 Degrees 24 Minutes 02 Seconds East 13 feet
thence North 60 Degrees 22 Minutes 44 Seconds East 13.4 feet
thence North 63 Degrees 54 Minutes 21 Seconds East 13.2 feet
thence North 61 Degrees 03 Minutes 06 Seconds East 13.7 feet
thence North 60 Degrees 47 Minutes 10 Seconds East 13.6 feet
thence North 63 Degrees 46 Minutes 52 Seconds East 13.1 feet
thence North 60 Degrees 27 Minutes 44 Seconds East 13.5 feet
thence North 63 Degrees 04 Minutes 30 Seconds East 12.7 feet
thence North 65 Degrees 07 Minutes 50 Seconds East 11.8 feet
thence North 59 Degrees 41 Minutes 50 Seconds East 11.5 feet
thence North 58 Degrees 56 Minutes 36 Seconds East 11.2 feet
thence North 62 Degrees 06 Minutes 44 Seconds East 10.6 feet
thence North 57 Degrees 48 Minutes 28 Seconds East 9.3 feet
thence North 62 Degrees 26 Minutes 12 Seconds East 7.2 feet
thence North 52 Degrees 30 Minutes 23 Seconds East 6.8 feet
thence North 60 Degrees 12 Minutes 31 Seconds East 6.6 feet
thence North 58 Degrees 56 Minutes 36 Seconds East 6.4 feet

thence North 59 Degrees 42 Minutes 54 Seconds East 6.6 feet
 thence North 56 Degrees 16 Minutes 53 Seconds East 5.9 feet
 thence North 61 Degrees 10 Minutes 59 Seconds East 5.2 feet
 thence North 62 Degrees 40 Minutes 31 Seconds East 5.4 feet
 thence North 58 Degrees 56 Minutes 36 Seconds East 6.4 feet
 thence North 56 Degrees 30 Minutes 12 Seconds East 7.5 feet
 thence North 64 Degrees 08 Minutes 11 Seconds East 7.6 feet
 thence North 61 Degrees 41 Minutes 49 Seconds East 8.7 feet
 thence North 63 Degrees 20 Minutes 10 Seconds East 12.9 feet
 thence North 67 Degrees 15 Minutes 48 Seconds East 6.5 feet
 thence North 70 Degrees 21 Minutes 42 Seconds East 9.8 feet
 thence North 66 Degrees 17 Minutes 38 Seconds East 10.4 feet
 thence North 66 Degrees 46 Minutes 26 Seconds East 16.7 feet
 thence North 65 Degrees 14 Minutes 11 Seconds East 12 feet
 thence North 69 Degrees 55 Minutes 18 Seconds East 9.7 feet
 thence North 65 Degrees 43 Minutes 40 Seconds East 12 feet
 thence North 65 Degrees 45 Minutes 33 Seconds East 12.2 feet
 thence North 69 Degrees 44 Minutes 11 Seconds East 12 feet
 thence North 65 Degrees 46 Minutes 30 Seconds East 12.1 feet
 thence North 65 Degrees 42 Minutes 11 Seconds East 14.1 feet
 thence North 67 Degrees 21 Minutes 16 Seconds East 10.8 feet
 thence North 65 Degrees 43 Minutes 29 Seconds East 10.1 feet
 thence North 64 Degrees 27 Minutes 10 Seconds East 9.6 feet
 thence North 65 Degrees 48 Minutes 01 Seconds East 10.1 feet
 thence North 65 Degrees 43 Minutes 29 Seconds East 10.1 feet
 thence North 70 Degrees 18 Minutes 30 Seconds East 9.9 feet
 thence North 69 Degrees 25 Minutes 44 Seconds East 7.1 feet
 thence North 64 Degrees 27 Minutes 41 Seconds East 11.5 feet
 thence North 68 Degrees 41 Minutes 31 Seconds East 11.5 feet
 thence North 65 Degrees 57 Minutes 44 Seconds East 12.2 feet
 thence North 67 Degrees 21 Minutes 55 Seconds East 12.9 feet
 thence North 64 Degrees 30 Minutes 44 Seconds East 13.5 feet
 thence North 68 Degrees 34 Minutes 11 Seconds East 13.6 feet
 thence North 65 Degrees 45 Minutes 25 Seconds East 14.1 feet
 thence North 65 Degrees 39 Minutes 43 Seconds East 14 feet
 thence North 64 Degrees 49 Minutes 07 Seconds East 17.5 feet
 thence North 65 Degrees 51 Minutes 52 Seconds East 14.2 feet
 thence North 71 Degrees 39 Minutes 36 Seconds East 10.7 feet
 thence North 67 Degrees 47 Minutes 08 Seconds East 17.6 feet
 thence North 66 Degrees 41 Minutes 32 Seconds East 14.7 feet
 thence North 69 Degrees 33 Minutes 56 Seconds East 14.3 feet
 thence North 66 Degrees 19 Minutes 15 Seconds East 14.5 feet
 thence North 71 Degrees 16 Minutes 16 Seconds East 10.3 feet
 thence North 65 Degrees 22 Minutes 25 Seconds East 13.9 feet
 thence North 64 Degrees 41 Minutes 21 Seconds East 13.6 feet
 thence North 67 Degrees 15 Minutes 16 Seconds East 12.9 feet
 thence North 65 Degrees 54 Minutes 00 Seconds East 12.2 feet
 thence North 63 Degrees 22 Minutes 06 Seconds East 11.1 feet
 thence North 66 Degrees 23 Minutes 18 Seconds East 8.3 feet

thence North 65 Degrees 38 Minutes 55 Seconds East 6 feet
 thence North 60 Degrees 06 Minutes 06 Seconds East 5 feet
 thence North 66 Degrees 44 Minutes 32 Seconds East 4.2 feet
 thence North 67 Degrees 15 Minutes 16 Seconds East 43 feet
 thence North 70 Degrees 30 Minutes 30 Seconds East 12.5 feet
 thence North 66 Degrees 14 Minutes 00 Seconds East 14.4 feet
 thence North 66 Degrees 19 Minutes 42 Seconds East 12.4 feet
 thence North 66 Degrees 08 Minutes 48 Seconds East 12.3 feet
 thence North 65 Degrees 42 Minutes 43 Seconds East 12.1 feet
 thence North 65 Degrees 46 Minutes 30 Seconds East 12.1 feet
 thence North 65 Degrees 31 Minutes 16 Seconds East 12 feet
 thence North 62 Degrees 34 Minutes 49 Seconds East 9 feet
 thence North 65 Degrees 07 Minutes 50 Seconds East 11.8 feet
 thence North 61 Degrees 50 Minutes 26 Seconds East 12.3 feet
 thence North 64 Degrees 01 Minutes 45 Seconds East 15.1 feet
 thence North 60 Degrees 43 Minutes 42 Seconds East 11.9 feet
 thence North 60 Degrees 52 Minutes 53 Seconds East 11.9 feet
 thence North 64 Degrees 17 Minutes 06 Seconds East 9.6 feet
 thence North 57 Degrees 42 Minutes 02 Seconds East 15.5 feet
 thence North 58 Degrees 55 Minutes 09 Seconds East 12.8 feet
 thence North 59 Degrees 11 Minutes 21 Seconds East 13 feet
 thence North 59 Degrees 44 Minutes 54 Seconds East 13.1 feet
 thence North 56 Degrees 39 Minutes 35 Seconds East 10.5 feet
 thence North 56 Degrees 40 Minutes 14 Seconds East 13.5 feet
 thence North 54 Degrees 39 Minutes 36 Seconds East 60 feet
 thence North 50 Degrees 32 Minutes 56 Seconds East 13 feet
 thence North 49 Degrees 43 Minutes 45 Seconds East 14 feet
 thence North 49 Degrees 37 Minutes 36 Seconds East 14.1 feet
 thence North 49 Degrees 18 Minutes 38 Seconds East 13.9 feet
 thence North 46 Degrees 43 Minutes 54 Seconds East 14.4 feet
 thence North 46 Degrees 22 Minutes 28 Seconds East 14.3 feet
 thence North 48 Degrees 01 Minutes 36 Seconds East 13.6 feet
 thence North 45 Degrees 22 Minutes 08 Seconds East 14 feet
 thence North 44 Degrees 42 Minutes 22 Seconds East 13.9 feet
 thence North 41 Degrees 32 Minutes 48 Seconds East 14.3 feet
 thence North 40 Degrees 51 Minutes 16 Seconds East 14.2 feet
 thence North 43 Degrees 26 Minutes 14 Seconds East 13.6 feet
 thence North 41 Degrees 15 Minutes 07 Seconds East 14.2 feet
 thence North 39 Degrees 26 Minutes 50 Seconds East 14.9 feet
 thence North 39 Degrees 03 Minutes 28 Seconds East 14.9 feet
 thence North 40 Degrees 33 Minutes 12 Seconds East 14.1 feet
 thence North 37 Degrees 51 Minutes 48 Seconds East 14.6 feet
 thence North 35 Degrees 39 Minutes 38 Seconds East 15.2 feet
 thence North 37 Degrees 53 Minutes 05 Seconds East 14.7 feet
 thence North 38 Degrees 31 Minutes 34 Seconds East 14.7 feet
 thence North 38 Degrees 00 Minutes 40 Seconds East 15.7 feet
 thence North 37 Degrees 50 Minutes 46 Seconds East 12.4 feet
 thence North 37 Degrees 37 Minutes 57 Seconds East 3.2 feet
 thence North 38 Degrees 05 Minutes 07 Seconds East 15.7 feet

thence North 37 Degrees 52 Minutes 36 Seconds East 15.6 feet
 thence North 36 Degrees 46 Minutes 52 Seconds East 16.5 feet
 thence North 38 Degrees 38 Minutes 39 Seconds East 15.8 feet
 thence North 37 Degrees 12 Minutes 28 Seconds East 15.5 feet
 thence North 37 Degrees 28 Minutes 45 Seconds East 14.6 feet
 thence North 35 Degrees 14 Minutes 37 Seconds East 14.1 feet
 thence North 37 Degrees 16 Minutes 28 Seconds East 13.5 feet
 thence North 35 Degrees 09 Minutes 25 Seconds East 10.1 feet
 thence North 35 Degrees 44 Minutes 55 Seconds East 9.1 feet
 thence North 38 Degrees 26 Minutes 06 Seconds East 4.2 feet
 thence North 35 Degrees 53 Minutes 20 Seconds East 7.1 feet
 thence North 38 Degrees 03 Minutes 14 Seconds East 9.4 feet
 thence North 38 Degrees 14 Minutes 19 Seconds East 11.5 feet
 thence North 38 Degrees 07 Minutes 56 Seconds East 12.6 feet
 thence North 34 Degrees 45 Minutes 26 Seconds East 13 feet
 thence North 31 Degrees 16 Minutes 04 Seconds East 13.5 feet
 thence North 32 Degrees 56 Minutes 46 Seconds East 12.7 feet
 thence North 30 Degrees 32 Minutes 24 Seconds East 12.4 feet
 thence North 33 Degrees 11 Minutes 32 Seconds East 12.8 feet
 thence North 34 Degrees 18 Minutes 42 Seconds East 12 feet
 thence North 34 Degrees 34 Minutes 11 Seconds East 12 feet
 thence North 38 Degrees 21 Minutes 57 Seconds East 10.5 feet
 thence North 40 Degrees 29 Minutes 41 Seconds East 9.8 feet
 thence North 39 Degrees 24 Minutes 39 Seconds East 9.6 feet
 thence North 42 Degrees 10 Minutes 55 Seconds East 10 feet
 thence North 40 Degrees 31 Minutes 59 Seconds East 10.8 feet
 thence North 46 Degrees 40 Minutes 21 Seconds East 10.8 feet
 thence North 41 Degrees 58 Minutes 47 Seconds East 12.2 feet
 thence North 40 Degrees 56 Minutes 10 Seconds East 12 feet
 thence North 41 Degrees 10 Minutes 15 Seconds East 12 feet
 thence North 38 Degrees 49 Minutes 43 Seconds East 12.7 feet
 thence North 38 Degrees 49 Minutes 43 Seconds East 12.7 feet
 thence North 38 Degrees 37 Minutes 13 Seconds East 12.7 feet
 thence North 37 Degrees 52 Minutes 18 Seconds East 12.5 feet
 thence North 36 Degrees 50 Minutes 13 Seconds East 14.4 feet
 thence North 35 Degrees 55 Minutes 18 Seconds East 13.2 feet
 thence North 37 Degrees 39 Minutes 37 Seconds East 12.5 feet
 thence North 34 Degrees 45 Minutes 26 Seconds East 13 feet
 thence North 36 Degrees 49 Minutes 10 Seconds East 12.3 feet
 thence North 39 Degrees 07 Minutes 12 Seconds East 11.7 feet
 thence North 36 Degrees 08 Minutes 24 Seconds East 11.2 feet
 thence North 36 Degrees 38 Minutes 57 Seconds East 10.3 feet
 thence North 33 Degrees 55 Minutes 18 Seconds East 8.9 feet
 thence North 14 Degrees 47 Minutes 09 Seconds East 61.2 feet
 thence North 21 Degrees 06 Minutes 02 Seconds West 7 feet
 thence North 11 Degrees 58 Minutes 14 Seconds West 5 feet
 thence North 02 Degrees 34 Minutes 06 Seconds East 6.6 feet
 thence North 11 Degrees 22 Minutes 58 Seconds East 5 feet
 thence North 15 Degrees 39 Minutes 05 Seconds East 6 feet

thence North 24 Degrees 24 Minutes 30 Seconds East 9 feet
 thence North 27 Degrees 49 Minutes 57 Seconds East 10.2 feet
 thence North 30 Degrees 40 Minutes 11 Seconds East 3.8 feet
 thence North 32 Degrees 07 Minutes 47 Seconds East 24.3 feet
 thence North 34 Degrees 45 Minutes 26 Seconds East 13 feet
 thence North 39 Degrees 30 Minutes 41 Seconds East 12.8 feet
 thence North 37 Degrees 55 Minutes 59 Seconds East 13.6 feet
 thence North 36 Degrees 34 Minutes 33 Seconds East 12.3 feet
 thence North 35 Degrees 19 Minutes 21 Seconds East 11.1 feet
 thence North 31 Degrees 13 Minutes 41 Seconds East 11.5 feet
 thence North 28 Degrees 18 Minutes 59 Seconds East 10.3 feet
 thence North 24 Degrees 50 Minutes 52 Seconds East 11.8 feet
 thence North 20 Degrees 48 Minutes 10 Seconds East 11.4 feet
 thence North 22 Degrees 29 Minutes 18 Seconds East 12.5 feet
 thence North 20 Degrees 47 Minutes 54 Seconds East 12.3 feet
 thence North 19 Degrees 06 Minutes 22 Seconds East 10.5 feet
 thence North 20 Degrees 45 Minutes 50 Seconds East 13.1 feet
 thence North 19 Degrees 30 Minutes 17 Seconds East 12.2 feet
 thence North 16 Degrees 38 Minutes 51 Seconds East 11.1 feet
 thence North 18 Degrees 46 Minutes 37 Seconds East 12.2 feet
 thence North 19 Degrees 21 Minutes 35 Seconds East 12.2 feet
 thence North 19 Degrees 21 Minutes 35 Seconds East 12.2 feet
 thence North 20 Degrees 47 Minutes 54 Seconds East 12.3 feet
 thence North 20 Degrees 13 Minutes 34 Seconds East 12.3 feet
 thence North 18 Degrees 35 Minutes 57 Seconds East 13 feet
 thence North 17 Degrees 24 Minutes 33 Seconds East 13.8 feet
 thence North 18 Degrees 08 Minutes 27 Seconds East 13 feet
 thence North 18 Degrees 02 Minutes 33 Seconds East 12.1 feet
 thence North 18 Degrees 55 Minutes 23 Seconds East 12.2 feet
 thence North 21 Degrees 04 Minutes 58 Seconds East 12.3 feet
 thence North 21 Degrees 30 Minutes 26 Seconds East 13.3 feet
 thence North 23 Degrees 51 Minutes 56 Seconds East 12.6 feet
 thence North 23 Degrees 43 Minutes 45 Seconds East 12.6 feet
 thence North 24 Degrees 28 Minutes 52 Seconds East 11.7 feet
 thence North 24 Degrees 43 Minutes 22 Seconds East 10.9 feet
 thence North 27 Degrees 46 Minutes 42 Seconds East 11.2 feet
 thence North 30 Degrees 48 Minutes 36 Seconds East 11.5 feet
 thence North 29 Degrees 06 Minutes 00 Seconds East 11.3 feet
 thence North 28 Degrees 00 Minutes 24 Seconds East 12.1 feet
 thence North 28 Degrees 04 Minutes 30 Seconds East 11.2 feet
 thence North 25 Degrees 55 Minutes 02 Seconds East 11.9 feet
 thence North 24 Degrees 28 Minutes 52 Seconds East 11.7 feet
 thence North 22 Degrees 33 Minutes 48 Seconds East 11.6 feet
 thence North 22 Degrees 15 Minutes 47 Seconds East 11.5 feet
 thence North 17 Degrees 35 Minutes 21 Seconds East 12.9 feet
 thence North 20 Degrees 16 Minutes 53 Seconds East 11.4 feet
 thence North 18 Degrees 55 Minutes 23 Seconds East 12.2 feet
 thence North 17 Degrees 06 Minutes 31 Seconds East 6.9 feet
 thence North 16 Degrees 19 Minutes 13 Seconds East 4.2 feet

thence North 16 Degrees 55 Minutes 46 Seconds East 3.4 feet
 thence North 14 Degrees 48 Minutes 56 Seconds East 6.8 feet
 thence North 13 Degrees 55 Minutes 18 Seconds East 7.6 feet
 thence North 09 Degrees 14 Minutes 33 Seconds East 4.2 feet
 thence North 11 Degrees 00 Minutes 57 Seconds East 15.1 feet
 thence North 08 Degrees 02 Minutes 59 Seconds East 9.9 feet
 thence North 05 Degrees 10 Minutes 17 Seconds East 10.7 feet
 thence North 05 Degrees 28 Minutes 37 Seconds East 12.4 feet
 thence North 04 Degrees 08 Minutes 15 Seconds East 13.2 feet
 thence North 02 Degrees 25 Minutes 31 Seconds East 13.1 feet
 thence North 05 Degrees 37 Minutes 00 Seconds East 14 feet
 thence North 05 Degrees 04 Minutes 57 Seconds East 14 feet
 thence North 04 Degrees 48 Minutes 55 Seconds East 14 feet
 thence North 04 Degrees 08 Minutes 15 Seconds East 13.2 feet
 thence North 04 Degrees 59 Minutes 27 Seconds East 13.2 feet
 thence North 05 Degrees 55 Minutes 44 Seconds East 12.4 feet
 thence North 06 Degrees 50 Minutes 55 Seconds East 13.2 feet
 thence North 06 Degrees 32 Minutes 55 Seconds East 11.6 feet
 thence North 04 Degrees 44 Minutes 06 Seconds East 12.4 feet
 thence North 06 Degrees 23 Minutes 14 Seconds East 11.6 feet
 thence North 07 Degrees 19 Minutes 14 Seconds East 12.4 feet
 thence North 07 Degrees 25 Minutes 49 Seconds East 12.4 feet
 thence North 04 Degrees 50 Minutes 55 Seconds East 13.2 feet
 thence North 03 Degrees 16 Minutes 56 Seconds East 13.2 feet
 thence North 01 Degrees 34 Minutes 02 Seconds East 13.1 feet
 thence North 00 Degrees 49 Minutes 59 Seconds West 13.9 feet
 thence North 00 Degrees 40 Minutes 33 Seconds West 14.8 feet
 thence North 02 Degrees 12 Minutes 11 Seconds West 14.8 feet
 thence North 03 Degrees 15 Minutes 26 Seconds West 14 feet
 thence North 03 Degrees 05 Minutes 34 Seconds West 14.8 feet
 thence North 03 Degrees 15 Minutes 26 Seconds West 14 feet
 thence North 03 Degrees 39 Minutes 37 Seconds West 14 feet
 thence North 05 Degrees 09 Minutes 08 Seconds West 13.2 feet
 thence North 04 Degrees 52 Minutes 04 Seconds West 13.2 feet
 thence North 06 Degrees 25 Minutes 46 Seconds West 13.2 feet
 thence North 05 Degrees 43 Minutes 14 Seconds West 13.2 feet
 thence North 06 Degrees 01 Minutes 07 Seconds West 13.2 feet
 thence North 05 Degrees 16 Minutes 55 Seconds West 13.2 feet
 thence North 06 Degrees 00 Minutes 16 Seconds West 13.2 feet
 thence North 05 Degrees 09 Minutes 08 Seconds West 13.2 feet
 thence North 06 Degrees 32 Minutes 00 Seconds West 12.4 feet
 thence North 05 Degrees 31 Minutes 04 Seconds West 11.5 feet
 thence North 04 Degrees 41 Minutes 33 Seconds West 10.7 feet
 thence North 06 Degrees 41 Minutes 04 Seconds West 8.3 feet
 thence North 03 Degrees 09 Minutes 22 Seconds West 9.9 feet
 thence North 02 Degrees 25 Minutes 16 Seconds West 11.5 feet
 thence North 05 Degrees 21 Minutes 19 Seconds West 11.5 feet
 thence North 05 Degrees 17 Minutes 40 Seconds West 13.2 feet
 thence North 04 Degrees 52 Minutes 04 Seconds West 14 feet

thence North 04 Degrees 14 Minutes 05 Seconds West 14.8 feet
 thence North 04 Degrees 03 Minutes 47 Seconds West 14 feet
 thence North 04 Degrees 21 Minutes 41 Seconds West 14.8 feet
 thence North 06 Degrees 07 Minutes 50 Seconds West 14.8 feet
 thence North 07 Degrees 08 Minutes 12 Seconds West 14.9 feet
 thence North 08 Degrees 41 Minutes 04 Seconds West 13.3 feet
 thence North 07 Degrees 08 Minutes 12 Seconds West 14 feet
 thence North 05 Degrees 08 Minutes 08 Seconds West 14 feet
 thence North 02 Degrees 19 Minutes 49 Seconds West 14.8 feet
 thence North 03 Degrees 26 Minutes 31 Seconds West 13.1 feet
 thence North 03 Degrees 39 Minutes 37 Seconds West 14 feet
 thence North 03 Degrees 00 Minutes 48 Seconds West 13.1 feet
 thence North 01 Degrees 12 Minutes 38 Seconds West 12.3 feet
 thence North 01 Degrees 59 Minutes 47 Seconds East 13.1 feet
 thence North 00 Degrees 17 Minutes 38 Seconds West 12.3 feet
 thence North 04 Degrees 52 Minutes 04 Seconds West 11.5 feet
 thence North 05 Degrees 37 Minutes 34 Seconds West 12.4 feet
 thence North 07 Degrees 27 Minutes 33 Seconds West 11.6 feet
 thence North 08 Degrees 25 Minutes 26 Seconds West 11.6 feet
 thence North 10 Degrees 20 Minutes 21 Seconds West 11.7 feet
 thence North 13 Degrees 17 Minutes 19 Seconds West 10.9 feet
 thence North 11 Degrees 53 Minutes 50 Seconds West 12.6 feet
 thence North 10 Degrees 52 Minutes 03 Seconds West 12.5 feet
 thence North 06 Degrees 58 Minutes 31 Seconds West 11.6 feet
 thence North 03 Degrees 53 Minutes 26 Seconds West 11.5 feet
 thence North 02 Degrees 34 Minutes 06 Seconds East 9.9 feet
 thence North 13 Degrees 55 Minutes 18 Seconds East 7.6 feet
 thence North 26 Degrees 24 Minutes 06 Seconds East 6.4 feet
 thence North 29 Degrees 49 Minutes 11 Seconds East 5.7 feet
 thence North 39 Degrees 30 Minutes 41 Seconds East 6.4 feet
 thence North 45 Degrees 11 Minutes 34 Seconds East 8.2 feet
 thence North 57 Degrees 48 Minutes 27 Seconds East 9.3 feet
 thence North 57 Degrees 47 Minutes 32 Seconds East 10.9 feet
 thence North 58 Degrees 19 Minutes 58 Seconds East 12.6 feet
 thence North 63 Degrees 35 Minutes 31 Seconds East 13 feet
 thence North 58 Degrees 15 Minutes 49 Seconds East 14.2 feet
 thence North 60 Degrees 09 Minutes 48 Seconds East 15 feet
 thence North 66 Degrees 53 Minutes 26 Seconds East 14.8 feet
 thence North 66 Degrees 44 Minutes 31 Seconds East 14.7 feet
 thence North 68 Degrees 40 Minutes 06 Seconds East 13.7 feet
 thence North 57 Degrees 17 Minutes 50 Seconds East 13.8 feet
 thence North 58 Degrees 13 Minutes 35 Seconds East 12.5 feet
 thence North 53 Degrees 06 Minutes 33 Seconds East 12.4 feet
 thence North 41 Degrees 58 Minutes 46 Seconds East 12.2 feet
 thence North 23 Degrees 51 Minutes 56 Seconds East 12.6 feet
 thence North 07 Degrees 12 Minutes 44 Seconds East 14.1 feet
 thence North 01 Degrees 56 Minutes 55 Seconds West 14.8 feet
 thence North 14 Degrees 37 Minutes 46 Seconds West 15.2 feet
 thence North 31 Degrees 30 Minutes 17 Seconds West 32.6 feet

thence North 43 Degrees 53 Minutes 07 Seconds West 17 feet
thence North 46 Degrees 24 Minutes 51 Seconds West 17.8 feet
thence North 53 Degrees 55 Minutes 38 Seconds West 17.9 feet
thence North 60 Degrees 35 Minutes 15 Seconds West 18.2 feet
thence North 59 Degrees 07 Minutes 36 Seconds West 19 feet
thence North 64 Degrees 13 Minutes 45 Seconds West 16.8 feet
thence North 60 Degrees 18 Minutes 44 Seconds West 14.8 feet
thence North 55 Degrees 20 Minutes 59 Seconds West 12.9 feet
thence North 49 Degrees 53 Minutes 38 Seconds West 10.1 feet
thence North 40 Degrees 19 Minutes 27 Seconds West 7.5 feet
thence North 33 Degrees 33 Minutes 32 Seconds West 4.9 feet
thence North 27 Degrees 24 Minutes 23 Seconds West 4.6 feet
thence North 21 Degrees 06 Minutes 02 Seconds West 5.3 feet
thence North 14 Degrees 09 Minutes 01 Seconds West 5.1 feet
thence North 05 Degrees 58 Minutes 01 Seconds West 5 feet
thence North 02 Degrees 46 Minutes 20 Seconds East 7.4 feet
thence North 12 Degrees 19 Minutes 54 Seconds East 8.4 feet
thence North 19 Degrees 08 Minutes 06 Seconds East 9.6 feet
thence North 20 Degrees 10 Minutes 41 Seconds East 10.5 feet
thence North 22 Degrees 15 Minutes 47 Seconds East 11.5 feet
thence North 24 Degrees 19 Minutes 22 Seconds East 10.8 feet
thence North 27 Degrees 15 Minutes 31 Seconds East 10.2 feet
thence North 28 Degrees 25 Minutes 43 Seconds East 9.4 feet
thence North 28 Degrees 10 Minutes 24 Seconds East 8.4 feet
thence North 22 Degrees 52 Minutes 36 Seconds East 8.9 feet
thence North 22 Degrees 48 Minutes 44 Seconds East 8 feet
thence North 21 Degrees 15 Minutes 35 Seconds East 7.1 feet
thence North 20 Degrees 56 Minutes 26 Seconds East 6.2 feet
thence North 22 Degrees 29 Minutes 18 Seconds East 5.3 feet
thence North 26 Degrees 16 Minutes 15 Seconds East 3.7 feet
thence North 20 Degrees 18 Minutes 44 Seconds East 4.4 feet
thence North 20 Degrees 10 Minutes 41 Seconds East 5.3 feet
thence North 19 Degrees 09 Minutes 57 Seconds East 5.2 feet
thence North 20 Degrees 10 Minutes 41 Seconds East 5.3 feet
thence North 16 Degrees 03 Minutes 14 Seconds East 5.1 feet
thence North 17 Degrees 05 Minutes 57 Seconds East 8.6 feet
thence North 13 Degrees 44 Minutes 31 Seconds East 6 feet
thence North 25 Degrees 20 Minutes 49 Seconds East 5.5 feet
thence North 26 Degrees 08 Minutes 23 Seconds East 6.4 feet
thence North 35 Degrees 12 Minutes 26 Seconds East 6 feet
thence North 44 Degrees 42 Minutes 21 Seconds East 7 feet
thence North 46 Degrees 53 Minutes 47 Seconds East 8.5 feet
thence North 55 Degrees 06 Minutes 26 Seconds East 8.6 feet
thence North 60 Degrees 33 Minutes 39 Seconds East 10.1 feet
thence North 66 Degrees 48 Minutes 42 Seconds East 10.5 feet
thence North 76 Degrees 06 Minutes 19 Seconds East 10.5 feet
thence North 81 Degrees 02 Minutes 18 Seconds East 10.9 feet
thence North 85 Degrees 18 Minutes 26 Seconds East 10.7 feet
thence North 80 Degrees 25 Minutes 33 Seconds East 10.2 feet

thence North 75 Degrees 06 Minutes 33 Seconds East 9.8 feet
 thence North 69 Degrees 31 Minutes 12 Seconds East 9.5 feet
 thence North 59 Degrees 02 Minutes 34 Seconds East 9.7 feet
 thence North 56 Degrees 42 Minutes 29 Seconds East 9 feet
 thence North 51 Degrees 04 Minutes 41 Seconds East 9.2 feet
 thence North 50 Degrees 10 Minutes 02 Seconds East 9 feet
 thence North 46 Degrees 06 Minutes 11 Seconds East 9.5 feet
 thence North 46 Degrees 22 Minutes 27 Seconds East 9.6 feet
 thence North 43 Degrees 55 Minutes 54 Seconds East 10.3 feet
 thence North 45 Degrees 57 Minutes 04 Seconds East 10.7 feet
 thence North 49 Degrees 54 Minutes 01 Seconds East 10.3 feet
 thence North 47 Degrees 22 Minutes 28 Seconds East 11 feet
 thence North 45 Degrees 02 Minutes 51 Seconds East 11.7 feet
 thence North 45 Degrees 43 Minutes 08 Seconds East 11.8 feet
 thence North 44 Degrees 23 Minutes 30 Seconds East 12.7 feet
 thence North 41 Degrees 54 Minutes 12 Seconds East 13.3 feet
 thence North 43 Degrees 45 Minutes 10 Seconds East 12.6 feet
 thence North 37 Degrees 55 Minutes 59 Seconds East 13.6 feet
 thence North 38 Degrees 21 Minutes 56 Seconds East 12.6 feet
 thence North 32 Degrees 34 Minutes 28 Seconds East 12.7 feet
 thence North 26 Degrees 16 Minutes 15 Seconds East 12.8 feet
 thence North 26 Degrees 37 Minutes 20 Seconds East 12 feet
 thence North 26 Degrees 47 Minutes 32 Seconds East 12.9 feet
 thence North 29 Degrees 37 Minutes 17 Seconds East 12.3 feet
 thence North 26 Degrees 39 Minutes 45 Seconds East 12.9 feet
 thence North 24 Degrees 28 Minutes 51 Seconds East 11.7 feet
 thence North 23 Degrees 36 Minutes 10 Seconds East 11.7 feet
 thence North 20 Degrees 13 Minutes 33 Seconds East 12.3 feet
 thence North 19 Degrees 48 Minutes 58 Seconds East 11.4 feet
 thence North 16 Degrees 45 Minutes 17 Seconds East 12.9 feet
 thence North 15 Degrees 37 Minutes 52 Seconds East 12.8 feet
 thence North 10 Degrees 16 Minutes 46 Seconds East 15 feet
 thence North 08 Degrees 02 Minutes 59 Seconds East 14.9 feet
 thence North 06 Degrees 04 Minutes 21 Seconds East 15.7 feet
 thence North 04 Degrees 09 Minutes 35 Seconds East 15.6 feet
 thence North 01 Degrees 16 Minutes 36 Seconds East 15.6 feet
 thence North 03 Degrees 09 Minutes 02 Seconds West 16.5 feet
 thence North 03 Degrees 09 Minutes 23 Seconds West 16.4 feet
 thence North 01 Degrees 42 Minutes 45 Seconds West 17.2 feet
 thence North 04 Degrees 23 Minutes 17 Seconds West 15.6 feet
 thence North 05 Degrees 55 Minutes 59 Seconds West 15.7 feet
 thence North 08 Degrees 36 Minutes 47 Seconds West 14.1 feet
 thence North 09 Degrees 07 Minutes 16 Seconds West 14.1 feet
 thence North 11 Degrees 09 Minutes 45 Seconds West 12.5 feet
 thence North 11 Degrees 55 Minutes 06 Seconds West 11.7 feet
 thence North 11 Degrees 45 Minutes 40 Seconds West 11.7 feet
 thence North 13 Degrees 07 Minutes 16 Seconds West 10.9 feet
 thence North 12 Degrees 26 Minutes 56 Seconds West 10.9 feet
 thence North 14 Degrees 57 Minutes 03 Seconds West 11 feet

thence North 16 Degrees 54 Minutes 44 Seconds West 11.1 feet
thence North 20 Degrees 14 Minutes 55 Seconds West 11.3 feet
thence North 19 Degrees 56 Minutes 52 Seconds West 12.2 feet
thence North 20 Degrees 05 Minutes 34 Seconds West 13.1 feet
thence North 18 Degrees 02 Minutes 19 Seconds West 13.8 feet
thence North 15 Degrees 56 Minutes 10 Seconds West 14.5 feet
thence North 16 Degrees 41 Minutes 01 Seconds West 14.5 feet
thence North 17 Degrees 13 Minutes 36 Seconds West 15.4 feet
thence North 19 Degrees 00 Minutes 42 Seconds West 14.7 feet
thence North 17 Degrees 41 Minutes 29 Seconds West 15.5 feet
thence North 17 Degrees 47 Minutes 37 Seconds West 14.6 feet
thence North 17 Degrees 03 Minutes 18 Seconds West 14.6 feet
thence North 16 Degrees 16 Minutes 30 Seconds West 14.5 feet
thence North 16 Degrees 54 Minutes 03 Seconds West 13.7 feet
thence North 16 Degrees 18 Minutes 38 Seconds West 14.5 feet
thence North 16 Degrees 20 Minutes 02 Seconds West 13.7 feet
thence North 16 Degrees 04 Minutes 08 Seconds West 13.6 feet
thence North 15 Degrees 27 Minutes 46 Seconds West 15.3 feet
thence North 16 Degrees 31 Minutes 29 Seconds West 15.4 feet
thence North 16 Degrees 40 Minutes 38 Seconds West 17.1 feet
thence North 16 Degrees 46 Minutes 58 Seconds West 17.1 feet
thence North 18 Degrees 27 Minutes 12 Seconds West 17.3 feet
thence North 18 Degrees 08 Minutes 15 Seconds West 18.1 feet
thence North 21 Degrees 17 Minutes 28 Seconds West 36.9 feet
thence North 21 Degrees 08 Minutes 54 Seconds West 18.4 feet
thence North 22 Degrees 56 Minutes 13 Seconds West 18.7 feet
thence North 27 Degrees 11 Minutes 45 Seconds West 17.5 feet
thence North 29 Degrees 55 Minutes 45 Seconds West 17 feet
thence North 31 Degrees 03 Minutes 33 Seconds West 16.2 feet
thence North 30 Degrees 09 Minutes 18 Seconds West 16.1 feet
thence North 25 Degrees 49 Minutes 53 Seconds West 16.4 feet
thence North 20 Degrees 34 Minutes 08 Seconds West 14.9 feet
thence North 11 Degrees 36 Minutes 14 Seconds West 15.1 feet
thence North 03 Degrees 51 Minutes 16 Seconds West 14.8 feet
thence North 00 Degrees 43 Minutes 21 Seconds West 13.2 feet
thence North 05 Degrees 37 Minutes 30 Seconds East 9.9 feet
thence North 07 Degrees 22 Minutes 07 Seconds East 9.1 feet
thence North 10 Degrees 36 Minutes 52 Seconds East 9.2 feet
thence North 14 Degrees 29 Minutes 40 Seconds East 8.5 feet
thence North 05 Degrees 02 Minutes 16 Seconds East 9.9 feet
thence North 05 Degrees 02 Minutes 16 Seconds East 9.9 feet
thence North 01 Degrees 20 Minutes 32 Seconds East 11.5 feet
thence North 04 Degrees 22 Minutes 47 Seconds West 11.5 feet
thence North 03 Degrees 11 Minutes 40 Seconds West 12.3 feet
thence North 19 Degrees 33 Minutes 00 Seconds West 13 feet
thence North 12 Degrees 42 Minutes 05 Seconds West 13.4 feet
thence North 05 Degrees 39 Minutes 29 Seconds West 14 feet
thence North 12 Degrees 24 Minutes 26 Seconds West 14.2 feet
thence North 13 Degrees 32 Minutes 04 Seconds West 14.3 feet

thence North 21 Degrees 35 Minutes 59 Seconds West 14.1 feet
 thence North 15 Degrees 13 Minutes 01 Seconds West 14.4 feet
 thence North 15 Degrees 54 Minutes 05 Seconds West 14.5 feet
 thence North 16 Degrees 41 Minutes 01 Seconds West 14.5 feet
 thence North 16 Degrees 20 Minutes 02 Seconds West 13.7 feet
 thence North 11 Degrees 28 Minutes 27 Seconds West 14.2 feet
 thence North 08 Degrees 49 Minutes 29 Seconds West 13.3 feet
 thence North 07 Degrees 53 Minutes 19 Seconds West 12.4 feet
 thence North 00 Degrees 17 Minutes 38 Seconds West 12.3 feet
 thence North 06 Degrees 31 Minutes 02 Seconds West 12.4 feet
 thence North 05 Degrees 50 Minutes 33 Seconds West 11.5 feet
 thence North 05 Degrees 37 Minutes 34 Seconds West 12.4 feet
 thence North 10 Degrees 34 Minutes 19 Seconds West 12.5 feet
 thence North 03 Degrees 39 Minutes 05 Seconds West 12.3 feet
 thence North 00 Degrees 08 Minutes 08 Seconds East 13.1 feet
 thence North 07 Degrees 03 Minutes 00 Seconds East 14.9 feet
 thence North 06 Degrees 32 Minutes 55 Seconds East 13.2 feet
 thence North 04 Degrees 34 Minutes 59 Seconds East 12.3 feet
 thence North 11 Degrees 37 Minutes 35 Seconds East 15.1 feet
 thence North 15 Degrees 28 Minutes 22 Seconds East 14.5 feet
 thence North 17 Degrees 19 Minutes 41 Seconds East 14.6 feet
 thence North 19 Degrees 22 Minutes 40 Seconds East 13.9 feet
 thence North 19 Degrees 08 Minutes 45 Seconds East 14.8 feet
 thence North 21 Degrees 30 Minutes 26 Seconds East 14.1 feet
 thence North 23 Degrees 04 Minutes 12 Seconds East 13.4 feet
 thence North 31 Degrees 46 Minutes 47 Seconds East 11.6 feet
 thence North 37 Degrees 31 Minutes 02 Seconds East 10.4 feet
 thence North 45 Degrees 11 Minutes 33 Seconds East 8.2 feet
 thence North 43 Degrees 55 Minutes 53 Seconds East 6.9 feet
 thence North 58 Degrees 38 Minutes 26 Seconds East 6.4 feet
 thence North 71 Degrees 56 Minutes 04 Seconds East 5.4 feet
 thence North 65 Degrees 46 Minutes 29 Seconds East 6.1 feet
 thence North 73 Degrees 45 Minutes 37 Seconds East 6 feet
 thence North 74 Degrees 00 Minutes 57 Seconds East 6.1 feet
 thence North 67 Degrees 57 Minutes 25 Seconds East 6.6 feet
 thence North 71 Degrees 36 Minutes 30 Seconds East 5.3 feet
 thence North 74 Degrees 48 Minutes 44 Seconds East 3.2 feet
 thence North 74 Degrees 54 Minutes 13 Seconds East 6.5 feet
 thence North 69 Degrees 07 Minutes 04 Seconds East 6.9 feet
 thence North 71 Degrees 43 Minutes 06 Seconds East 8 feet
 thence North 73 Degrees 26 Minutes 13 Seconds East 8.8 feet
 thence North 65 Degrees 07 Minutes 07 Seconds East 9.8 feet
 thence North 59 Degrees 38 Minutes 14 Seconds East 11.5 feet
 thence North 56 Degrees 09 Minutes 58 Seconds East 10.4 feet
 thence North 56 Degrees 27 Minutes 49 Seconds East 10.5 feet
 thence North 52 Degrees 46 Minutes 01 Seconds East 10.9 feet
 thence North 57 Degrees 14 Minutes 04 Seconds East 10.7 feet
 thence North 52 Degrees 58 Minutes 22 Seconds East 11 feet
 thence North 56 Degrees 56 Minutes 57 Seconds East 10.6 feet

thence North 55 Degrees 17 Minutes 50 Seconds East 8.7 feet
 thence North 57 Degrees 30 Minutes 56 Seconds East 10.8 feet
 thence North 57 Degrees 14 Minutes 04 Seconds East 10.7 feet
 thence North 61 Degrees 05 Minutes 43 Seconds East 10.3 feet
 thence North 56 Degrees 39 Minutes 34 Seconds East 10.5 feet
 thence North 56 Degrees 39 Minutes 44 Seconds East 12.1 feet
 thence North 53 Degrees 30 Minutes 02 Seconds East 12.4 feet
 thence North 52 Degrees 33 Minutes 32 Seconds East 12.2 feet
 thence North 52 Degrees 16 Minutes 43 Seconds East 12.1 feet
 thence North 46 Degrees 01 Minutes 42 Seconds East 13.1 feet
 thence North 45 Degrees 19 Minutes 26 Seconds East 12.9 feet
 thence North 44 Degrees 59 Minutes 27 Seconds East 14 feet
 thence North 45 Degrees 49 Minutes 44 Seconds East 14.2 feet
 thence North 45 Degrees 38 Minutes 42 Seconds East 14.2 feet
 thence North 48 Degrees 02 Minutes 16 Seconds East 13.6 feet
 thence North 48 Degrees 24 Minutes 12 Seconds East 13.7 feet
 thence North 44 Degrees 59 Minutes 27 Seconds East 14 feet
 thence North 48 Degrees 56 Minutes 32 Seconds East 12.6 feet
 thence North 44 Degrees 23 Minutes 29 Seconds East 12.7 feet
 thence North 43 Degrees 25 Minutes 41 Seconds East 12.5 feet
 thence North 39 Degrees 50 Minutes 52 Seconds East 12.9 feet
 thence North 41 Degrees 35 Minutes 14 Seconds East 13.2 feet
 thence North 35 Degrees 06 Minutes 35 Seconds East 13.1 feet
 thence North 32 Degrees 05 Minutes 31 Seconds East 13.6 feet
 thence North 29 Degrees 49 Minutes 10 Seconds East 13.3 feet
 thence North 26 Degrees 39 Minutes 44 Seconds East 12.9 feet
 thence North 24 Degrees 43 Minutes 21 Seconds East 13.6 feet
 thence North 27 Degrees 03 Minutes 04 Seconds East 12.9 feet
 thence North 26 Degrees 16 Minutes 15 Seconds East 12.8 feet
 thence North 26 Degrees 50 Minutes 02 Seconds East 11.9 feet
 thence North 26 Degrees 11 Minutes 40 Seconds East 11 feet
 thence North 26 Degrees 10 Minutes 08 Seconds East 8.2 feet
 thence North 33 Degrees 55 Minutes 17 Seconds East 5 feet
 thence North 24 Degrees 15 Minutes 50 Seconds East 5.4 feet
 thence North 30 Degrees 52 Minutes 22 Seconds East 4.8 feet
 thence North 27 Degrees 10 Minutes 48 Seconds East 4.6 feet
 thence North 38 Degrees 59 Minutes 42 Seconds East 4.2 feet
 thence North 76 Degrees 09 Minutes 11 Seconds East 14.1 feet
 thence North 35 Degrees 45 Minutes 37 Seconds East 5.1 feet
 thence North 01 Degrees 59 Minutes 47 Seconds East 15.6 feet
 thence North 42 Degrees 29 Minutes 48 Seconds East 7.8 feet
 thence North 41 Degrees 22 Minutes 29 Seconds East 8.8 feet
 thence North 44 Degrees 07 Minutes 47 Seconds East 9.2 feet
 thence North 42 Degrees 26 Minutes 11 Seconds East 10 feet
 thence North 45 Degrees 32 Minutes 54 Seconds East 9.5 feet
 thence North 39 Degrees 22 Minutes 36 Seconds East 10.7 feet
 thence North 43 Degrees 53 Minutes 08 Seconds East 11.3 feet
 thence North 43 Degrees 24 Minutes 13 Seconds East 10.2 feet
 thence North 39 Degrees 23 Minutes 54 Seconds East 8.5 feet

thence North 46 Degrees 06 Minutes 35 Seconds East 9.5 feet
 thence North 47 Degrees 55 Minutes 41 Seconds East 8.7 feet
 thence North 47 Degrees 39 Minutes 12 Seconds East 8.6 feet
 thence North 44 Degrees 19 Minutes 16 Seconds East 10.4 feet
 thence North 47 Degrees 43 Minutes 06 Seconds East 11 feet
 thence North 45 Degrees 16 Minutes 14 Seconds East 11.8 feet
 thence North 46 Degrees 55 Minutes 00 Seconds East 12 feet
 thence North 45 Degrees 13 Minutes 12 Seconds East 12.9 feet
 thence North 45 Degrees 07 Minutes 10 Seconds East 12.9 feet
 thence North 45 Degrees 01 Minutes 03 Seconds East 12.8 feet
 thence North 40 Degrees 09 Minutes 43 Seconds East 14.1 feet
 thence North 42 Degrees 47 Minutes 37 Seconds East 14.6 feet
 thence North 41 Degrees 21 Minutes 40 Seconds East 14.3 feet
 thence North 43 Degrees 37 Minutes 56 Seconds East 13.6 feet
 thence North 41 Degrees 44 Minutes 30 Seconds East 14.4 feet
 thence North 45 Degrees 37 Minutes 29 Seconds East 4.3 feet more or less to **the ending point**

at: 37 degrees 16 minutes 42.29 seconds North Latitude and -112 degrees 45 minutes 55.33 seconds West Longitude, which can be converted to mapping accuracy State Plane Utah South Zone NAD 83 feet coordinates of X = 1,272,254.6 feet and Y = 10,067,739.0 feet.