


**Acknowledgment and
Notice of Acknowledgment
of Acceptance of R.S. 2477
Right-of-Way Grant**

ENTRY NO. 00139790
06/18/2008 02:09:21 PM B: 0351 P: 0080
Easements and Right of Ways PAGE 1 / 13
VERJEAN CARUSO, KANE COUNTY RECORDER
FEE \$ 0.00 BY GOVERNOR OF UTAH



THE STATE OF UTAH

TO ALL WHOM THESE PRESENTS SHALL COME, Greeting:

Know ye, This is an Acknowledgment and Notice of Acknowledgment made under Utah Code Sections 72-5-309 through 310 inclusive, that the grant of the United States of America of “the right of way for the construction of highways over public lands, not reserved for public uses” under United States Revised Statutes 2477 (43 U.S.C. Section 932 (repealed October 21, 1976, with proviso recognizing the validity of rights-of-way already established)) was accepted for and on behalf of the State of Utah and its political subdivision Kane County as it pertains to the highway located in Kane County known as Troys Road Road; County Road Number: K2145; State Geographic Information Database (SGID) Road Identification Number: RD130180. Total road length is 0.9 miles more or less.

The reason for this Acknowledgment and Notice of Acknowledgment includes, but is not limited to, the fact that the road was constructed, mechanically, or by continuous use as a public highway for a period of at least ten years, over public lands not reserved for public uses, prior to the earlier of (a) the October 21, 1976 repeal of R.S. 2477 or (b) the date the servient estate was reserved for public uses.

This Acknowledgment and Notice of Acknowledgment applies only to the segments of the road that traverse land owned by the Bureau of Land Management, United States Department of the Interior, and does not apply to segments of the road that traverse land owned by any other person or entity. The State of Utah and its political subdivisions reserve the right to make further acknowledgments and notices of acknowledgment with regard to road segments that traverse land owned by other entities, including the United States of America, through one or more of its agencies.

A printed copy of a map showing the location of the road in said county is appended hereto as “Attachment 1,” a printed copy of representative photos of the road is appended hereto as “Attachment 2,” a printed copy of a description of the beginning and ending points of the entire road together with a list of Townships, Ranges and Sections that may be traversed by the road in said county is appended hereto as “Attachment 3,” and a printed copy of the Road Centerline Description Cover Page(s) is appended hereto as “Attachment 4.” The Appendices listed in “Attachment 4” that contain the actual road centerline descriptions are incorporated herein by reference. Affidavits provided by individuals familiar with the road are appended hereto as “Attachment 5.”

A printed copy of this Acknowledgment and Notice of Acknowledgment, together with its Attachments and Appendices, may be viewed and/or obtained at the office of the Utah State Archives.

An electronic copy of this Acknowledgment and Notice of Acknowledgment, together with its Attachments and Appendices, may be viewed and/or downloaded as read-only PDF (Portable Document Format) files via the

Internet at <http://recorded2477roads.utah.gov>.

The owner of the servient estate in the land underlying the road-segments subject to this Acknowledgment and Notice is believed to be the United States of America through one or more of its agencies. Any of such agencies or any other person with a servient ownership claim or a competing dominant estate right-of-way ownership claim, may file a petition in the State District Court for Salt Lake County for a decision regarding the correctness of this Acknowledgment. A claimant shall file a petition within sixty (60) days after receipt of this Notice.

In Witness Whereof, I, John Harja, the official designee of the Governor of the State of Utah, in conformity to the laws of the State (Utah Code Sections 72-5-308 through 310 inclusive), have caused this Acknowledgment and Notice of Acknowledgment to be made.

Signed by my hand in Salt Lake City, Utah, the 12th day of June, 2008.

By the Governor's Designee



John Harja


CERTIFICATION

State of Utah)
 : ss
County of Salt Lake)

I hereby certify that the signer of the foregoing document, John Harja, is personally known by me, has made a voluntary signature and taken an oath stating that he is the official designee of the Governor of the State of Utah and is authorized to sign this document on the Governor's behalf pursuant to Utah Code Section 72-5-309. He further vouched that, based upon information and belief, the facts alleged therein are true.

Dated this 12th day of June, 2008.





Notary Public

ENTRY NO. 00139790

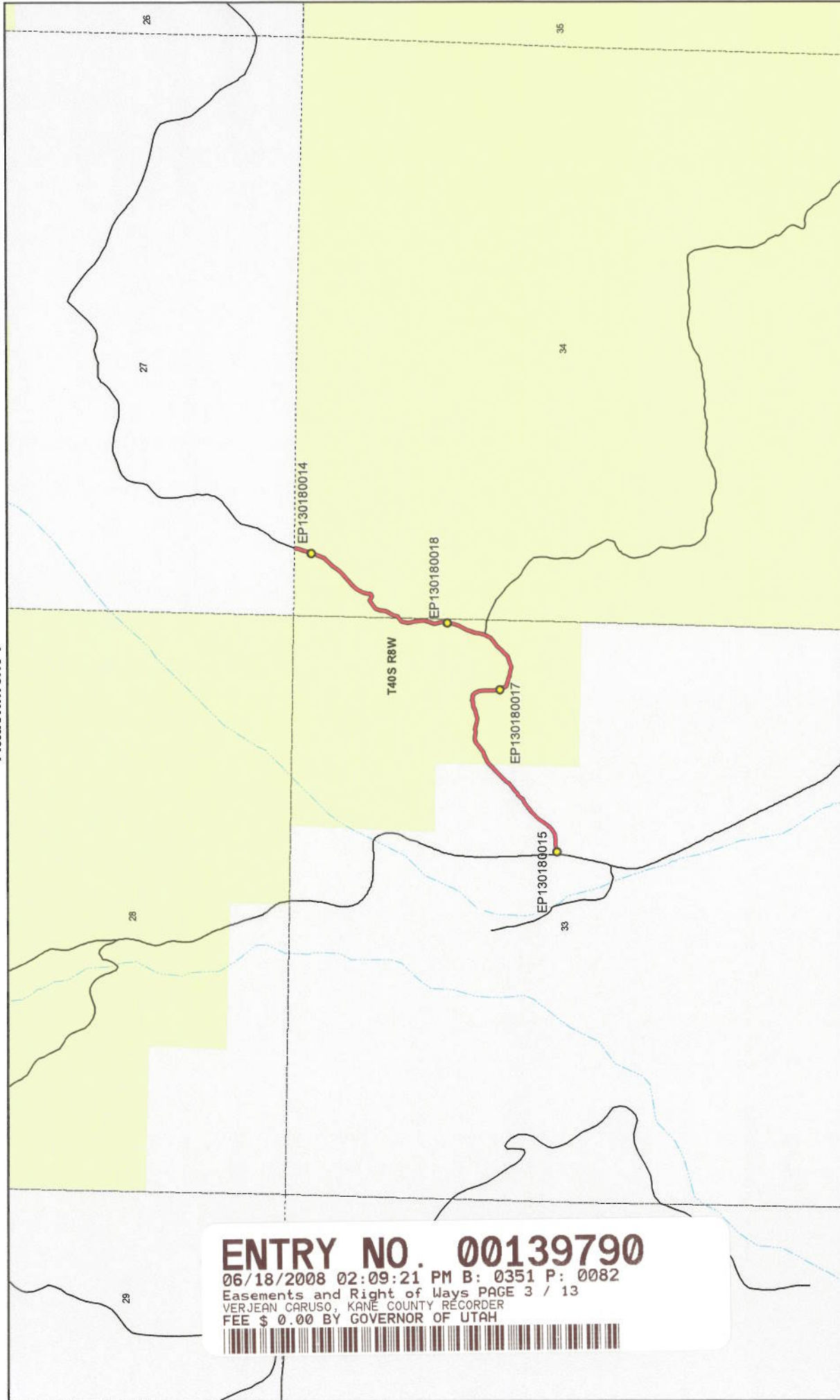
06/18/2008 02:09:21 PM B: 0351 P: 0081

Easements and Right of Ways PAGE 2 / 13

VERJEAN CARUSO, KANE COUNTY RECORDER

FEE \$ 0.00 BY GOVERNOR OF UTAH





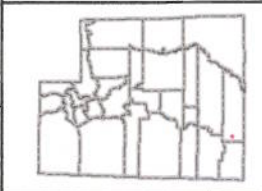
ENTRY NO. 00139790

06/18/2008 02:09:21 PM B: 0351 P: 0082

Easements and Right of Ways PAGE 3 / 13

VERJEAN CARUSO, KANE COUNTY RECORDER

FEE \$ 0.00 BY GOVERNOR OF UTAH



1:14,612
1 inch equals 0.2 miles

**Troys Road - Kane County
SGID RD_ID RD130180**

- Land Ownership Categories**
- BLM
 - Private
 - SITLA, State Trust Land
 - USFS, National Forest
 - State Parks and Recreation
 - Tribal, Indian Reservation
 - NPS, National Park
 - Wilderness
 - UDWR, Wildlife Reserve
 - DOD, Military
 - State Sovereign Land
 - National Recreation Area
 - USFWS, Natl. Wildlife Refuge

- Transportation Network**
- Troys Road
 - Other Roads
 - Title V, Issued or Under Consideration By BLM or County
 - Photo Event Point
 - Section = 1 Mile

Map prepared by the State of Utah
Automated Geographic Reference Center
Room 5130 State Office Building
Salt Lake City, Utah 84114
Jun 10, 2008



EP130180014



EP130180015



EP130180017



EP130180018

ENTRY NO. 00139790

06/18/2008 02:09:21 PM B: 0351 P: 0083

Easements and Right of Ways PAGE 4 / 13

VERJEAN CARUSO, KANE COUNTY RECORDER

FEE \$ 0.00 BY GOVERNOR OF UTAH



EP000000000

EP000000000

**Troys Road - Kane County
SGID RD_ID RD130180**

Map prepared by the State of Utah
Automated Geographic Reference Center
Room 5130 State Office Building
Salt Lake City, Utah 84114
June 10, 2008



Attachment 3

Beginning & Ending Points and Township, Range, and Section References For:

Popular Name: Troys Road Road

County: Kane

County Road Number: K2145

State Geographic Information Database (SGID) Road Identification Number: RD130180.

Total Road Length: 0.9 miles more or less.

Beginning at a point on the road centerline located at 37 degrees 17 minutes 20.89 seconds North Latitude and -112 degrees 44 minutes 56.42 seconds West Longitude, which can be converted to mapping accuracy State Plane Utah South Zone NAD 83 feet coordinates of X = 1,277,067.6 feet and Y = 10,071,578.4 feet based on the US Survey Foot conversion.

Ending at a point on the road centerline located at 37 degrees 17 minutes 45.31 seconds North Latitude and -112 degrees 44 minutes 22.24 seconds West Longitude, which can be converted to mapping accuracy State Plane Utah South Zone NAD 83 feet coordinates of X = 1,279,861.9 feet and Y = 10,074,011.8 feet based on the US Survey Foot conversion.

This road may traverse:

Township 40 South Range 8 West, Section(s) 33,34, Salt Lake Base & Meridian
See Attachment 1 above for a cartographic depiction of the course of this road.

ENTRY NO. 00139790

06/18/2008 02:09:21 PM B: 0351 P: 0084

Easements and Right of Ways PAGE 5 / 13

VERJEAN CARUSO, KANE COUNTY RECORDER

FEE \$ 0.00 BY GOVERNOR OF UTAH



**Attachment 4
Road Centerline Description Cover Page(s)**

Popular Name: Troys Road Road

County: Kane

County Road Number: K2145

State Geographic Information Database (SGID) Road Identification Number: RD130180.

Total Road Length: 0.9 miles more or less.

Centerline Descriptions Of Road-Segments That Cross Over Federally Owned Land, Derived From Global Positioning System Data And Cross-checked against USGS Digital Orthophoto Quadrangles Compiled By The Utah Automated Geographic Reference Center And Entered Into The State Geographic Information Database (SGID).

Road-Segments Listed by SGID Road Identification Number (RD_ID)	Road-Segment Numbers	Believed Ownership Of Servient Estate	Approximate Segment Length	See Attached Appendix
RD130180	001	PVT	0.2 Miles	(not shown)
RD130180	002	BLM	0.69 Miles	A
		Total Road Length	0.9	—————

* Indicates that a Title V permit will be requested, is in process, or has been issued.

† Indicates that road-segments crossing Forest Service land are under consideration by the state and county as of the date of this Acknowledgment and Notice of Acknowledgment.

ENTRY NO. 00139790

06/18/2008 02:09:21 PM B: 0351 P: 0085

Easements and Right of Ways PAGE 6 / 13

VERJEAN CARUSO, KANE COUNTY RECORDER

FEE \$ 0.00 BY GOVERNOR OF UTAH



Attachment 5

ENTRY NO. 00139790

06/18/2008 02:09:21 PM B: 0351 P: 0086

Easements and Right of Ways PAGE 7 / 13

VERJEAN CARUSO, KANE COUNTY RECORDER

FEE \$ 0.00 BY GOVERNOR OF UTAH



AFFIDAVIT OF VANE CAMPBELL

TROYS ROAD

COUNTY ROAD NUMBER K2145

KANE COUNTY, UTAH

State of Utah)
 : ss.
County of Kane)

Vane Campbell, being first duly sworn, deposes and states as follows:

1. I am an adult competent to testify about the matters set forth below based upon my personal knowledge. I was born January 4, 1930, in Circleville, UT and moved to Alton, Kane County, Utah when I was two years old and have lived in Alton for the past 74 years. I started to work for the Kane County Road Department in 1967. I left the county in 1970 for other employment and returned to the county road department in 1972 and was made Superintendent of the Kane County Road Department in 1974. I worked for the road department until I retired in 1992.

2. I have traveled and am familiar with a road in Kane County known as the Troys Road. I am also familiar with the land the road traverses. When I first used and observed the road in 1967, it followed the same route as in 1992 when I last observed it. Attached is a Kane County map showing the Troys Road. To the best of my knowledge and based upon my use of and familiarity with this road and the land it traverses, the location and route of the road are correctly illustrated on the attached map. The County also identifies this road according to the road number listed above.

3. I have observed that the road has been open to the public for all to use, to come and go as they pleased, since at least as early as 1967 and continuing through 1976 to 1992. Throughout this time period I have observed travel on the road by various

means, including Kane County road maintenance vehicles, logging trucks, cars, four wheel drive vehicles, ATVs and trucks. Throughout this time period, the road has been used daily, weather permitting for more than ten continuous years prior to 1976, and was used daily, weather permitting in 1994.

4. Throughout the time period from 1967 to 1992, I have used the road myself for performing maintenance on the roads, hunting and traveling in and through the area.

5. Throughout the time period described in the previous paragraph, I observed vehicles using the road at various times for the uses described in the previous paragraph, plus camping, hiking, livestock operations and farming.

6. It is also the reputation in the community that this road has been open to the public for all to use, to come and go as they pleased, since at least as early as the mid-1900s and continuing through 1976 to the present.


7. Prior to 1976, I personally performed maintenance and construction activities on the road.

Dated this 15 day of May, 2007.

Vane Campbell
VANE CAMPBELL

SUBSCRIBED AND SWORN to before me this 15th day of May, 2007.

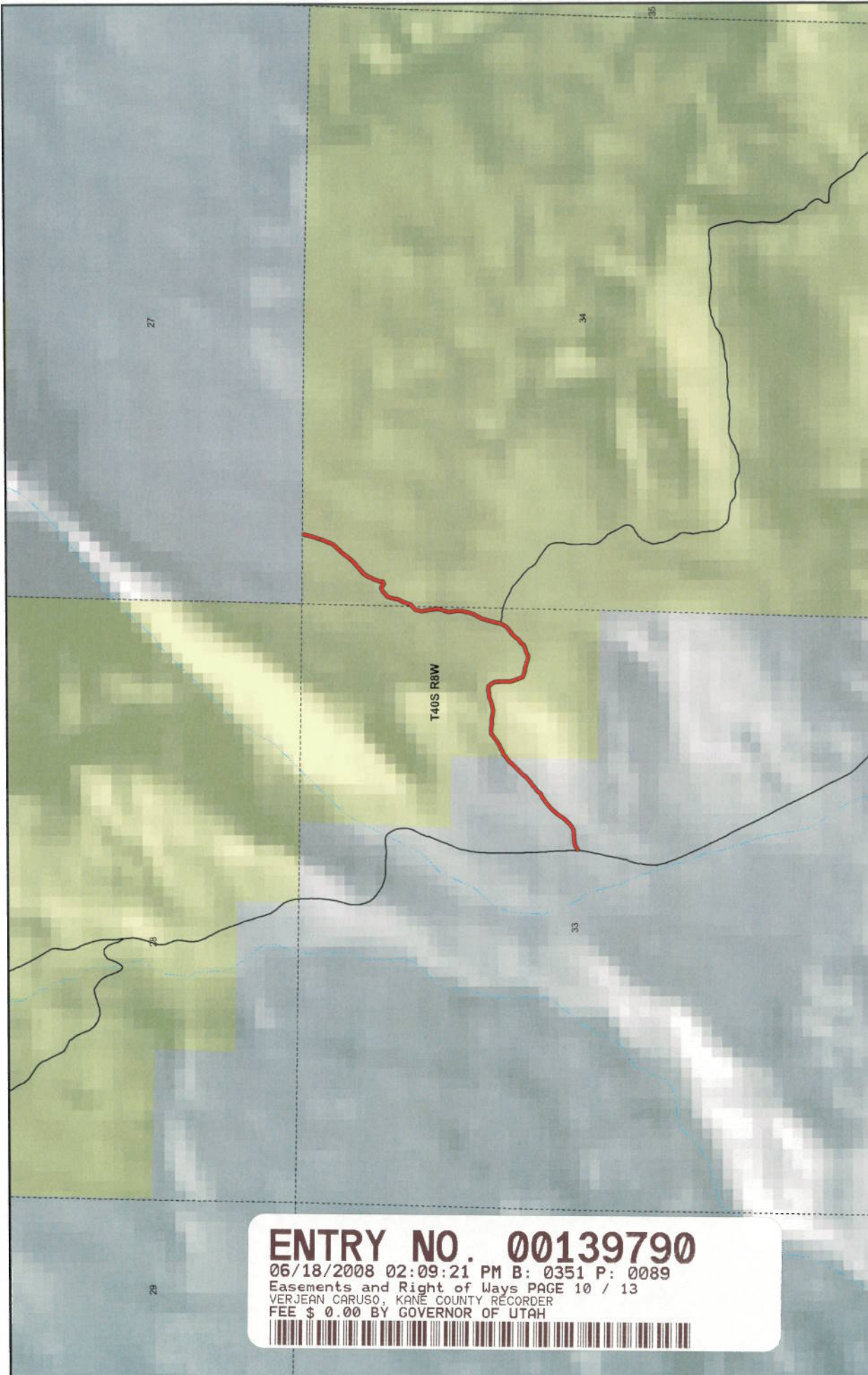
Gloria Schrader
NOTARY PUBLIC



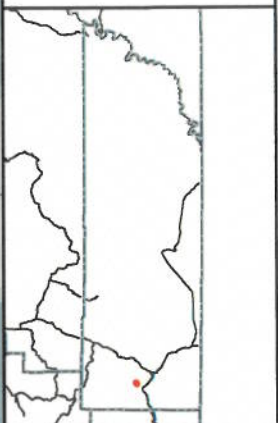
ENTRY NO. 00139790

06/18/2008 02:09:21 PM B: 0351 P: 0088
Easements and Right of Ways PAGE 9 / 13
VERJEAN CARUSO, KANE COUNTY RECORDER
FEE \$ 0.00 BY GOVERNOR OF UTAH





ENTRY NO. 00139790
 06/18/2008 02:09:21 PM B: 0351 P: 0089
 Easements and Right of Ways PAGE 10 / 13
 VERJEAN CARUSO, KANE COUNTY RECORDER
 FEE \$ 0.00 BY GOVERNOR OF UTAH



**Troys Road
 County Unique - K2145**

- Land Ownership Categories**
 - BLM
 - Private
 - SITLA, State Trust Land
 - USFS, National Forest
 - National Park/Monument (NPS)
- Misc**
 - Wildlife Reserve
 - National Rec. Area
 - Wilderness
 - State Park
- City / Town**
- Municipalities**
- Section = 1 Mile**
- Monument Boundary**
- Transportation Network**
 - Troys Road
 - State / U.S. Highway
 - Local Roads



1:13,930
 1 inch equals 0.2 miles



Map prepared by the State of Utah
 Automated Geographic Reference Center
 AGRC
 Room 5103, Capitol Center Building
 Salt Lake City, Utah 84114
 May 07, 2007



AFFIDAVIT OF NORMAN CARROLL

TROYS ROAD

COUNTY ROAD NUMBER K2145

KANE COUNTY, UTAH

State of Utah)
 :SS
County of Kane)


NORMAN CARROLL, being first duly sworn, deposes and states as follows:

1. I am an adult competent to testify about the matters set forth below based upon my personal knowledge. I currently reside in Orderville, Kane County. I was born in Kane County and have lived here my entire life, 77 years.

2. I have traveled and am familiar with a road in Kane County known as Troys Road. I am also familiar with the land the road traverses. When I first used and observed the road in the early 1940s, it followed the same route as in the late 1990s when I last observed it. Attached is a Kane County map showing Troys Road. To the best of my knowledge and based upon my use of and familiarity with this road and the land it traverses, the location and route of the road are correctly illustrated on the attached map. The County also identifies this road according to the road number listed above.

3. I have observed that the road has been open to the public for all to use, to come and go as they pleased, since at least as early as the early 1940s and continuing through 1976 to the late 1990s. Throughout this time period I have observed travel on the road by various means, including, pickup trucks, ATVs and jeeps. Throughout this time period, the road has been used at least weekly for more than ten continuous years prior to 1976, and was used weekly in the late 1990s.

ENTRY NO. 00139790
06/18/2008 02:09:21 PM B: 0351 P: 0090
Easements and Right of Ways PAGE 11 / 13
VERJEAN CARUSO, KANE COUNTY RECORDER
FEE \$ 0.00 BY GOVERNOR OF UTAH



4. Throughout the time period from the early 1940s to the late 1990s, I have used the road myself for travel in and through the area, hunting, sight seeing, and recreation.

5. Throughout the time period described in the previous paragraph, I have observed vehicles using the road at various times for the uses described in the previous paragraph, plus, livestock operations, access to private property, wood gathering and mining.


6. It is also the reputation in the community that this road has been open to the public for all to use, to come and go as they pleased, since at least the late 1800's or early 1900's and continuing through 1976 to the present, for the uses described in the previous paragraphs. The pioneers used this road in the early settling of the area.

7. Prior to 1976, I have observed the graded surface of the road and other evidence of construction and maintenance such as berms along the side of the road.

Dated this 15 day of May, 2007.

Norman Carroll
NORMAN CARROLL

SUBSCRIBED AND SWORN to before me this 15th day of May, 2007.

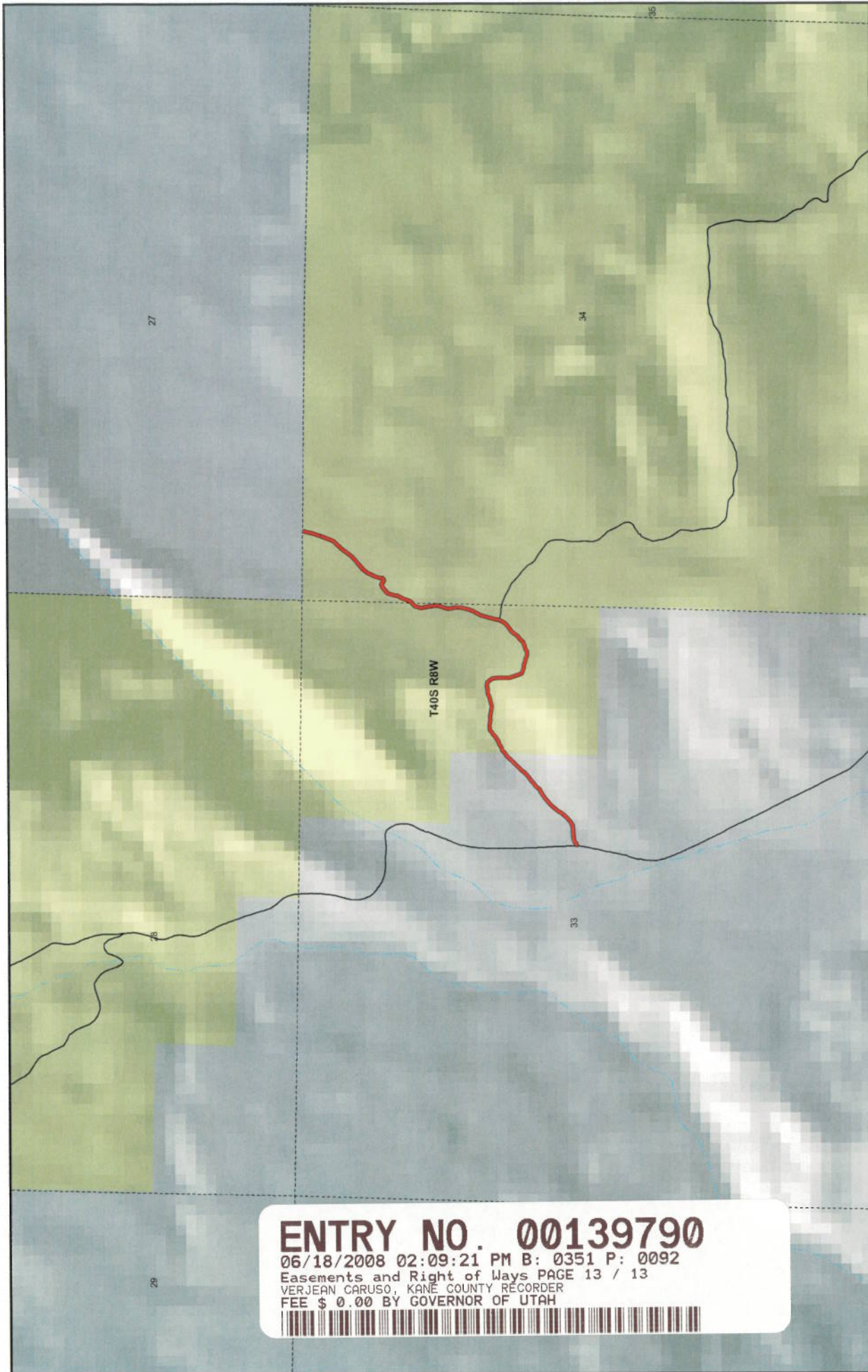


Gloria Schrader
NOTARY PUBLIC

ENTRY NO. 00139790

06/18/2008 02:09:21 PM B: 0351 P: 0091
Easements and Right of Ways PAGE 12 / 13
VERJEAN CARUSO, KANE COUNTY RECORDER
FEE \$ 0.00 BY GOVERNOR OF UTAH





ENTRY NO. 00139790
 06/18/2008 02:09:21 PM B: 0351 P: 0092
 Easements and Right of Ways PAGE 13 / 13
 VERJEAN CARUSO, KANE COUNTY RECORDER
 FEE \$ 0.00 BY GOVERNOR OF UTAH



**Troys Road
 County Unique - K2145**

- Land Ownership Categories**
 - BLM
 - Private
 - SITLA, State Trust Land
 - USFS, National Forest
 - National Park/Monument (NPS)
- Misc**
 - Wildlife Reserve
 - National Rec. Area
 - Wilderness
 - State Park
- City / Town**
- Municipalities**
- Section = 1 Mile**
- Monument Boundary**
- Transportation Network**
 - Troys Road
 - State / U.S. Highway
 - Local Roads



1:13,930
 1 inch equals 0.2 miles



Map prepared by the State of Utah
 Automated Geographic Reference Center
 Room 5100 State Office Building
 Salt Lake City, Utah 84114
 May 07, 2007



Appendix A to Attachment 4

Popular Name: Troys Road Road

County: Kane

County Road Number: K2145

State Geographic Information Database (SGID) Road Identification Number: RD130180.

Road-Segment Number: 002

Road-Segment Length: 0.69 miles more or less.

Believed owner of the land underlying this road-segment is: Bureau of Land Management.

The following description is based upon the geographic coordinate system using the NAD83 Datum. The source is GPS mapping grade data as indicated in the metadata and/or the transportation data model of the State of Utah Geographic Information Database (SGID).

The road-segment itself is the monument that is identified by its physical presence on the land. The location of said physical presence is closely approximated by mapping grade Global Positioning System (GPS) data. Said data are checked against the corresponding gray-scale 1-meter Digital Orthophoto Quadrangles published by the United States Geological Survey (USGS) to verify a reasonable degree of accuracy. In circumstances where accurate satellite signal acquisition is not possible, such as deep, narrow canyons or under a canopy of dense foliage, or where very sharp curves in the road make accuracy questionable, such portions of the road were digitized from the corresponding gray-scale 1-meter Digital Orthophoto Quadrangles published by the United States Geological Survey (USGS).

This road-segment may traverse:

Township 40 South Range 8 West, Section(s) 33,34, Salt Lake Base & Meridian

The following description closely approximates the location of the centerline of the physical monument (Troys Road Road)-- Segment 002 based on mapping grade Global Positioning System (GPS) data as defined above:

Beginning at a point on the road center line located at 37 degrees 17 minutes 27.33 seconds North Latitude and -112 degrees 44 minutes 046.4 seconds West Longitude, which can be converted to mapping accuracy State Plane Utah South Zone NAD 83 feet coordinates of X = 1,277,885.4 feet and Y = 10,072,218.7 feet; thence the following courses along the said road center line:

thence North 52 Degrees 52 Minutes 19 Seconds East	10.3 feet
thence North 48 Degrees 19 Minutes 07 Seconds East	33.5 feet
thence North 70 Degrees 01 Minutes 32 Seconds East	19.6 feet
thence North 62 Degrees 27 Minutes 30 Seconds East	35.8 feet
thence North 66 Degrees 19 Minutes 12 Seconds East	33.1 feet
thence North 56 Degrees 53 Minutes 00 Seconds East	37.8 feet
thence North 51 Degrees 48 Minutes 38 Seconds East	33.4 feet
thence North 49 Degrees 42 Minutes 04 Seconds East	24.2 feet
thence North 49 Degrees 57 Minutes 30 Seconds East	20.5 feet
thence North 72 Degrees 35 Minutes 39 Seconds East	16.6 feet
thence North 89 Degrees 42 Minutes 19 Seconds East	13.2 feet
thence South 85 Degrees 43 Minutes 14 Seconds East	30.4 feet

thence South 83 Degrees 14 Minutes 22 Seconds East 33.4 feet
 thence North 82 Degrees 56 Minutes 25 Seconds East 27.9 feet
 thence South 78 Degrees 22 Minutes 09 Seconds East 63.5 feet
 thence South 83 Degrees 44 Minutes 04 Seconds East 35.9 feet
 thence North 76 Degrees 37 Minutes 58 Seconds East 32.6 feet
 thence North 73 Degrees 27 Minutes 23 Seconds East 46.8 feet
 thence North 67 Degrees 33 Minutes 54 Seconds East 37.1 feet
 thence North 86 Degrees 09 Minutes 20 Seconds East 39.7 feet
 thence North 66 Degrees 23 Minutes 15 Seconds East 18.7 feet
 thence South 82 Degrees 09 Minutes 52 Seconds East 17.4 feet
 thence South 79 Degrees 45 Minutes 08 Seconds East 13.5 feet
 thence North 89 Degrees 42 Minutes 19 Seconds East 11.9 feet
 thence South 43 Degrees 22 Minutes 14 Seconds East 27 feet
 thence South 28 Degrees 35 Minutes 43 Seconds East 36.3 feet
 thence South 04 Degrees 59 Minutes 10 Seconds East 47.7 feet
 thence South 01 Degrees 58 Minutes 19 Seconds East 46 feet
 thence South 01 Degrees 19 Minutes 30 Seconds West 47.6 feet
 thence South 18 Degrees 43 Minutes 46 Seconds East 41.5 feet
 thence South 19 Degrees 33 Minutes 41 Seconds East 76.5 feet
 thence South 70 Degrees 26 Minutes 30 Seconds East 60.4 feet
 thence South 86 Degrees 08 Minutes 16 Seconds East 22.6 feet
 thence South 61 Degrees 46 Minutes 17 Seconds East 24 feet
 thence North 89 Degrees 42 Minutes 19 Seconds East 15.8 feet
 thence South 69 Degrees 55 Minutes 31 Seconds East 21.2 feet
 thence South 73 Degrees 02 Minutes 31 Seconds East 22.1 feet
 thence South 84 Degrees 23 Minutes 18 Seconds East 23.9 feet
 thence North 77 Degrees 09 Minutes 56 Seconds East 18.9 feet
 thence North 57 Degrees 56 Minutes 45 Seconds East 20.3 feet
 thence North 73 Degrees 34 Minutes 21 Seconds East 41.3 feet
 thence North 68 Degrees 17 Minutes 32 Seconds East 27 feet
 thence North 41 Degrees 53 Minutes 23 Seconds East 35.4 feet
 thence North 50 Degrees 42 Minutes 59 Seconds East 33.9 feet
 thence North 37 Degrees 47 Minutes 38 Seconds East 38.6 feet
 thence North 43 Degrees 29 Minutes 31 Seconds East 30.7 feet
 thence North 54 Degrees 31 Minutes 43 Seconds East 48.4 feet
 thence North 47 Degrees 41 Minutes 22 Seconds East 39.2 feet
 thence North 29 Degrees 42 Minutes 32 Seconds East 36.9 feet
 thence North 26 Degrees 26 Minutes 31 Seconds East 29.4 feet
 thence North 09 Degrees 54 Minutes 33 Seconds East 15 feet
 thence North 13 Degrees 42 Minutes 00 Seconds East 11 feet
 thence North 11 Degrees 40 Minutes 29 Seconds East 25.2 feet
 thence North 15 Degrees 14 Minutes 37 Seconds East 34.9 feet
 thence North 15 Degrees 46 Minutes 18 Seconds East 81.1 feet
 thence North 28 Degrees 26 Minutes 09 Seconds East 82.3 feet
 thence North 18 Degrees 30 Minutes 04 Seconds East 49.4 feet
 thence North 11 Degrees 31 Minutes 46 Seconds East 64.5 feet
 thence North 01 Degrees 14 Minutes 43 Seconds East 50.1 feet
 thence North 12 Degrees 46 Minutes 37 Seconds West 61.3 feet
 thence North 17 Degrees 31 Minutes 27 Seconds East 48.3 feet

thence North 17 Degrees 05 Minutes 10 Seconds East 54.2 feet
 thence North 06 Degrees 22 Minutes 15 Seconds West 51.1 feet
 thence North 08 Degrees 17 Minutes 17 Seconds West 38.9 feet
 thence North 12 Degrees 14 Minutes 34 Seconds West 52 feet
 thence North 12 Degrees 57 Minutes 11 Seconds East 59 feet
 thence North 48 Degrees 29 Minutes 54 Seconds East 42.1 feet
 thence North 48 Degrees 31 Minutes 09 Seconds East 22.7 feet
 thence North 17 Degrees 51 Minutes 53 Seconds East 34.5 feet
 thence North 24 Degrees 18 Minutes 09 Seconds East 32.5 feet
 thence North 26 Degrees 17 Minutes 15 Seconds East 48.6 feet
 thence North 06 Degrees 40 Minutes 33 Seconds East 43.8 feet
 thence North 18 Degrees 19 Minutes 35 Seconds East 51.1 feet
 thence North 52 Degrees 11 Minutes 10 Seconds East 57.9 feet
 thence North 62 Degrees 55 Minutes 56 Seconds East 36.4 feet
 thence South 59 Degrees 03 Minutes 52 Seconds East 41.1 feet
 thence North 66 Degrees 04 Minutes 47 Seconds East 26.6 feet
 thence North 00 Degrees 17 Minutes 41 Seconds West 23.8 feet
 thence North 16 Degrees 22 Minutes 21 Seconds East 56.5 feet
 thence North 27 Degrees 21 Minutes 04 Seconds East 58.3 feet
 thence North 39 Degrees 49 Minutes 44 Seconds East 46.1 feet
 thence North 47 Degrees 54 Minutes 37 Seconds East 72.6 feet
 thence North 49 Degrees 36 Minutes 58 Seconds East 63.7 feet
 thence North 42 Degrees 20 Minutes 53 Seconds East 48 feet
 thence North 35 Degrees 56 Minutes 18 Seconds East 73.2 feet
 thence North 43 Degrees 36 Minutes 36 Seconds East 109.3 feet
 thence North 20 Degrees 50 Minutes 39 Seconds East 135.5 feet
 thence North 16 Degrees 40 Minutes 00 Seconds East 6.9 feet
 thence North 19 Degrees 33 Minutes 43 Seconds East 30.5 feet
 thence North 15 Degrees 57 Minutes 34 Seconds East 38.4 feet
 thence North 16 Degrees 10 Minutes 24 Seconds East 35.1 feet
 thence North 14 Degrees 19 Minutes 33 Seconds East 29.6 feet
 thence North 12 Degrees 00 Minutes 28 Seconds East 12.6 feet more or less to **the ending**

point at: 37 degrees 17 minutes 45.31 seconds North Latitude and -112 degrees 44 minutes 22.24 seconds West Longitude, which can be converted to mapping accuracy State Plane Utah South Zone NAD 83 feet coordinates of X = 1,279,861.9 feet and Y = 10,074,011.8 feet.