


**Acknowledgment and  
Notice of Acknowledgment  
of Acceptance of R.S. 2477  
Right-of-Way Grant**



**THE STATE OF UTAH**

**TO ALL WHOM THESE PRESENTS SHALL COME, Greeting:**

**Know ye,** This is an Acknowledgment and Notice of Acknowledgment made under Utah Code Sections 72-5-309 through 310 inclusive, that the grant of the United States of America of “the right of way for the construction of highways over public lands, not reserved for public uses” under United States Revised Statutes 2477 (43 U.S.C. Section 932 (repealed October 21, 1976, with proviso recognizing the validity of rights-of-way already established)) was accepted for and on behalf of the State of Utah and its political subdivision Kane County as it pertains to the highway located in Kane County known as K7060; County Road Number: K7060; State Geographic Information Database (SGID) Road Identification Number: RD130740. Total road length is 0.88 miles more or less.

The reason for this Acknowledgment and Notice of Acknowledgment includes, but is not limited to, the fact that the road was constructed, mechanically, or by continuous use as a public highway for a period of at least ten years, over public lands not reserved for public uses, prior to the earlier of (a) the October 21, 1976 repeal of R.S. 2477 or (b) the date the servient estate was reserved for public uses.

This Acknowledgment and Notice of Acknowledgment applies only to the segments of the road that traverse land owned by the Bureau of Land Management, United States Department of the Interior, and does not apply to segments of the road that traverse land owned by any other person or entity. The State of Utah and its political subdivisions reserve the right to make further acknowledgments and notices of acknowledgment with regard to road segments that traverse land owned by other entities, including the United States of America, through one or more of its agencies.

A printed copy of a map showing the location of the road in said county is appended hereto as “Attachment 1,” a printed copy of representative photos of the road is appended hereto as “Attachment 2,” a printed copy of a description of the beginning and ending points of the entire road together with a list of Townships, Ranges and Sections that may be traversed by the road in said county is appended hereto as “Attachment 3,” and a printed copy of the Road Centerline Description Cover Page(s) is appended hereto as “Attachment 4.” The Appendices listed in “Attachment 4” that contain the actual road centerline descriptions are incorporated herein by reference. Affidavits provided by individuals familiar with the road are appended hereto as “Attachment 5.”


A printed copy of this Acknowledgment and Notice of Acknowledgment, together with its Attachments and Appendices, may be viewed and/or obtained at the office of the Utah State Archives.

An electronic copy of this Acknowledgment and Notice of Acknowledgment, together with its Attachments and Appendices, may be viewed and/or downloaded as read-only PDF (Portable Document Format) files via the





**ENTRY NO. 00139838**  
 06/18/2008 03:28:13 PM B: 0351 P: 0695  
 Easements and Right of Ways PAGE 3 / 13  
 VERJEAN CARUSO, KANE COUNTY RECORDER  
 FEE \$ 0.00 BY GOVERNOR OF UTAH





1:11,666  
1 inch equals 0.2 miles



**K7060 - Kane County  
SGID RD\_ID RD130740**

**Land Ownership Categories**

- BLM
- Private
- SITLA, State Trust Land
- USFS, National Forest
- State Parks and Recreation
- Tribal, Indian Reservation
- NPS, National Park

**Transportation Network**

- K7060
- Other Roads
- Title V, Issued Or Under Consideration By BLM
- County
- Photo Event Point
- Section = 1 Mile

**Wilderness**

- UDWR Wildlife Reserve
- DOD, Military
- State Sovereign Land
- National Recreation Area
- USFWS, Natl. Wildlife Refuge

Map prepared by the State of Utah  
Automated Geographic Reference Center  
Room 5130 State Office Building  
Salt Lake City, Utah 84114  
Jun 10, 2008





EP130740008



EP130740009



EP130740010



EP130740011

**ENTRY NO. 00139838**

06/18/2008 03:28:13 PM B: 0351 P: 0696

Easements and Right of Ways PAGE 4 / 13

VERJEAN CARUSO, KANE COUNTY RECORDER

FEE \$ 0.00 BY GOVERNOR OF UTAH



EP000000000

EP000000000

**K7060 - Kane County  
SGID RD\_ID RD130740**

Map prepared by the State of Utah  
Automated Geographic Reference Center  
Room 5130 State Office Building  
Salt Lake City, Utah 84114  
June 10, 2008



### Attachment 3

#### Beginning & Ending Points and Township, Range, and Section References For:

**Popular Name: K7060**

**County: Kane**

**County Road Number: K7060**

**State Geographic Information Database (SGID) Road Identification Number: RD130740.**

**Total Road Length: 0.88 miles more or less.**

**Beginning at a point** on the road centerline located at 37 degrees 06 minutes 25.29 seconds North Latitude and -111 degrees 46 minutes 08.64 seconds West Longitude, which can be converted to mapping accuracy State Plane Utah South Zone NAD 83 feet coordinates of X = 1,561,949.3 feet and Y = 10,002,955.9 feet based on the US Survey Foot conversion.


**Ending at a point** on the road centerline located at 37 degrees 06 minutes 33.53 seconds North Latitude and -111 degrees 45 minutes 16.85 seconds West Longitude, which can be converted to mapping accuracy State Plane Utah South Zone NAD 83 feet coordinates of X = 1,566,147.1 feet and Y = 10,003,777.9 feet based on the US Survey Foot conversion.

This road may traverse:

Township 42 South Range 1 East, Section(s) 35,36, Salt Lake Base & Meridian

Township 43 South Range 1 East, Section(s) 1,2, Salt Lake Base & Meridian

See Attachment 1 above for a cartographic depiction of the course of this road.



**Attachment 4**  
**Road Centerline Description Cover Page(s)**

**Popular Name: K7060**

**County: Kane**

**County Road Number: K7060**

**State Geographic Information Database (SGID) Road Identification Number: RD130740.**

**Total Road Length: 0.88 miles more or less.**


**Centerline Descriptions Of Road-Segments That Cross Over Federally Owned Land, Derived From Global Positioning System Data And Cross-checked against USGS Digital Orthophoto Quadrangles Compiled By The Utah Automated Geographic Reference Center And Entered Into The State Geographic Information Database (SGID).**

<b>Road-Segments Listed by SGID Road Identification Number (RD_ID)</b>	<b>Road-Segment Numbers</b>	<b>Believed Ownership Of Servient Estate</b>	<b>Approximate Segment Length</b>	<b>See Attached Appendix</b>
<b>RD130740</b>	<b>001</b>	<b>PVT</b>	<b>0 Miles</b>	<b>(not shown)</b>
<b>RD130740</b>	<b>002</b>	<b>BLM</b>	<b>0.43 Miles</b>	<b>A</b>
<b>RD130740</b>	<b>003</b>	<b>PVT</b>	<b>0.06 Miles</b>	<b>(not shown)</b>
<b>RD130740</b>	<b>004</b>	<b>BLM</b>	<b>0.04 Miles</b>	<b>B</b>
<b>RD130740</b>	<b>005</b>	<b>ST</b>	<b>0.11 Miles</b>	<b>(not shown)</b>
<b>RD130740</b>	<b>006</b>	<b>BLM</b>	<b>0.24 Miles</b>	<b>C</b>
		<b>Total Road Length</b>	<b>0.88</b>	<b>_____</b>

\* Indicates that a Title V permit will be requested, is in process, or has been issued.


† Indicates that road-segments crossing Forest Service land are under consideration by the state and county as of the date of this Acknowledgment and Notice of Acknowledgment.

**ENTRY NO. 00139838**  
 06/18/2008 03:28:13 PM B: 0351 P: 0698  
 Easements and Right of Ways PAGE 6 / 13  
 VERJEAN CARUSO, KANE COUNTY RECORDER  
 FEE \$ 0.00 BY GOVERNOR OF UTAH



**Attachment 5**

**ENTRY NO. 00139838**  
06/18/2008 03:28:13 PM B: 0351 P: 0699  
Easements and Right of Ways PAGE 7 / 13  
VERJEAN CARUSO, KANE COUNTY RECORDER  
FEE \$ 0.00 BY GOVERNOR OF UTAH



**AFFIDAVIT OF ROGER M. PUGH**

**K7060 ROAD**

**KANE COUNTY ROAD NUMBER K7060**

**KANE COUNTY, UTAH**

State of Utah                    )  
  : ss.  
County of Kane                 )

ROGER M. PUGH being first duly sworn, deposes and states as follows:

1. I am an adult competent to testify about the matters set forth below based upon my personal knowledge. I have lived in Kane County for 61 years. I was born November 21, 1939.

2. I have traveled and am familiar with a road in Kane County known as the K7060 Road. This road was near Church Wells. I am also familiar with the land the road traverses. When I first used and observed the road in the late 1960s, it followed the same route as in 2007 when I last observed it. Attached is a Kane County map showing K7060 Road. To the best of my knowledge and based upon my use of and familiarity with this road and the land it traverses, the location and route of the road are correctly illustrated on the attached map. The County also identifies this road according to the road number listed above.

3. I have observed that the road has been open to the public for all to use, to come and go as they pleased, since at least as early as the late 1960s and continuing through 1976 to 2007. Throughout this time period I have observed travel on the road by various means, including cars, maintenance vehicles, trucks, tractors, jeeps and ATVs.

**ENTRY NO. 00139838**

06/18/2008 03:28:13 PM B: 0351 P: 0700  
Easements and Right of Ways PAGE 8 / 13  
VERJEAN CARUSO, KANE COUNTY RECORDER  
FEE \$ 0.00 BY GOVERNOR OF UTAH





Throughout this time period, the road has been used weekly for more than ten continuous years prior to 1976.

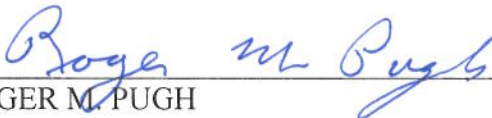
4. Throughout the time period from the late 1960s to 2007, I have used the road myself for livestock operations and traveling in and through the area.

5. Throughout the time period described in the previous paragraph, I observed vehicles using the road at various times for the uses described in the previous paragraph, plus camping, recreation and government access.


6. It is also the reputation in the community that this road has been open to the public for all to use, to come and go as they pleased, since at least as early as the late 1960s and continuing through 1976 to the present, for the uses described in the previous paragraphs.


7. Prior to 1976, I observed graders building the road and performing maintenance and construction activities on the road.

Dated this 16 day of May, 2007.

  
\_\_\_\_\_  
ROGER M. PUGH

SUBSCRIBED AND SWORN to before me this 16<sup>th</sup> day of May, 2007.

  
\_\_\_\_\_  
NOTARY PUBLIC



**ENTRY NO. 00139838**

06/18/2008 03:28:13 PM B: 0351 P: 0701  
Easements and Right of Ways PAGE 9 / 13  
VERJEAN CARUSO, KANE COUNTY RECORDER  
FEE \$ 0.00 BY GOVERNOR OF UTAH



**ENTRY NO. 00139838**

06/18/2008 03:28:13 PM B: 0351 P: 0702  
Easements and Right of Ways PAGE 10 / 13  
VERJEAN CARUSO, KANE COUNTY RECORDER  
FEE \$ 0.00 BY GOVERNOR OF UTAH



36

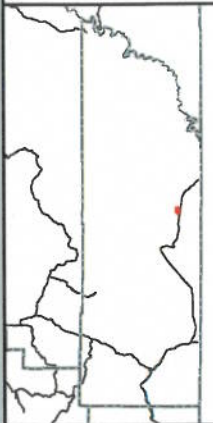
T42S R1E

36

01

T43S R1E

02



### K7060 County Unique - K7060

- Land Ownership Categories**
- BLM
  - Private
  - SITLA, State Trust Land
  - USFS, National Forest
  - National Park/Monument (NPS)

- Misc**
- Wildlife Reserve
  - National Rec. Area
  - Wilderness
  - State Park

- City / Town**
- Municipalities
  - Section = 1 Mile
  - Monument Boundary

- Transportation Network**
- K7060
  - State / U.S. Highway
  - Local Roads



1:11,122  
1 inch equals 0.2 miles



Map prepared by the State of Utah  
Automated Geographic Reference Center  
AGRC  
Room 5100, Agriculture Building  
Salt Lake City, Utah 84114  
May 07, 2007



**AFFIDAVIT OF VANE CAMPBELL**

**K7060 ROAD**

**COUNTY ROAD NUMBER K7060**

**KANE COUNTY, UTAH**

State of Utah                    )  
  : ss.  
County of Kane                 )


Vane Campbell, being first duly sworn, deposes and states as follows:

1. I am an adult competent to testify about the matters set forth below based upon my personal knowledge. I was born January 4, 1930, in Circleville, UT and moved to Alton, Kane County, Utah when I was two years old and have lived in Alton for the past 74 years. I started to work for the Kane County Road Department in 1967. I left the county in 1970 for other employment and returned to the county road department in 1972 and was made Superintendent of the Kane County Road Department in 1974. I worked for the road department until I retired in 1992.

2. I have traveled and am familiar with a road in Kane County known as the K7060 Road. I am also familiar with the land the road traverses. When I first used and observed the road in 1967, it followed the same route as in 1992 when I last observed it. Attached is a Kane County map showing the K7060 Road. To the best of my knowledge and based upon my use of and familiarity with this road and the land it traverses, the location and route of the road are correctly illustrated on the attached map. The County also identifies this road according to the road number listed above.

3. I have observed that the road has been open to the public for all to use, to come and go as they pleased, since at least as early as 1967 and continuing through 1976

**ENTRY NO. 00139838**  
06/18/2008 03:28:13 PM B: 0351 P: 0703  
Easements and Right of Ways PAGE 11 / 13  
VERJEAN CARUSO, KANE COUNTY RECORDER  
FEE \$ 0.00 BY GOVERNOR OF UTAH



to 1992. Throughout this time period I have observed travel on the road by various means, including Kane County road maintenance vehicles, cars, four wheel drive vehicles, ATVs and trucks. Throughout this time period, the road has been used daily for more than ten continuous years prior to 1976.

4. Throughout the time period from the early 1967 to 1992, I have used the road myself for performing maintenance on the road and/or traveling in and through the area.

5. Throughout the time period described in the previous paragraph, I observed vehicles using the road at various times for the uses described in the previous paragraph, plus ranching, recreation, hiking, rock hounding, livestock operations.

6. It is also the reputation in the community that this road has been open to the public for all to use, to come and go as they pleased, since at least as early as the early 1900s and continuing through 1976 to the present.


7. Prior to 1976, I personally performed maintenance and construction activities on the road.

Dated this 15 day of May, 2007.

Vane Campbell  
VANE CAMPBELL

SUBSCRIBED AND SWORN to before me this 15<sup>th</sup> day of May, 2007.

Gloria Schrader  
NOTARY PUBLIC



**ENTRY NO. 00139838**


06/18/2008 03:28:13 PM B: 0351 P: 0704

Easements and Right of Ways PAGE 12 / 13

VERJEAN CARUSO, KANE COUNTY RECORDER


FEE \$ 0.00 BY GOVERNOR OF UTAH



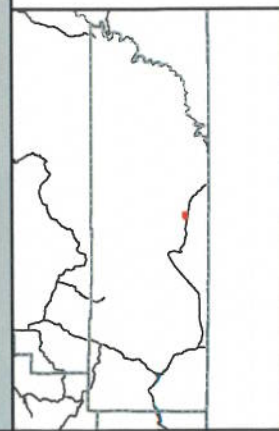

1:11,122  
1 inch equals 0.2 miles

Map prepared by the State of Utah  
Automated Geographic Reference Center  
Room 5100, AGRC Office Building  
Salt Lake City, Utah 84114  
May 07, 2007




### K7060 County Unique - K7060

<p><b>Land Ownership Categories</b></p> <ul style="list-style-type: none"> <li>BLM</li> <li>Private</li> <li>SITLA, State Trust Land</li> <li>USFS, National Forest</li> <li>National Park/Monument (NPS)</li> </ul>	<p><b>Misc</b></p> <ul style="list-style-type: none"> <li>City / Town</li> <li>Municipalities</li> <li>Section = 1 Mile</li> <li>Monument Boundary</li> </ul>	<p><b>Transportation Network</b></p> <ul style="list-style-type: none"> <li>K7060</li> <li>State / U.S. Highway</li> <li>Local Roads</li> </ul>
--	---	---



**ENTRY NO. 00139838**  
 06/18/2008 03:28:13 PM B: 0351 P: 0705  
 Easements and Right of Ways PAGE 13 / 13  
 VERJEAN CARUSO, KANE COUNTY RECORDER  
 FEE \$ 0.00 BY GOVERNOR OF UTAH



## Appendix A to Attachment 4

**Popular Name: K7060**

**County: Kane**

**County Road Number: K7060**

**State Geographic Information Database (SGID) Road Identification Number: RD130740.**

**Road-Segment Number: 002**

**Road-Segment Length: 0.43 miles more or less.**

**Believed owner of the land underlying this road-segment is: Bureau of Land Management.**

*The following description is based upon the geographic coordinate system using the NAD83 Datum. The source is GPS mapping grade data as indicated in the metadata and/or the transportation data model of the State of Utah Geographic Information Database (SGID).*

The road-segment itself is the monument that is identified by its physical presence on the land. The location of said physical presence is closely approximated by mapping grade Global Positioning System (GPS) data. Said data are checked against the corresponding gray-scale 1-meter Digital Orthophoto Quadrangles published by the United States Geological Survey (USGS) to verify a reasonable degree of accuracy. In circumstances where accurate satellite signal acquisition is not possible, such as deep, narrow canyons or under a canopy of dense foliage, or where very sharp curves in the road make accuracy questionable, such portions of the road were digitized from the corresponding gray-scale 1-meter Digital Orthophoto Quadrangles published by the United States Geological Survey (USGS).

This road-segment may traverse:

Township 42 South Range 1 East, Section(s) 35, Salt Lake Base & Meridian

The following description closely approximates the location of the centerline of the physical monument (K7060)-- Segment 002 based on mapping grade Global Positioning System (GPS) data as defined above:

**Beginning at a point** on the road center line located at 37 degrees 06 minutes 25.49 seconds North Latitude and -111 degrees 46 minutes 08.63 seconds West Longitude, which can be converted to mapping accuracy State Plane Utah South Zone NAD 83 feet coordinates of X = 1,561,950.1 feet and Y = 10,002,976.6 feet; thence the following courses along the said road center line:

thence North 01 Degrees 22 Minutes 32 Seconds East	5.6 feet
thence North 03 Degrees 56 Minutes 57 Seconds East	5.8 feet
thence North 03 Degrees 08 Minutes 04 Seconds East	3.3 feet
thence North 05 Degrees 53 Minutes 50 Seconds East	5.8 feet
thence North 11 Degrees 40 Minutes 13 Seconds East	8.4 feet
thence North 17 Degrees 39 Minutes 11 Seconds East	8.6 feet
thence North 22 Degrees 53 Minutes 57 Seconds East	6.2 feet
thence North 28 Degrees 10 Minutes 06 Seconds East	8.4 feet
thence North 37 Degrees 30 Minutes 33 Seconds East	12.4 feet
thence North 47 Degrees 39 Minutes 05 Seconds East	13.5 feet
thence North 60 Degrees 24 Minutes 15 Seconds East	15.1 feet
thence North 75 Degrees 11 Minutes 27 Seconds East	16.4 feet

thence North 86 Degrees 59 Minutes 24 Seconds East 17.3 feet  
thence South 77 Degrees 46 Minutes 52 Seconds East 18.9 feet  
thence South 66 Degrees 25 Minutes 50 Seconds East 20.3 feet  
thence South 61 Degrees 44 Minutes 08 Seconds East 22.3 feet  
thence South 65 Degrees 29 Minutes 45 Seconds East 23.4 feet  
thence South 68 Degrees 41 Minutes 47 Seconds East 24.6 feet  
thence South 77 Degrees 09 Minutes 54 Seconds East 25.3 feet  
thence South 83 Degrees 00 Minutes 09 Seconds East 25.8 feet  
thence South 86 Degrees 42 Minutes 33 Seconds East 26.2 feet  
thence South 88 Degrees 31 Minutes 52 Seconds East 26.6 feet  
thence North 89 Degrees 42 Minutes 03 Seconds East 26.7 feet  
thence South 88 Degrees 31 Minutes 21 Seconds East 26.5 feet  
thence North 89 Degrees 42 Minutes 03 Seconds East 26.2 feet  
thence North 87 Degrees 53 Minutes 50 Seconds East 26.1 feet  
thence North 89 Degrees 42 Minutes 03 Seconds East 26.3 feet  
thence North 89 Degrees 42 Minutes 03 Seconds East 26.7 feet  
thence South 88 Degrees 34 Minutes 26 Seconds East 27.3 feet  
thence North 89 Degrees 42 Minutes 03 Seconds East 27.8 feet  
thence South 88 Degrees 37 Minutes 06 Seconds East 28 feet  
thence South 88 Degrees 37 Minutes 34 Seconds East 28.1 feet  
thence North 89 Degrees 42 Minutes 03 Seconds East 28.1 feet  
thence North 89 Degrees 42 Minutes 02 Seconds East 27.8 feet  
thence North 89 Degrees 42 Minutes 02 Seconds East 27.7 feet  
thence South 88 Degrees 35 Minutes 25 Seconds East 27.5 feet  
thence North 89 Degrees 42 Minutes 02 Seconds East 27.2 feet  
thence South 88 Degrees 34 Minutes 11 Seconds East 27.2 feet  
thence South 88 Degrees 34 Minutes 11 Seconds East 27.2 feet  
thence North 89 Degrees 42 Minutes 02 Seconds East 27.2 feet  
thence South 88 Degrees 33 Minutes 02 Seconds East 26.9 feet  
thence North 89 Degrees 42 Minutes 02 Seconds East 26.5 feet  
thence North 89 Degrees 42 Minutes 02 Seconds East 26 feet  
thence South 88 Degrees 27 Minutes 56 Seconds East 25.6 feet  
thence South 88 Degrees 26 Minutes 13 Seconds East 25.3 feet  
thence North 89 Degrees 42 Minutes 02 Seconds East 24.8 feet  
thence North 89 Degrees 42 Minutes 02 Seconds East 24.4 feet  
thence North 89 Degrees 42 Minutes 02 Seconds East 24.1 feet  
thence North 89 Degrees 42 Minutes 02 Seconds East 23.9 feet  
thence South 88 Degrees 18 Minutes 57 Seconds East 23.7 feet  
thence South 88 Degrees 17 Minutes 27 Seconds East 23.4 feet  
thence North 89 Degrees 42 Minutes 02 Seconds East 23.3 feet  
thence South 88 Degrees 16 Minutes 16 Seconds East 23.2 feet  
thence South 88 Degrees 15 Minutes 13 Seconds East 23 feet  
thence North 89 Degrees 42 Minutes 02 Seconds East 22.8 feet  
thence South 88 Degrees 09 Minutes 13 Seconds East 22.8 feet  
thence North 89 Degrees 42 Minutes 02 Seconds East 22.9 feet  
thence South 88 Degrees 23 Minutes 43 Seconds East 23.7 feet  
thence North 89 Degrees 42 Minutes 02 Seconds East 24.5 feet  
thence North 89 Degrees 42 Minutes 02 Seconds East 24.8 feet  
thence South 88 Degrees 22 Minutes 38 Seconds East 24.5 feet

thence North 89 Degrees 42 Minutes 02 Seconds East 24.3 feet  
 thence South 88 Degrees 21 Minutes 32 Seconds East 24.2 feet  
 thence North 89 Degrees 42 Minutes 02 Seconds East 24.2 feet  
 thence North 89 Degrees 42 Minutes 02 Seconds East 24.4 feet  
 thence South 88 Degrees 20 Minutes 54 Seconds East 24.1 feet  
 thence South 88 Degrees 19 Minutes 27 Seconds East 23.8 feet  
 thence South 88 Degrees 16 Minutes 57 Seconds East 23.3 feet  
 thence North 89 Degrees 42 Minutes 02 Seconds East 22.8 feet  
 thence South 88 Degrees 07 Minutes 43 Seconds East 22.5 feet  
 thence South 88 Degrees 14 Minutes 29 Seconds East 21.9 feet  
 thence North 89 Degrees 42 Minutes 02 Seconds East 21.2 feet  
 thence North 89 Degrees 42 Minutes 02 Seconds East 21 feet  
 thence North 89 Degrees 42 Minutes 02 Seconds East 21.5 feet  
 thence South 88 Degrees 08 Minutes 11 Seconds East 21.7 feet  
 thence North 89 Degrees 42 Minutes 02 Seconds East 22.1 feet  
 thence North 89 Degrees 42 Minutes 02 Seconds East 22.4 feet  
 thence North 89 Degrees 42 Minutes 02 Seconds East 22.4 feet  
 thence North 89 Degrees 42 Minutes 02 Seconds East 22.4 feet  
 thence North 89 Degrees 42 Minutes 02 Seconds East 22.3 feet  
 thence South 88 Degrees 10 Minutes 07 Seconds East 22.1 feet  
 thence North 89 Degrees 42 Minutes 02 Seconds East 22 feet  
 thence South 88 Degrees 08 Minutes 11 Seconds East 21.7 feet  
 thence North 89 Degrees 42 Minutes 02 Seconds East 21.8 feet  
 thence South 88 Degrees 07 Minutes 35 Seconds East 21.6 feet  
 thence North 89 Degrees 42 Minutes 02 Seconds East 21.6 feet  
 thence North 89 Degrees 42 Minutes 02 Seconds East 21.5 feet  
 thence North 89 Degrees 42 Minutes 02 Seconds East 21.4 feet  
 thence North 89 Degrees 42 Minutes 02 Seconds East 21.9 feet  
 thence South 88 Degrees 12 Minutes 32 Seconds East 22.5 feet  
 thence North 89 Degrees 42 Minutes 02 Seconds East 23 feet  
 thence South 88 Degrees 23 Minutes 14 Seconds East 23.6 feet  
 thence South 88 Degrees 15 Minutes 13 Seconds East 23.9 feet  
 thence South 88 Degrees 20 Minutes 54 Seconds East 24.1 feet  
 thence North 89 Degrees 42 Minutes 02 Seconds East 24.1 feet  
 thence South 88 Degrees 20 Minutes 54 Seconds East 24.1 feet  
 thence North 89 Degrees 42 Minutes 02 Seconds East 23.9 feet  
 thence North 89 Degrees 42 Minutes 02 Seconds East 23.9 feet  
 thence South 88 Degrees 18 Minutes 57 Seconds East 23.7 feet  
 thence North 89 Degrees 42 Minutes 02 Seconds East 23.7 feet  
 thence South 88 Degrees 19 Minutes 56 Seconds East 23.9 feet  
 thence North 89 Degrees 42 Minutes 02 Seconds East 3.7 feet more or less to **the ending point**

**at:** 37 degrees 06 minutes 25.68 seconds North Latitude and -111 degrees 45 minutes 41.54 seconds West Longitude, which can be converted to mapping accuracy State Plane Utah South Zone NAD 83 feet coordinates of X = 1,564,145.0 feet and Y = 10,002,988.7 feet.



## Appendix B to Attachment 4

**Popular Name: K7060**

**County: Kane**

**County Road Number: K7060**

**State Geographic Information Database (SGID) Road Identification Number: RD130740.**

**Road-Segment Number: 004**

**Road-Segment Length: 0.04 miles more or less.**

**Believed owner of the land underlying this road-segment is: Bureau of Land Management.**

*The following description is based upon the geographic coordinate system using the NAD83 Datum. The source is GPS mapping grade data as indicated in the metadata and/or the transportation data model of the State of Utah Geographic Information Database (SGID).*

The road-segment itself is the monument that is identified by its physical presence on the land. The location of said physical presence is closely approximated by mapping grade Global Positioning System (GPS) data. Said data are checked against the corresponding gray-scale 1-meter Digital Orthophoto Quadrangles published by the United States Geological Survey (USGS) to verify a reasonable degree of accuracy. In circumstances where accurate satellite signal acquisition is not possible, such as deep, narrow canyons or under a canopy of dense foliage, or where very sharp curves in the road make accuracy questionable, such portions of the road were digitized from the corresponding gray-scale 1-meter Digital Orthophoto Quadrangles published by the United States Geological Survey (USGS).

This road-segment may traverse:

Township 42 South Range 1 East, Section(s) 36, Salt Lake Base & Meridian

The following description closely approximates the location of the centerline of the physical monument (K7060)-- Segment 004 based on mapping grade Global Positioning System (GPS) data as defined above:

**Beginning at a point** on the road center line located at 37 degrees 06 minutes 25.63 seconds North Latitude and -111 degrees 45 minutes 37.44 seconds West Longitude, which can be converted to mapping accuracy State Plane Utah South Zone NAD 83 feet coordinates of X = 1,564,476.4 feet and Y = 10,002,982.7 feet; thence the following courses along the said road center line:

thence South 85 Degrees 11 Minutes 49 Seconds East	5.5 feet
thence South 80 Degrees 44 Minutes 35 Seconds East	9.9 feet
thence South 82 Degrees 27 Minutes 23 Seconds East	12 feet
thence South 83 Degrees 35 Minutes 21 Seconds East	14 feet
thence South 80 Degrees 53 Minutes 54 Seconds East	15.1 feet
thence South 81 Degrees 04 Minutes 42 Seconds East	15.4 feet
thence South 81 Degrees 16 Minutes 13 Seconds East	15.7 feet
thence South 81 Degrees 19 Minutes 35 Seconds East	15.8 feet
thence South 78 Degrees 34 Minutes 42 Seconds East	16.2 feet
thence South 78 Degrees 37 Minutes 31 Seconds East	16.2 feet
thence South 75 Degrees 42 Minutes 26 Seconds East	16.4 feet
thence South 78 Degrees 53 Minutes 58 Seconds East	16.4 feet

thence South 76 Degrees 00 Minutes 58 Seconds East 16.6 feet  
thence South 76 Degrees 17 Minutes 24 Seconds East 16.8 feet  
thence South 78 Degrees 53 Minutes 17 Seconds East 3.6 feet more or less to **the ending point**  
**at:** 37 degrees 06 minutes 25.26 seconds North Latitude and -111 degrees 45 minutes 34.95 seconds West  
Longitude, which can be converted to mapping accuracy State Plane Utah South Zone NAD 83 feet  
coordinates of X = 1,564,678.6 feet and Y = 10,002,945.7 feet.

**Appendix C to Attachment 4**

**Popular Name: K7060**

**County: Kane**

**County Road Number: K7060**

**State Geographic Information Database (SGID) Road Identification Number: RD130740.**

**Road-Segment Number: 006**

**Road-Segment Length: 0.24 miles more or less.**

**Believed owner of the land underlying this road-segment is: Bureau of Land Management.**

*The following description is based upon the geographic coordinate system using the NAD83 Datum. The source is GPS mapping grade data as indicated in the metadata and/or the transportation data model of the State of Utah Geographic Information Database (SGID).*

The road-segment itself is the monument that is identified by its physical presence on the land. The location of said physical presence is closely approximated by mapping grade Global Positioning System (GPS) data. Said data are checked against the corresponding gray-scale 1-meter Digital Orthophoto Quadrangles published by the United States Geological Survey (USGS) to verify a reasonable degree of accuracy. In circumstances where accurate satellite signal acquisition is not possible, such as deep, narrow canyons or under a canopy of dense foliage, or where very sharp curves in the road make accuracy questionable, such portions of the road were digitized from the corresponding gray-scale 1-meter Digital Orthophoto Quadrangles published by the United States Geological Survey (USGS).

This road-segment may traverse:

Township 42 South Range 1 East, Section(s) 36, Salt Lake Base & Meridian

The following description closely approximates the location of the centerline of the physical monument (K7060)-- Segment 006 based on mapping grade Global Positioning System (GPS) data as defined above:

**Beginning at a point** on the road center line located at 37 degrees 06 minutes 25.23 seconds North Latitude and -111 degrees 45 minutes 27.94 seconds West Longitude, which can be converted to mapping accuracy State Plane Utah South Zone NAD 83 feet coordinates of X = 1,565,246.2 feet and Y = 10,002,940.2 feet; thence the following courses along the said road center line:

thence North 67 Degrees 36 Minutes 57 Seconds East 22.2 feet  
thence North 67 Degrees 21 Minutes 18 Seconds East 23.7 feet  
thence North 64 Degrees 49 Minutes 28 Seconds East 23.4 feet  
thence North 62 Degrees 26 Minutes 59 Seconds East 23.3 feet  
thence North 61 Degrees 53 Minutes 05 Seconds East 22.9 feet  
thence North 60 Degrees 03 Minutes 22 Seconds East 23.2 feet  
thence North 59 Degrees 34 Minutes 06 Seconds East 22.9 feet  
thence North 56 Degrees 46 Minutes 15 Seconds East 22.6 feet  
thence North 55 Degrees 33 Minutes 53 Seconds East 23.4 feet  
thence North 54 Degrees 42 Minutes 08 Seconds East 24.3 feet  
thence North 54 Degrees 55 Minutes 22 Seconds East 24.5 feet  
thence North 53 Degrees 14 Minutes 21 Seconds East 24.9 feet

thence North 52 Degrees 58 Minutes 04 Seconds East 24.7 feet  
 thence North 51 Degrees 42 Minutes 07 Seconds East 25.3 feet  
 thence North 49 Degrees 45 Minutes 13 Seconds East 25.6 feet  
 thence North 52 Degrees 27 Minutes 39 Seconds East 24.4 feet  
 thence North 49 Degrees 28 Minutes 07 Seconds East 25.4 feet  
 thence North 48 Degrees 41 Minutes 29 Seconds East 25 feet  
 thence North 48 Degrees 02 Minutes 30 Seconds East 24.7 feet  
 thence North 46 Degrees 51 Minutes 10 Seconds East 25.3 feet  
 thence North 48 Degrees 32 Minutes 35 Seconds East 24.9 feet  
 thence North 47 Degrees 09 Minutes 14 Seconds East 25.5 feet  
 thence North 47 Degrees 18 Minutes 11 Seconds East 25.6 feet  
 thence North 46 Degrees 01 Minutes 33 Seconds East 26.1 feet  
 thence North 44 Degrees 11 Minutes 56 Seconds East 26.5 feet  
 thence North 43 Degrees 37 Minutes 59 Seconds East 26.2 feet  
 thence North 43 Degrees 32 Minutes 01 Seconds East 26.2 feet  
 thence North 43 Degrees 41 Minutes 18 Seconds East 26.3 feet  
 thence North 43 Degrees 28 Minutes 39 Seconds East 26.1 feet  
 thence North 41 Degrees 22 Minutes 11 Seconds East 26.4 feet  
 thence North 41 Degrees 56 Minutes 04 Seconds East 25.5 feet  
 thence North 41 Degrees 16 Minutes 20 Seconds East 25.2 feet  
 thence North 40 Degrees 15 Minutes 09 Seconds East 24.8 feet  
 thence North 41 Degrees 30 Minutes 53 Seconds East 24.2 feet  
 thence North 40 Degrees 52 Minutes 18 Seconds East 24 feet  
 thence North 39 Degrees 04 Minutes 56 Seconds East 24.4 feet  
 thence North 40 Degrees 29 Minutes 24 Seconds East 22.8 feet  
 thence North 39 Degrees 32 Minutes 18 Seconds East 22.4 feet  
 thence North 39 Degrees 39 Minutes 49 Seconds East 21.4 feet  
 thence North 41 Degrees 32 Minutes 48 Seconds East 19.8 feet  
 thence North 40 Degrees 10 Minutes 33 Seconds East 19.4 feet  
 thence North 40 Degrees 26 Minutes 05 Seconds East 18.4 feet  
 thence North 41 Degrees 07 Minutes 44 Seconds East 17.5 feet  
 thence North 41 Degrees 13 Minutes 07 Seconds East 17.6 feet  
 thence North 45 Degrees 01 Minutes 34 Seconds East 16.3 feet  
 thence North 40 Degrees 26 Minutes 05 Seconds East 18.4 feet  
 thence North 42 Degrees 43 Minutes 32 Seconds East 16.8 feet  
 thence North 43 Degrees 21 Minutes 38 Seconds East 15.9 feet  
 thence North 41 Degrees 30 Minutes 23 Seconds East 15.4 feet  
 thence North 42 Degrees 12 Minutes 40 Seconds East 13.4 feet  
 thence North 38 Degrees 00 Minutes 33 Seconds East 12.5 feet  
 thence North 37 Degrees 27 Minutes 36 Seconds East 11.4 feet  
 thence North 34 Degrees 41 Minutes 33 Seconds East 10 feet  
 thence North 37 Degrees 30 Minutes 16 Seconds East 39.5 feet  
 thence North 34 Degrees 50 Minutes 46 Seconds East 5 feet  
 thence North 28 Degrees 45 Minutes 19 Seconds East 8.4 feet  
 thence North 29 Degrees 28 Minutes 34 Seconds East 7.6 feet  
 thence North 29 Degrees 37 Minutes 55 Seconds East 3.7 feet more or less to **the ending point**

**at:** 37 degrees 06 minutes 33.53 seconds North Latitude and -111 degrees 45 minutes 16.85 seconds West Longitude, which can be converted to mapping accuracy State Plane Utah South Zone NAD 83 feet coordinates of X = 1,566,147.1 feet and Y = 10,003,777.9 feet.