


**Acknowledgment and  
Notice of Acknowledgment  
of Acceptance of R.S. 2477  
Right-of-Way Grant**



**THE STATE OF UTAH**

**TO ALL WHOM THESE PRESENTS SHALL COME, Greeting:**

**Know ye,** This is an Acknowledgment and Notice of Acknowledgment made under Utah Code Sections 72-5-309 through 310 inclusive, that the grant of the United States of America of “the right of way for the construction of highways over public lands, not reserved for public uses” under United States Revised Statutes 2477 (43 U.S.C. Section 932 (repealed October 21, 1976, with proviso recognizing the validity of rights-of-way already established)) was accepted for and on behalf of the State of Utah and its political subdivision Kane County as it pertains to the highway located in Kane County known as K7065; County Road Number: K7065; State Geographic Information Database (SGID) Road Identification Number: RD130741. Total road length is 3.34 miles more or less.

The reason for this Acknowledgment and Notice of Acknowledgment includes, but is not limited to, the fact that the road was constructed, mechanically, or by continuous use as a public highway for a period of at least ten years, over public lands not reserved for public uses, prior to the earlier of (a) the October 21, 1976 repeal of R.S. 2477 or (b) the date the servient estate was reserved for public uses.

This Acknowledgment and Notice of Acknowledgment applies only to the segments of the road that traverse land owned by the Bureau of Land Management, United States Department of the Interior, and does not apply to segments of the road that traverse land owned by any other person or entity. The State of Utah and its political subdivisions reserve the right to make further acknowledgments and notices of acknowledgment with regard to road segments that traverse land owned by other entities, including the United States of America, through one or more of its agencies.

A printed copy of a map showing the location of the road in said county is appended hereto as “Attachment 1,” a printed copy of representative photos of the road is appended hereto as “Attachment 2,” a printed copy of a description of the beginning and ending points of the entire road together with a list of Townships, Ranges and Sections that may be traversed by the road in said county is appended hereto as “Attachment 3,” and a printed copy of the Road Centerline Description Cover Page(s) is appended hereto as “Attachment 4.” The Appendices listed in “Attachment 4” that contain the actual road centerline descriptions are incorporated herein by reference. Affidavits provided by individuals familiar with the road are appended hereto as “Attachment 5.”

A printed copy of this Acknowledgment and Notice of Acknowledgment, together with its Attachments and Appendices, may be viewed and/or obtained at the office of the Utah State Archives.

An electronic copy of this Acknowledgment and Notice of Acknowledgment, together with its Attachments and Appendices, may be viewed and/or downloaded as read-only PDF (Portable Document Format) files via the

Internet at <http://recorded2477roads.utah.gov>.

The owner of the servient estate in the land underlying the road-segments subject to this Acknowledgment and Notice is believed to be the United States of America through one or more of its agencies. Any of such agencies or any other person with a servient ownership claim or a competing dominant estate right-of-way ownership claim, may file a petition in the State District Court for Salt Lake County for a decision regarding the correctness of this Acknowledgment. A claimant shall file a petition within sixty (60) days after receipt of this Notice.

**In Witness Whereof**, I, John Harja, the official designee of the Governor of the State of Utah, in conformity to the laws of the State (Utah Code Sections 72-5-308 through 310 inclusive), have caused this Acknowledgment and Notice of Acknowledgment to be made.

Signed by my hand in Salt Lake City, Utah, the 12<sup>th</sup> day of June, 2008.

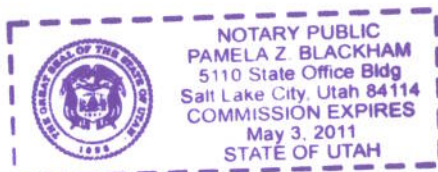
By the Governor's Designee

  
\_\_\_\_\_  
John Harja


### CERTIFICATION


State of Utah                     )  
  : ss  
County of Salt Lake         )

I hereby certify that the signer of the foregoing document, John Harja, is personally known by me, has made a voluntary signature and taken an oath stating that he is the official designee of the Governor of the State of Utah and is authorized to sign this document on the Governor's behalf pursuant to Utah Code Section 72-5-309. He further vouched that, based upon information and belief, the facts alleged therein are true.

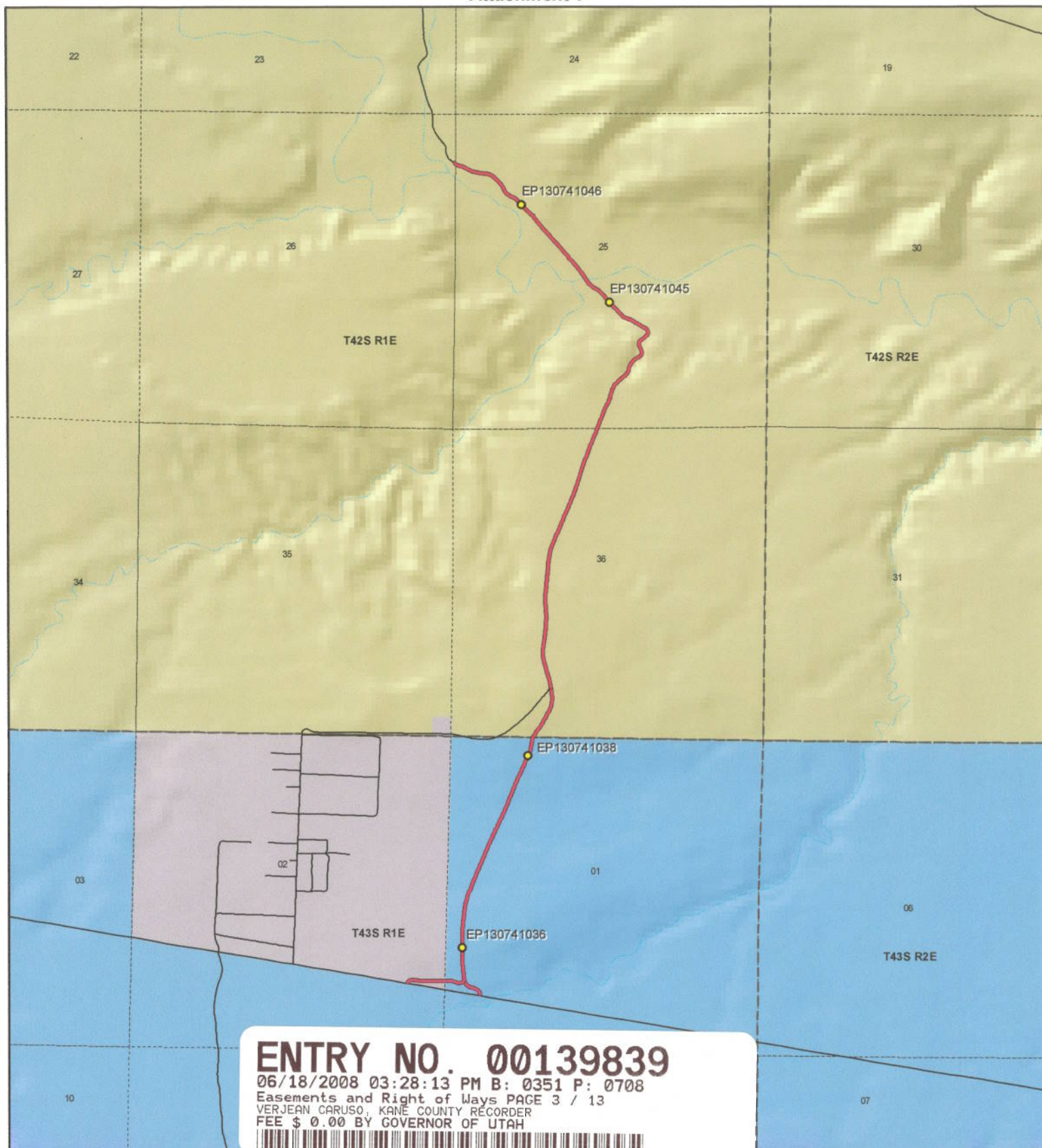


Dated this 12<sup>th</sup> day of June, 2008.

  
\_\_\_\_\_  
Notary Public

**ENTRY NO. 00139839**  
06/18/2008 03:28:13 PM B: 0351 P: 0707  
Easements and Right of Ways PAGE 2 / 13  
VERJEAN CARUSO, KANE COUNTY RECORDER  
FEE \$ 0.00 BY GOVERNOR OF UTAH  






**K7065 - Kane County**  
**SGID RD\_ID RD130741**

**Land Ownership Categories**

- |                            |                              |
|----------------------------|------------------------------|
| BLM                        | Wilderness                   |
| Private                    | UDWR Wildlife Reserve        |
| SITLA, State Trust Land    | DOD, Military                |
| USFS, National Forest      | State Sovereign Land         |
| State Parks and Recreation | National Recreation Area     |
| Tribal, Indian Reservation | USFWS, Natl. Wildlife Refuge |
| NPS, National Park         |                              |

**Transportation Network**

- |   |
|---|
| K7065   |
| Title V: Issued Or Under Consideration By BLM Or County |
| Other Roads   |
| Photo Event Point                                       |
| Section = 1 Mile  |



1:26,279

1 inch equals 0.4 miles



Map prepared by the State of Utah  
 Automated Geographic Reference Center  
 Room 5130 State Office Building  
 Salt Lake City, Utah 84114  
 Jun 10, 2008





EP130741036



EP130741038



EP130741045



EP130741046

**ENTRY NO. 00139839**

06/18/2008 03:28:13 PM B: 0351 P: 0709

Easements and Right of Ways PAGE 4 / 13

VERJEAN CARUSO, KANE COUNTY RECORDER

FEE \$ 0.00 BY GOVERNOR OF UTAH



EP000000000

EP000000000

**K7065 - Kane County**  
**SGID RD\_ID RD130741**

Map prepared by the State of Utah  
Automated Geographic Reference Center  
Room 5130 State Office Building  
Salt Lake City, Utah 84114  
June 10, 2008





## Attachment 3

### Beginning & Ending Points and Township, Range, and Section References For:

**Popular Name: K7065**

**County: Kane**

**County Road Number: K7065**

**State Geographic Information Database (SGID) Road Identification Number: RD130741.**

**Total Road Length: 3.34 miles more or less.**

**Beginning at a point** on the road centerline located at 37 degrees 05 minutes 42.14 seconds North Latitude and -111 degrees 45 minutes 31.04 seconds West Longitude, which can be converted to mapping accuracy State Plane Utah South Zone NAD 83 feet coordinates of X = 1,564,982.9 feet and Y = 9,998,583.5 feet based on the US Survey Foot conversion.

**Ending at a point** on the road centerline located at 37 degrees 08 minutes 00.76 seconds North Latitude and -111 degrees 45 minutes 37.69 seconds West Longitude, which can be converted to mapping accuracy State Plane Utah South Zone NAD 83 feet coordinates of X = 1,564,483.5 feet and Y = 10,012,604.7 feet based on the US Survey Foot conversion.

This road may traverse:

Township 42 South Range 1 East, Section(s) 25,26,36, Salt Lake Base & Meridian

Township 43 South Range 1 East, Section(s) 1,2, Salt Lake Base & Meridian

See Attachment 1 above for a cartographic depiction of the course of this road.

**ENTRY NO. 00139839**

06/18/2008 03:28:13 PM B: 0351 P: 0710

Easements and Right of Ways PAGE 5 / 13

VERJEAN CARUSO, KANE COUNTY RECORDER

FEE \$ 0.00 BY GOVERNOR OF UTAH



**Attachment 4**  
**Road Centerline Description Cover Page(s)**

**Popular Name: K7065**

**County: Kane**

**County Road Number: K7065**

**State Geographic Information Database (SGID) Road Identification Number: RD130741.**

**Total Road Length: 3.34 miles more or less.**

**Centerline Descriptions Of Road-Segments That Cross Over Federally Owned Land, Derived From Global Positioning System Data And Cross-checked against USGS Digital Orthophoto Quadrangles Compiled By The Utah Automated Geographic Reference Center And Entered Into The State Geographic Information Database (SGID).**

<b>Road-Segments Listed by SGID Road Identification Number (RD_ID)</b>	<b>Road-Segment Numbers</b>	<b>Believed Ownership Of Servient Estate</b>	<b>Approximate Segment Length</b>	<b>See Attached Appendix</b>
<b>RD130741</b>	<b>001</b>	<b>ST</b>	<b>0.08 Miles</b>	<b>(not shown)</b>
<b>RD130741</b>	<b>002</b>	<b>ST</b>	<b>0.07 Miles</b>	<b>(not shown)</b>
<b>RD130741</b>	<b>003</b>	<b>PVT</b>	<b>0.12 Miles</b>	<b>(not shown)</b>
<b>RD130741</b>	<b>004</b>	<b>ST</b>	<b>0.82 Miles</b>	<b>(not shown)</b>
<b>RD130741</b>	<b>005</b>	<b>BLM</b>	<b>2.25 Miles</b>	<b>A</b>
		<b>Total Road Length</b>	<b>3.34</b>	<b>_____</b>

\* Indicates that a Title V permit will be requested, is in process, or has been issued.

† Indicates that road-segments crossing Forest Service land are under consideration by the state and county as of the date of this Acknowledgment and Notice of Acknowledgment.

**ENTRY NO. 00139839**

06/18/2008 03:28:13 PM B: 0351 P: 0711

Easements and Right of Ways PAGE 6 / 13


VERJEAN CARUSO, KANE COUNTY RECORDER

FEE \$ 0.00 BY GOVERNOR OF UTAH



## Attachment 5

**ENTRY NO. 00139839**  
06/18/2008 03:28:13 PM B: 0351 P: 0712  
Easements and Right of Ways PAGE 7 / 13  
VERJEAN CARUSO, KANE COUNTY RECORDER  
FEE \$ 0.00 BY GOVERNOR OF UTAH



**AFFIDAVIT OF ROGER M. PUGH**

**K7065 ROAD**

**KANE COUNTY ROAD NUMBER K7065**

**KANE COUNTY, UTAH**

State of Utah                                 )  
  : ss.  
County of Kane                                 )

ROGER M. PUGH being first duly sworn, deposes and states as follows:

1. I am an adult competent to testify about the matters set forth below based upon my personal knowledge. I have lived in Kane County for 61 years. I was born November 21, 1939.

2. I have traveled and am familiar with a road in Kane County known as the K7065 Road. This road was near Church Wells. I am also familiar with the land the road traverses. When I first used and observed the road in the late 1958 it followed the same route as in 2007 when I last observed it. Attached is a Kane County map showing K7065 Road. To the best of my knowledge and based upon my use of and familiarity with this road and the land it traverses, the location and route of the road are correctly illustrated on the attached map. The County also identifies this road according to the road number listed above.

3. I have observed that the road has been open to the public for all to use, to come and go as they pleased, since at least as early as 1958 and continuing through 1976 to 2007. Throughout this time period I have observed travel on the road by various means, including cars, maintenance vehicles, trucks, tractors, jeeps and ATVs.

**ENTRY NO. 00139839**

06/18/2008 03:28:13 PM B: 0351 P: 0713

Easements and Right of Ways PAGE 8 / 13

VERJEAN CARUSO, KANE COUNTY RECORDER

FEE \$ 0.00 BY GOVERNOR OF UTAH





Throughout this time period, the road has been used daily for more than ten continuous years prior to 1976.

4. Throughout the time period from 1958 to 2007, I have used the road myself for livestock operations and traveling in and through the area.

5. Throughout the time period described in the previous paragraph, I observed vehicles using the road at various times for the uses described in the previous paragraph, plus camping, recreation and government access.

6. It is also the reputation in the community that this road has been open to the public for all to use, to come and go as they pleased, since at least as early as the early 1900s and continuing through 1976 to the present, for the uses described in the previous paragraphs.


7. Prior to 1976, I observed graders performing maintenance and construction activities on the road.

Dated this 16 day of May, 2007.

Roger M. Pugh  
ROGER M. PUGH

SUBSCRIBED AND SWORN to before me this 16<sup>th</sup> day of May, 2007.

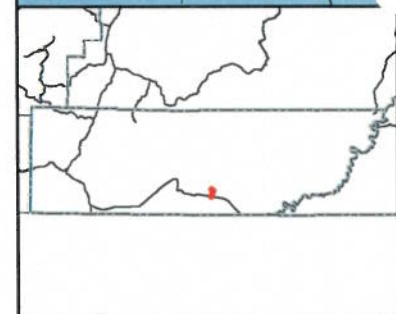
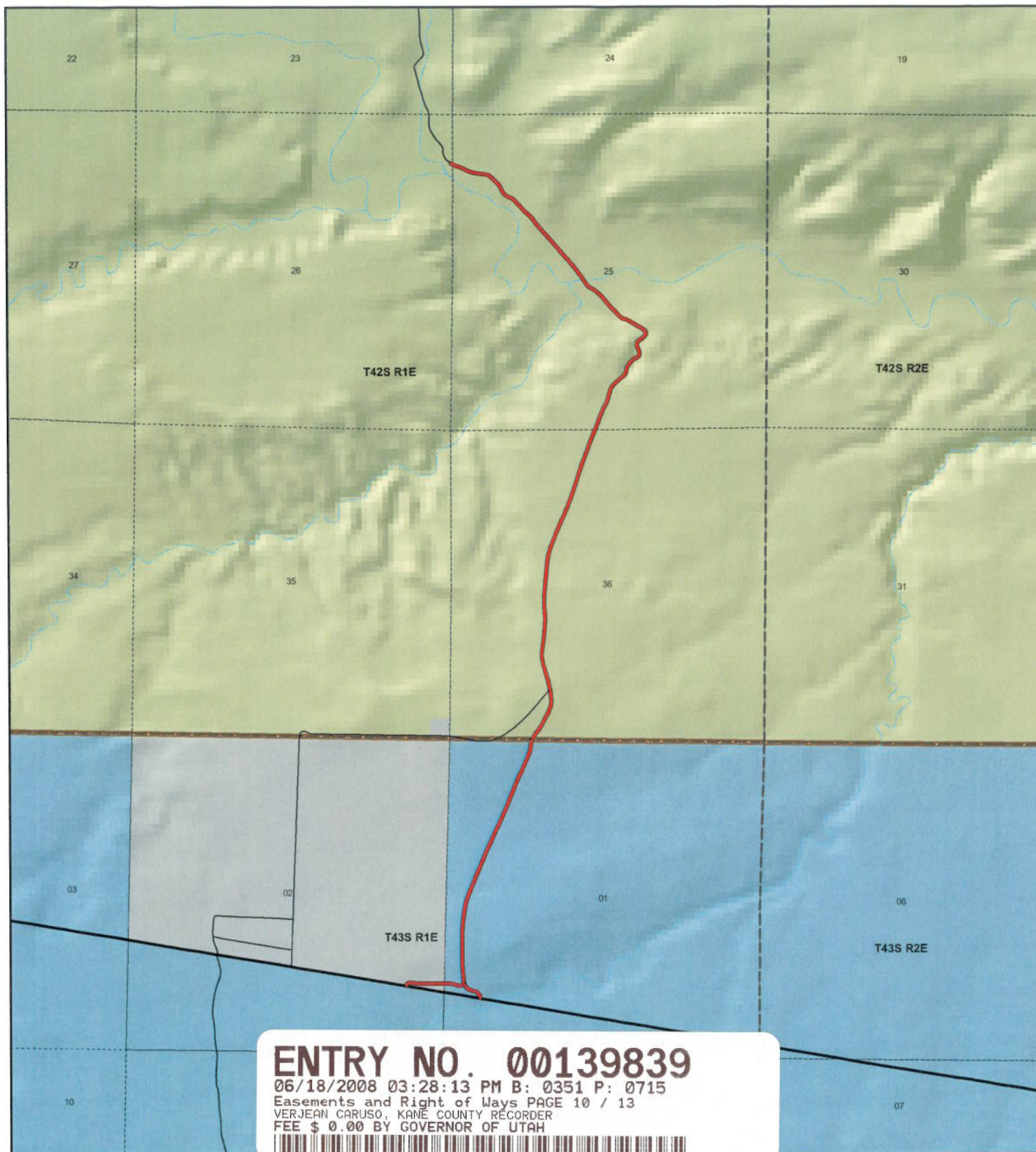
Gloria Schrader  
NOTARY PUBLIC



**ENTRY NO. 00139839**


06/18/2008 03:28:13 PM B: 0351 P: 0714  
Easements and Right of Ways PAGE 9 / 13  
VERJEAN CARUSO, KANE COUNTY RECORDER  
FEE \$ 0.00 BY GOVERNOR OF UTAH







**K7065**  
**County Unique - K7065**

<p><b>Land Ownership Categories</b></p> <ul style="list-style-type: none"> <li>BLM</li> <li>Private</li> <li>SITLA, State Trust Land</li> <li>USFS, National Forest</li> <li>Wildlife Reserve</li> <li>National Park/Monument (NPS)</li> <li>National Rec. Area</li> <li>Wilderness</li> <li>State Park</li> </ul>	<p><b>Transportation Network</b></p> <ul style="list-style-type: none"> <li>K7065</li> <li>State / U.S. Highway</li> <li>Local Roads</li> </ul> <p><b>Misc</b></p> <ul style="list-style-type: none"> <li>City / Town</li> <li>Municipalities</li> <li>Section = 1 Mile</li> <li>Monument Boundary</li> </ul>
--	---

  
 1:25,822  
 1 inch equals 0.4 miles

Map prepared by the State of Utah  
 AGRC  
 Room 5130 State Office Building  
 Salt Lake City, Utah 84114  
 May 08, 2007



**AFFIDAVIT OF VANE CAMPBELL**

**K7065 ROAD**

**COUNTY ROAD NUMBER K7065**

**KANE COUNTY, UTAH**

State of Utah                     )  
  : ss.  
County of Kane                 )

Vane Campbell, being first duly sworn, deposes and states as follows:

1. I am an adult competent to testify about the matters set forth below based upon my personal knowledge. I was born January 4, 1930, in Circleville, UT and moved to Alton, Kane County, Utah when I was two years old and have lived in Alton for the past 74 years. I started to work for the Kane County Road Department in 1967. I left the county in 1970 for other employment and returned to the county road department in 1972 and was made Superintendent of the Kane County Road Department in 1974. I worked for the road department until I retired in 1992.

2. I have traveled and am familiar with a road in Kane County known as the K7065 Road. I am also familiar with the land the road traverses. When I first used and observed the road in 1967, it followed the same route as in 1992 when I last observed it. Attached is a Kane County map showing the K7065 Road. To the best of my knowledge and based upon my use of and familiarity with this road and the land it traverses, the location and route of the road are correctly illustrated on the attached map. The County also identifies this road according to the road number listed above.

3. I have observed that the road has been open to the public for all to use, to come and go as they pleased, since at least as early as 1967 and continuing through 1976

**ENTRY NO. 00139839**

06/18/2008 03:28:13 PM B: 0351 P: 0716

Easements and Right of Ways PAGE 11 / 13

VERJEAN CARUSO, KANE COUNTY RECORDER

FEE \$ 0.00 BY GOVERNOR OF UTAH



to 1992. Throughout this time period I have observed travel on the road by various means, including Kane County road maintenance vehicles, cars, four wheel drive vehicles, ATVs and trucks. Throughout this time period, the road has been used daily for more than ten continuous years prior to 1976.

4. Throughout the time period from the early 1967 to 1992, I have used the road myself for performing maintenance on the road and/or traveling in and through the area.

5. Throughout the time period described in the previous paragraph, I observed vehicles using the road at various times for the uses described in the previous paragraph, plus ranching, recreation, hiking, rock hounding, livestock operations.


6. It is also the reputation in the community that this road has been open to the public for all to use, to come and go as they pleased, since at least as early as the early 1900s and continuing through 1976 to the present.

7. Prior to 1976, I personally performed maintenance and construction activities on the road.


Dated this 15 day of May, 2007.

Vane Campbell  
VANE CAMPBELL

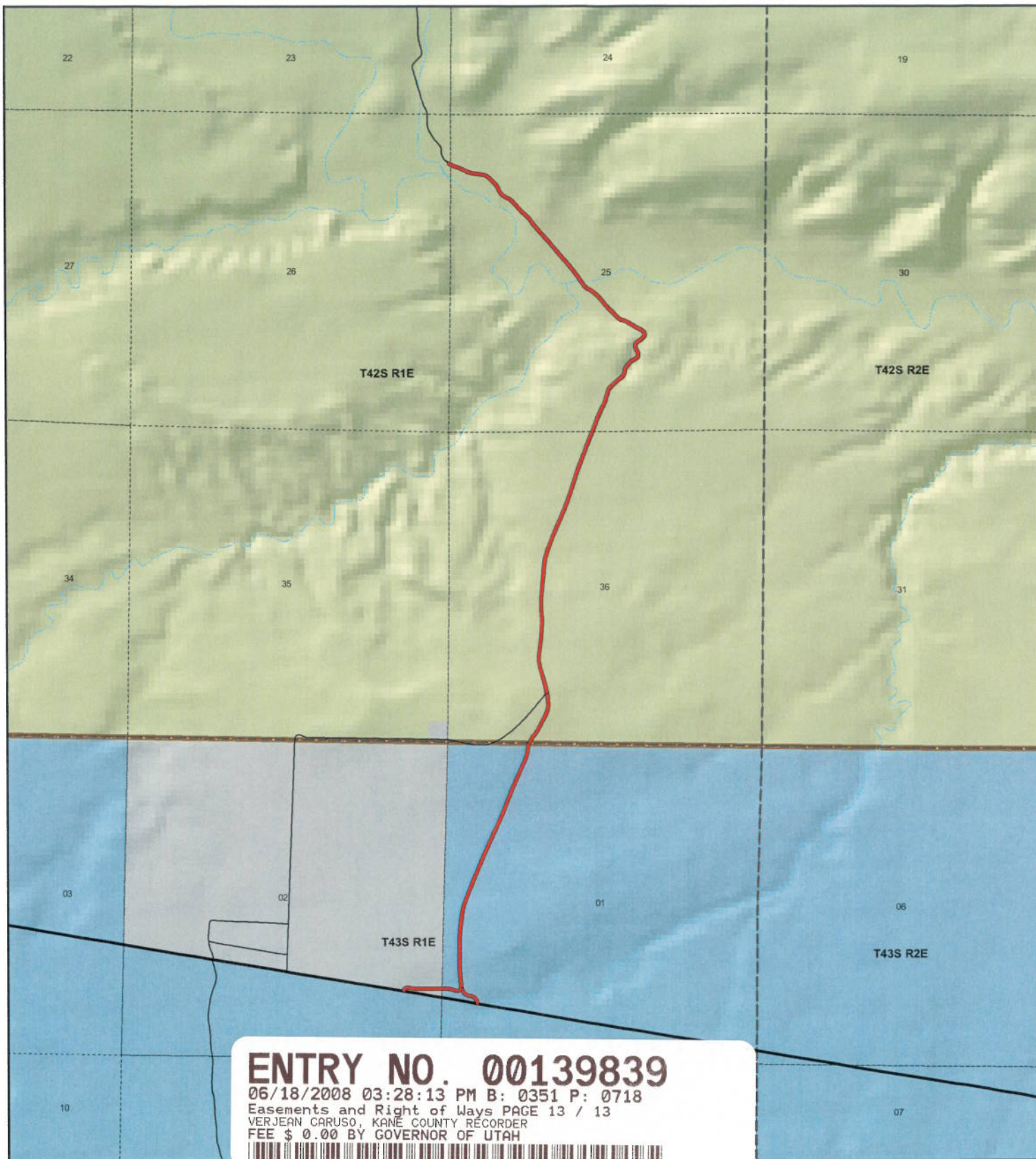
SUBSCRIBED AND SWORN to before me this 15<sup>th</sup> day of May, 2007.



Gloria Schrader  
NOTARY PUBLIC

**ENTRY NO. 00139839**  
06/18/2008 03:28:13 PM B: 0351 P: 0717  
Easements and Right of Ways PAGE 12 / 13  
VERJEAN CARUSO, KANE COUNTY RECORDER  
FEE \$ 0.00 BY GOVERNOR OF UTAH  






**K7065**  
**County Unique - K7065**

**Land Ownership Categories**

- BLM
- Private
- SITLA, State Trust Land
- USFS, National Forest
- Wildlife Reserve
- National Park/Monument (NPS)
- National Rec. Area
- Wilderness
- State Park

**Transportation Network**

- K7065
- State / U.S. Highway
- Local Roads

**Misc**

- City / Town
- Municipalities
- Section = 1 Mile
- Monument Boundary



1:25,822  
 1 inch equals 0.4 miles



Map prepared by the State of Utah  
 AGRC  
 Room 5130 State Office Building  
 Salt Lake City, Utah 84114  
 May 08, 2007





## Appendix A to Attachment 4

**Popular Name: K7065**

**County: Kane**

**County Road Number: K7065**

**State Geographic Information Database (SGID) Road Identification Number: RD130741.**

**Road-Segment Number: 005**

**Road-Segment Length: 2.25 miles more or less.**

**Believed owner of the land underlying this road-segment is: Bureau of Land Management.**

*The following description is based upon the geographic coordinate system using the NAD83 Datum. The source is GPS mapping grade data as indicated in the metadata and/or the transportation data model of the State of Utah Geographic Information Database (SGID).*

The road-segment itself is the monument that is identified by its physical presence on the land. The location of said physical presence is closely approximated by mapping grade Global Positioning System (GPS) data. Said data are checked against the corresponding gray-scale 1-meter Digital Orthophoto Quadrangles published by the United States Geological Survey (USGS) to verify a reasonable degree of accuracy. In circumstances where accurate satellite signal acquisition is not possible, such as deep, narrow canyons or under a canopy of dense foliage, or where very sharp curves in the road make accuracy questionable, such portions of the road were digitized from the corresponding gray-scale 1-meter Digital Orthophoto Quadrangles published by the United States Geological Survey (USGS).

This road-segment may traverse:

Township 42 South Range 1 East, Section(s) 25,26,36, Salt Lake Base & Meridian

The following description closely approximates the location of the centerline of the physical monument (K7065)-- Segment 005 based on mapping grade Global Positioning System (GPS) data as defined above:

**Beginning at a point** on the road center line located at 37 degrees 06 minutes 25.19 seconds North Latitude and -111 degrees 45 minutes 20.44 seconds West Longitude, which can be converted to mapping accuracy State Plane Utah South Zone NAD 83 feet coordinates of X = 1,565,854.1 feet and Y = 10,002,934.5 feet; thence the following courses along the said road center line:

thence North 27 Degrees 25 Minutes 56 Seconds East	6.5 feet
thence North 26 Degrees 56 Minutes 57 Seconds East	7.4 feet
thence North 28 Degrees 29 Minutes 32 Seconds East	21.5 feet
thence North 29 Degrees 46 Minutes 48 Seconds East	23.7 feet
thence North 32 Degrees 59 Minutes 32 Seconds East	23.6 feet
thence North 34 Degrees 26 Minutes 08 Seconds East	24 feet
thence North 35 Degrees 12 Minutes 44 Seconds East	25.2 feet
thence North 37 Degrees 42 Minutes 51 Seconds East	25 feet
thence North 36 Degrees 45 Minutes 38 Seconds East	25.7 feet
thence North 34 Degrees 45 Minutes 06 Seconds East	26.1 feet
thence North 34 Degrees 43 Minutes 24 Seconds East	25 feet
thence North 32 Degrees 55 Minutes 10 Seconds East	25.5 feet



thence North 32 Degrees 16 Minutes 42 Seconds East	24.4 feet
thence North 30 Degrees 39 Minutes 52 Seconds East	23.9 feet
thence North 28 Degrees 24 Minutes 35 Seconds East	24.3 feet
thence North 29 Degrees 09 Minutes 30 Seconds East	23.6 feet
thence North 28 Degrees 40 Minutes 49 Seconds East	24.4 feet
thence North 27 Degrees 54 Minutes 18 Seconds East	25.1 feet
thence North 27 Degrees 46 Minutes 23 Seconds East	25.1 feet
thence North 28 Degrees 12 Minutes 21 Seconds East	24.3 feet
thence North 26 Degrees 39 Minutes 26 Seconds East	25.8 feet
thence North 25 Degrees 40 Minutes 24 Seconds East	25.6 feet
thence North 25 Degrees 24 Minutes 38 Seconds East	24.6 feet
thence North 23 Degrees 20 Minutes 34 Seconds East	25 feet
thence North 21 Degrees 57 Minutes 56 Seconds East	24.9 feet
thence North 21 Degrees 12 Minutes 31 Seconds East	23.8 feet
thence North 17 Degrees 44 Minutes 30 Seconds East	24.2 feet
thence North 13 Degrees 43 Minutes 06 Seconds East	24.5 feet
thence North 10 Degrees 14 Minutes 55 Seconds East	24.2 feet
thence North 06 Degrees 32 Minutes 36 Seconds East	24 feet
thence North 02 Degrees 13 Minutes 40 Seconds East	23.8 feet
thence North 01 Degrees 33 Minutes 48 Seconds West	23.8 feet
thence North 03 Degrees 39 Minutes 08 Seconds West	24.7 feet
thence North 04 Degrees 29 Minutes 10 Seconds West	23.8 feet
thence North 07 Degrees 07 Minutes 56 Seconds West	23.2 feet
thence North 08 Degrees 02 Minutes 38 Seconds West	20.7 feet
thence North 07 Degrees 43 Minutes 50 Seconds West	19 feet
thence North 08 Degrees 33 Minutes 52 Seconds West	15.8 feet
thence North 08 Degrees 41 Minutes 23 Seconds West	13.3 feet
thence North 12 Degrees 02 Minutes 57 Seconds West	12.6 feet
thence North 16 Degrees 14 Minutes 40 Seconds West	11.9 feet
thence North 14 Degrees 26 Minutes 36 Seconds West	8.5 feet
thence North 16 Degrees 24 Minutes 45 Seconds West	7.7 feet
thence South 22 Degrees 45 Minutes 22 Seconds East	2.7 feet
thence North 08 Degrees 16 Minutes 08 Seconds West	6.6 feet
thence North 09 Degrees 47 Minutes 33 Seconds West	9.9 feet
thence North 09 Degrees 48 Minutes 39 Seconds West	12.5 feet
thence North 08 Degrees 02 Minutes 38 Seconds West	16.6 feet
thence North 10 Degrees 36 Minutes 51 Seconds West	16.7 feet
thence North 12 Degrees 26 Minutes 46 Seconds West	17.6 feet
thence North 13 Degrees 16 Minutes 40 Seconds West	17.7 feet
thence North 14 Degrees 58 Minutes 15 Seconds West	18.7 feet
thence North 14 Degrees 23 Minutes 04 Seconds West	18.6 feet
thence North 13 Degrees 42 Minutes 02 Seconds West	19.4 feet
thence North 15 Degrees 01 Minutes 36 Seconds West	17.8 feet
thence North 15 Degrees 49 Minutes 24 Seconds West	15.3 feet
thence North 15 Degrees 20 Minutes 58 Seconds West	15.3 feet
thence North 20 Degrees 05 Minutes 53 Seconds West	6.1 feet
thence North 16 Degrees 25 Minutes 50 Seconds West	11.1 feet
thence North 16 Degrees 52 Minutes 01 Seconds West	13.7 feet
thence North 16 Degrees 23 Minutes 16 Seconds West	16.2 feet



thence North 17 Degrees 08 Minutes 55 Seconds West 18 feet  
 thence North 16 Degrees 16 Minutes 24 Seconds West 17.9 feet  
 thence North 15 Degrees 54 Minutes 47 Seconds West 17.9 feet  
 thence North 16 Degrees 31 Minutes 10 Seconds West 18.8 feet  
 thence North 16 Degrees 17 Minutes 42 Seconds West 20.5 feet  
 thence North 16 Degrees 40 Minutes 44 Seconds West 21.4 feet  
 thence North 15 Degrees 38 Minutes 11 Seconds West 22.1 feet  
 thence North 14 Degrees 48 Minutes 47 Seconds West 22.9 feet  
 thence North 15 Degrees 23 Minutes 23 Seconds West 22.1 feet  
 thence North 15 Degrees 04 Minutes 19 Seconds West 22.9 feet  
 thence North 13 Degrees 38 Minutes 03 Seconds West 22.8 feet  
 thence North 11 Degrees 11 Minutes 05 Seconds West 21.7 feet  
 thence North 10 Degrees 19 Minutes 40 Seconds West 15.8 feet  
 thence North 09 Degrees 37 Minutes 28 Seconds West 15.8 feet  
 thence North 08 Degrees 56 Minutes 31 Seconds West 8.3 feet  
 thence North 06 Degrees 04 Minutes 35 Seconds West 14 feet  
 thence North 03 Degrees 37 Minutes 07 Seconds West 16.4 feet  
 thence North 01 Degrees 07 Minutes 27 Seconds West 20.5 feet  
 thence North 00 Degrees 19 Minutes 03 Seconds East 21.3 feet  
 thence North 02 Degrees 50 Minutes 17 Seconds East 22.2 feet  
 thence North 04 Degrees 41 Minutes 45 Seconds East 22.2 feet  
 thence North 06 Degrees 18 Minutes 04 Seconds East 23.1 feet  
 thence North 06 Degrees 08 Minutes 22 Seconds East 23.1 feet  
 thence North 07 Degrees 11 Minutes 17 Seconds East 23.2 feet  
 thence North 08 Degrees 24 Minutes 18 Seconds East 24.1 feet  
 thence North 07 Degrees 46 Minutes 31 Seconds East 24.1 feet  
 thence North 07 Degrees 47 Minutes 51 Seconds East 24 feet  
 thence North 07 Degrees 19 Minutes 16 Seconds East 24 feet  
 thence North 07 Degrees 49 Minutes 50 Seconds East 23.2 feet  
 thence North 07 Degrees 49 Minutes 50 Seconds East 23.2 feet  
 thence North 07 Degrees 20 Minutes 56 Seconds East 23.2 feet  
 thence North 06 Degrees 47 Minutes 39 Seconds East 22.3 feet  
 thence North 06 Degrees 03 Minutes 31 Seconds East 23.1 feet  
 thence North 05 Degrees 05 Minutes 12 Seconds East 23.1 feet  
 thence North 05 Degrees 47 Minutes 21 Seconds East 22.3 feet  
 thence North 04 Degrees 11 Minutes 35 Seconds East 23 feet  
 thence North 03 Degrees 37 Minutes 24 Seconds East 23 feet  
 thence North 03 Degrees 32 Minutes 30 Seconds East 23 feet  
 thence North 02 Degrees 38 Minutes 40 Seconds East 23 feet  
 thence North 02 Degrees 04 Minutes 34 Seconds East 23 feet  
 thence North 03 Degrees 17 Minutes 32 Seconds East 23.1 feet  
 thence North 01 Degrees 59 Minutes 28 Seconds East 23 feet  
 thence North 02 Degrees 09 Minutes 16 Seconds East 23 feet  
 thence North 01 Degrees 38 Minutes 57 Seconds East 22.2 feet  
 thence North 00 Degrees 12 Minutes 38 Seconds East 22.1 feet  
 thence North 01 Degrees 05 Minutes 29 Seconds West 21.4 feet  
 thence North 01 Degrees 26 Minutes 42 Seconds West 19.7 feet  
 thence North 01 Degrees 47 Minutes 19 Seconds West 16.4 feet  
 thence North 03 Degrees 11 Minutes 31 Seconds West 12.4 feet



thence North 03 Degrees 21 Minutes 49 Seconds West 17.2 feet  
 thence North 04 Degrees 09 Minutes 36 Seconds West 10.7 feet  
 thence North 04 Degrees 28 Minutes 16 Seconds West 14 feet  
 thence North 04 Degrees 19 Minutes 50 Seconds West 17.3 feet  
 thence North 05 Degrees 05 Minutes 24 Seconds West 17.3 feet  
 thence North 05 Degrees 05 Minutes 24 Seconds West 17.3 feet  
 thence North 05 Degrees 05 Minutes 24 Seconds West 17.3 feet  
 thence North 03 Degrees 47 Minutes 14 Seconds West 17.3 feet  
 thence North 04 Degrees 16 Minutes 24 Seconds West 15.6 feet  
 thence North 04 Degrees 23 Minutes 05 Seconds West 11.5 feet  
 thence North 04 Degrees 09 Minutes 12 Seconds West 15.6 feet  
 thence North 03 Degrees 59 Minutes 47 Seconds West 10.7 feet  
 thence North 02 Degrees 59 Minutes 37 Seconds West 14 feet  
 thence North 00 Degrees 31 Minutes 03 Seconds West 17.2 feet  
 thence North 00 Degrees 40 Minutes 57 Seconds East 17.2 feet  
 thence North 02 Degrees 33 Minutes 47 Seconds East 16.4 feet  
 thence North 02 Degrees 54 Minutes 21 Seconds East 16.4 feet  
 thence North 01 Degrees 59 Minutes 45 Seconds East 15.6 feet  
 thence North 00 Degrees 17 Minutes 57 Seconds West 13.2 feet  
 thence North 00 Degrees 40 Minutes 57 Seconds East 11.5 feet  
 thence North 03 Degrees 17 Minutes 50 Seconds East 11.5 feet  
 thence North 03 Degrees 17 Minutes 50 Seconds East 11.5 feet  
 thence North 03 Degrees 08 Minutes 13 Seconds East 39.4 feet  
 thence North 06 Degrees 44 Minutes 28 Seconds East 8.3 feet  
 thence North 07 Degrees 24 Minutes 38 Seconds East 10.8 feet  
 thence North 06 Degrees 50 Minutes 40 Seconds East 12.4 feet  
 thence North 07 Degrees 32 Minutes 43 Seconds East 14.9 feet  
 thence North 07 Degrees 36 Minutes 39 Seconds East 15.7 feet  
 thence North 05 Degrees 08 Minutes 27 Seconds East 17.3 feet  
 thence North 04 Degrees 53 Minutes 42 Seconds East 18.1 feet  
 thence North 05 Degrees 12 Minutes 17 Seconds East 18.1 feet  
 thence North 04 Degrees 53 Minutes 42 Seconds East 18.1 feet  
 thence North 04 Degrees 48 Minutes 58 Seconds East 17.3 feet  
 thence North 04 Degrees 48 Minutes 58 Seconds East 17.3 feet  
 thence North 03 Degrees 15 Minutes 16 Seconds East 31.2 feet  
 thence North 07 Degrees 36 Minutes 14 Seconds East 14.1 feet  
 thence North 04 Degrees 31 Minutes 39 Seconds East 7.4 feet  
 thence North 04 Degrees 37 Minutes 29 Seconds East 10.7 feet  
 thence North 05 Degrees 36 Minutes 40 Seconds East 14 feet  
 thence North 06 Degrees 04 Minutes 42 Seconds East 16.5 feet  
 thence North 05 Degrees 45 Minutes 48 Seconds East 16.5 feet  
 thence North 05 Degrees 04 Minutes 14 Seconds East 16.5 feet  
 thence North 05 Degrees 21 Minutes 25 Seconds East 17.3 feet  
 thence North 05 Degrees 27 Minutes 38 Seconds East 19 feet  
 thence North 04 Degrees 44 Minutes 55 Seconds East 19.8 feet  
 thence North 04 Degrees 32 Minutes 51 Seconds East 20.6 feet  
 thence North 05 Degrees 01 Minutes 58 Seconds East 19.8 feet  
 thence North 04 Degrees 16 Minutes 28 Seconds East 20.6 feet  
 thence North 04 Degrees 16 Minutes 28 Seconds East 20.6 feet

thence North 04 Degrees 49 Minutes 14 Seconds East	20.6 feet
thence North 05 Degrees 01 Minutes 58 Seconds East	22.2 feet
thence North 05 Degrees 48 Minutes 58 Seconds East	23.1 feet
thence North 06 Degrees 13 Minutes 53 Seconds East	24 feet
thence North 06 Degrees 15 Minutes 06 Seconds East	25.6 feet
thence North 07 Degrees 04 Minutes 11 Seconds East	24.8 feet
thence North 08 Degrees 21 Minutes 28 Seconds East	25.7 feet
thence North 10 Degrees 39 Minutes 16 Seconds East	25.9 feet
thence North 12 Degrees 02 Minutes 22 Seconds East	26.9 feet
thence North 13 Degrees 57 Minutes 46 Seconds East	26.2 feet
thence North 15 Degrees 28 Minutes 47 Seconds East	26.4 feet
thence North 17 Degrees 22 Minutes 41 Seconds East	26.7 feet
thence North 20 Degrees 18 Minutes 24 Seconds East	26.3 feet
thence North 21 Degrees 17 Minutes 50 Seconds East	25.6 feet
thence North 20 Degrees 28 Minutes 22 Seconds East	25.4 feet
thence North 21 Degrees 18 Minutes 15 Seconds East	26.5 feet
thence North 21 Degrees 37 Minutes 45 Seconds East	27.4 feet
thence North 20 Degrees 49 Minutes 10 Seconds East	28.1 feet
thence North 22 Degrees 32 Minutes 52 Seconds East	26.7 feet
thence North 21 Degrees 37 Minutes 31 Seconds East	28.3 feet
thence North 21 Degrees 51 Minutes 27 Seconds East	27.5 feet
thence North 21 Degrees 37 Minutes 45 Seconds East	27.4 feet
thence North 22 Degrees 05 Minutes 32 Seconds East	26.6 feet
thence North 22 Degrees 09 Minutes 27 Seconds East	26.6 feet
thence North 22 Degrees 17 Minutes 16 Seconds East	26.7 feet
thence North 22 Degrees 27 Minutes 05 Seconds East	27.6 feet
thence North 22 Degrees 25 Minutes 19 Seconds East	28.5 feet
thence North 22 Degrees 41 Minutes 21 Seconds East	29.4 feet
thence North 22 Degrees 46 Minutes 08 Seconds East	30.3 feet
thence North 23 Degrees 40 Minutes 32 Seconds East	30.5 feet
thence North 23 Degrees 57 Minutes 22 Seconds East	30.6 feet
thence North 23 Degrees 10 Minutes 30 Seconds East	31.3 feet
thence North 23 Degrees 43 Minutes 25 Seconds East	31.4 feet
thence North 24 Degrees 06 Minutes 18 Seconds East	31.5 feet
thence North 23 Degrees 20 Minutes 36 Seconds East	32.2 feet
thence North 22 Degrees 48 Minutes 24 Seconds East	32.1 feet
thence North 22 Degrees 51 Minutes 38 Seconds East	32.1 feet
thence North 21 Degrees 51 Minutes 54 Seconds East	33.7 feet
thence North 21 Degrees 23 Minutes 52 Seconds East	33.6 feet
thence North 21 Degrees 35 Minutes 06 Seconds East	33.6 feet
thence North 21 Degrees 43 Minutes 29 Seconds East	34.5 feet
thence North 21 Degrees 33 Minutes 14 Seconds East	33.6 feet
thence North 20 Degrees 05 Minutes 04 Seconds East	33.3 feet
thence North 19 Degrees 22 Minutes 12 Seconds East	32.3 feet
thence North 19 Degrees 14 Minutes 14 Seconds East	31.3 feet
thence North 20 Degrees 26 Minutes 54 Seconds East	29.8 feet
thence North 19 Degrees 19 Minutes 12 Seconds East	29.6 feet
thence North 19 Degrees 18 Minutes 53 Seconds East	28.7 feet
thence North 18 Degrees 10 Minutes 33 Seconds East	29.4 feet



thence North 18 Degrees 05 Minutes 46 Seconds East	30.3 feet
thence North 17 Degrees 44 Minutes 00 Seconds East	31.1 feet
thence North 17 Degrees 47 Minutes 27 Seconds East	31.1 feet
thence North 16 Degrees 53 Minutes 47 Seconds East	32.6 feet
thence North 17 Degrees 23 Minutes 25 Seconds East	32.7 feet
thence North 17 Degrees 29 Minutes 54 Seconds East	33.6 feet
thence North 17 Degrees 17 Minutes 06 Seconds East	33.6 feet
thence North 17 Degrees 49 Minutes 38 Seconds East	32.8 feet
thence North 18 Degrees 07 Minutes 00 Seconds East	32 feet
thence North 18 Degrees 09 Minutes 14 Seconds East	32 feet
thence North 20 Degrees 04 Minutes 54 Seconds East	31.5 feet
thence North 19 Degrees 33 Minutes 20 Seconds East	31.4 feet
thence North 18 Degrees 42 Minutes 23 Seconds East	31.2 feet
thence North 18 Degrees 49 Minutes 13 Seconds East	31.3 feet
thence North 19 Degrees 24 Minutes 24 Seconds East	31.3 feet
thence North 20 Degrees 37 Minutes 42 Seconds East	30.8 feet
thence North 20 Degrees 54 Minutes 29 Seconds East	31.8 feet
thence North 21 Degrees 17 Minutes 53 Seconds East	30.9 feet
thence North 21 Degrees 30 Minutes 07 Seconds East	31.8 feet
thence North 21 Degrees 26 Minutes 49 Seconds East	31.8 feet
thence North 20 Degrees 25 Minutes 17 Seconds East	30.7 feet
thence North 18 Degrees 33 Minutes 42 Seconds East	32.1 feet
thence North 19 Degrees 33 Minutes 20 Seconds East	31.4 feet
thence North 18 Degrees 16 Minutes 22 Seconds East	30.3 feet
thence North 23 Degrees 06 Minutes 00 Seconds East	29.5 feet
thence North 23 Degrees 54 Minutes 49 Seconds East	29.7 feet
thence North 21 Degrees 58 Minutes 45 Seconds East	29.3 feet
thence North 21 Degrees 09 Minutes 08 Seconds East	30 feet
thence North 21 Degrees 44 Minutes 02 Seconds East	30.1 feet
thence North 21 Degrees 40 Minutes 15 Seconds East	31 feet
thence North 21 Degrees 26 Minutes 49 Seconds East	31.8 feet
thence North 21 Degrees 39 Minutes 59 Seconds East	31.9 feet
thence North 21 Degrees 33 Minutes 24 Seconds East	31.8 feet
thence North 21 Degrees 15 Minutes 32 Seconds East	15.8 feet
thence North 21 Degrees 08 Minutes 53 Seconds East	16.8 feet
thence North 20 Degrees 38 Minutes 42 Seconds East	33.4 feet
thence North 21 Degrees 20 Minutes 29 Seconds East	32.7 feet
thence North 20 Degrees 56 Minutes 53 Seconds East	33.4 feet
thence North 20 Degrees 41 Minutes 51 Seconds East	33.4 feet
thence North 21 Degrees 17 Minutes 16 Seconds East	32.6 feet
thence North 20 Degrees 27 Minutes 06 Seconds East	31.6 feet
thence North 20 Degrees 22 Minutes 01 Seconds East	29.9 feet
thence North 20 Degrees 28 Minutes 06 Seconds East	28 feet
thence North 21 Degrees 18 Minutes 37 Seconds East	27.4 feet
thence North 23 Degrees 07 Minutes 45 Seconds East	26.8 feet
thence North 23 Degrees 38 Minutes 54 Seconds East	26 feet
thence North 25 Degrees 49 Minutes 20 Seconds East	24.7 feet
thence North 24 Degrees 48 Minutes 25 Seconds East	25.4 feet
thence North 27 Degrees 10 Minutes 29 Seconds East	24 feet

thence North 26 Degrees 28 Minutes 36 Seconds East	23.9 feet
thence North 26 Degrees 43 Minutes 19 Seconds East	22.1 feet
thence North 27 Degrees 01 Minutes 04 Seconds East	21.2 feet
thence North 26 Degrees 32 Minutes 23 Seconds East	18.4 feet
thence North 25 Degrees 52 Minutes 16 Seconds East	12.8 feet
thence North 22 Degrees 28 Minutes 58 Seconds East	7.1 feet
thence North 21 Degrees 44 Minutes 54 Seconds East	7.1 feet
thence North 19 Degrees 43 Minutes 28 Seconds East	7.9 feet
thence North 18 Degrees 14 Minutes 28 Seconds East	11.3 feet
thence North 14 Degrees 35 Minutes 23 Seconds East	14.4 feet
thence North 13 Degrees 05 Minutes 51 Seconds East	18.6 feet
thence North 15 Degrees 49 Minutes 28 Seconds East	18.8 feet
thence North 16 Degrees 29 Minutes 14 Seconds East	20.6 feet
thence North 16 Degrees 11 Minutes 21 Seconds East	21.4 feet
thence North 12 Degrees 10 Minutes 24 Seconds East	21.9 feet
thence North 16 Degrees 55 Minutes 45 Seconds East	19.7 feet
thence North 16 Degrees 54 Minutes 04 Seconds East	19.8 feet
thence North 26 Degrees 30 Minutes 22 Seconds East	17.5 feet
thence North 19 Degrees 24 Minutes 09 Seconds East	18.3 feet
thence North 25 Degrees 02 Minutes 48 Seconds East	17.3 feet
thence North 29 Degrees 15 Minutes 22 Seconds East	16 feet
thence North 35 Degrees 57 Minutes 15 Seconds East	15.3 feet
thence North 37 Degrees 12 Minutes 24 Seconds East	16.5 feet
thence North 43 Degrees 27 Minutes 24 Seconds East	18.2 feet
thence North 53 Degrees 29 Minutes 17 Seconds East	19.4 feet
thence North 44 Degrees 20 Minutes 10 Seconds East	21.9 feet
thence North 46 Degrees 25 Minutes 43 Seconds East	21.5 feet
thence North 48 Degrees 38 Minutes 52 Seconds East	21.2 feet
thence North 47 Degrees 52 Minutes 49 Seconds East	20.9 feet
thence North 48 Degrees 14 Minutes 14 Seconds East	21.1 feet
thence North 50 Degrees 31 Minutes 55 Seconds East	20.8 feet
thence North 47 Degrees 52 Minutes 49 Seconds East	20.9 feet
thence North 50 Degrees 28 Minutes 29 Seconds East	20.8 feet
thence North 49 Degrees 56 Minutes 30 Seconds East	20.6 feet
thence North 47 Degrees 27 Minutes 26 Seconds East	20.7 feet
thence North 42 Degrees 34 Minutes 29 Seconds East	21.3 feet
thence North 36 Degrees 20 Minutes 59 Seconds East	20.5 feet
thence North 24 Degrees 47 Minutes 44 Seconds East	21.7 feet
thence North 16 Degrees 41 Minutes 37 Seconds East	21.4 feet
thence North 09 Degrees 03 Minutes 31 Seconds East	20.8 feet
thence North 08 Degrees 13 Minutes 52 Seconds East	19.9 feet
thence North 12 Degrees 54 Minutes 47 Seconds East	19.4 feet
thence North 22 Degrees 28 Minutes 58 Seconds East	19.6 feet
thence North 31 Degrees 27 Minutes 35 Seconds East	20.3 feet
thence North 37 Degrees 40 Minutes 13 Seconds East	20.9 feet
thence North 42 Degrees 01 Minutes 52 Seconds East	19.9 feet
thence North 39 Degrees 22 Minutes 31 Seconds East	20.3 feet
thence North 37 Degrees 32 Minutes 31 Seconds East	19.7 feet
thence North 38 Degrees 39 Minutes 11 Seconds East	20 feet



thence North 44 Degrees 54 Minutes 07 Seconds East 19.8 feet  
 thence North 51 Degrees 33 Minutes 36 Seconds East 18.7 feet  
 thence North 58 Degrees 09 Minutes 07 Seconds East 18.8 feet  
 thence North 64 Degrees 24 Minutes 19 Seconds East 19.2 feet  
 thence North 66 Degrees 44 Minutes 12 Seconds East 18.9 feet  
 thence North 58 Degrees 25 Minutes 50 Seconds East 19 feet  
 thence North 50 Degrees 48 Minutes 57 Seconds East 18.3 feet  
 thence North 39 Degrees 33 Minutes 44 Seconds East 17.1 feet  
 thence North 28 Degrees 27 Minutes 44 Seconds East 16.8 feet  
 thence North 15 Degrees 20 Minutes 33 Seconds East 17.9 feet  
 thence North 00 Degrees 47 Minutes 30 Seconds East 17.2 feet  
 thence North 15 Degrees 01 Minutes 37 Seconds West 17.8 feet  
 thence North 18 Degrees 30 Minutes 55 Seconds West 19 feet  
 thence North 18 Degrees 45 Minutes 51 Seconds West 19.9 feet  
 thence North 32 Degrees 33 Minutes 43 Seconds West 19.4 feet  
 thence North 28 Degrees 27 Minutes 49 Seconds West 20.5 feet  
 thence North 25 Degrees 51 Minutes 06 Seconds West 19.1 feet  
 thence North 09 Degrees 59 Minutes 53 Seconds West 18.3 feet  
 thence North 04 Degrees 45 Minutes 53 Seconds West 17.3 feet  
 thence North 02 Degrees 45 Minutes 12 Seconds East 17.3 feet  
 thence North 18 Degrees 38 Minutes 25 Seconds East 16.5 feet  
 thence North 36 Degrees 38 Minutes 37 Seconds East 15.4 feet  
 thence North 48 Degrees 13 Minutes 44 Seconds East 17.3 feet  
 thence North 53 Degrees 08 Minutes 33 Seconds East 19.3 feet  
 thence North 53 Degrees 19 Minutes 11 Seconds East 20.7 feet  
 thence North 55 Degrees 23 Minutes 46 Seconds East 20.4 feet  
 thence North 50 Degrees 10 Minutes 10 Seconds East 21.9 feet  
 thence North 51 Degrees 55 Minutes 04 Seconds East 21.4 feet  
 thence North 46 Degrees 36 Minutes 27 Seconds East 21.6 feet  
 thence North 44 Degrees 17 Minutes 35 Seconds East 19.6 feet  
 thence North 30 Degrees 02 Minutes 21 Seconds East 18.1 feet  
 thence North 11 Degrees 18 Minutes 38 Seconds East 18.4 feet  
 thence North 01 Degrees 53 Minutes 36 Seconds West 18.9 feet  
 thence North 18 Degrees 30 Minutes 55 Seconds West 19 feet  
 thence North 33 Degrees 19 Minutes 24 Seconds West 19.6 feet  
 thence North 46 Degrees 44 Minutes 41 Seconds West 20.2 feet  
 thence North 55 Degrees 28 Minutes 06 Seconds West 20.1 feet  
 thence North 58 Degrees 29 Minutes 41 Seconds West 21.9 feet  
 thence North 62 Degrees 17 Minutes 08 Seconds West 22.6 feet  
 thence North 62 Degrees 22 Minutes 04 Seconds West 22.8 feet  
 thence North 60 Degrees 32 Minutes 04 Seconds West 23.1 feet  
 thence North 62 Degrees 08 Minutes 02 Seconds West 22.6 feet  
 thence North 60 Degrees 21 Minutes 41 Seconds West 23 feet  
 thence North 58 Degrees 51 Minutes 31 Seconds West 23.7 feet  
 thence North 60 Degrees 34 Minutes 29 Seconds West 23.2 feet  
 thence North 56 Degrees 36 Minutes 34 Seconds West 23.7 feet  
 thence North 60 Degrees 10 Minutes 02 Seconds West 22.9 feet  
 thence North 58 Degrees 50 Minutes 15 Seconds West 22 feet  
 thence North 61 Degrees 41 Minutes 20 Seconds West 20.6 feet



thence North 67 Degrees 20 Minutes 08 Seconds West 18.9 feet  
 thence North 66 Degrees 44 Minutes 24 Seconds West 18.5 feet  
 thence North 68 Degrees 36 Minutes 57 Seconds West 17.8 feet  
 thence North 69 Degrees 20 Minutes 08 Seconds West 18.3 feet  
 thence North 69 Degrees 46 Minutes 01 Seconds West 18.7 feet  
 thence North 70 Degrees 44 Minutes 32 Seconds West 19.6 feet  
 thence North 64 Degrees 30 Minutes 17 Seconds West 20.7 feet  
 thence North 57 Degrees 12 Minutes 16 Seconds West 21 feet  
 thence North 51 Degrees 38 Minutes 22 Seconds West 21 feet  
 thence North 48 Degrees 17 Minutes 56 Seconds West 20.8 feet  
 thence North 41 Degrees 03 Minutes 39 Seconds West 21.7 feet  
 thence North 40 Degrees 24 Minutes 01 Seconds West 20.4 feet  
 thence North 42 Degrees 45 Minutes 28 Seconds West 17.8 feet  
 thence North 42 Degrees 29 Minutes 49 Seconds West 13.3 feet  
 thence North 42 Degrees 21 Minutes 25 Seconds West 9.9 feet  
 thence North 48 Degrees 32 Minutes 21 Seconds West 6.2 feet  
 thence North 44 Degrees 36 Minutes 13 Seconds West 11.5 feet  
 thence North 46 Degrees 14 Minutes 19 Seconds West 14.2 feet  
 thence North 47 Degrees 14 Minutes 10 Seconds West 14.4 feet  
 thence North 43 Degrees 31 Minutes 40 Seconds West 15.8 feet  
 thence North 45 Degrees 47 Minutes 11 Seconds West 16.4 feet  
 thence North 45 Degrees 05 Minutes 01 Seconds West 18.5 feet  
 thence North 42 Degrees 27 Minutes 33 Seconds West 21.1 feet  
 thence North 43 Degrees 20 Minutes 27 Seconds West 22.4 feet  
 thence North 41 Degrees 38 Minutes 50 Seconds West 25.1 feet  
 thence North 42 Degrees 23 Minutes 13 Seconds West 26.5 feet  
 thence North 41 Degrees 45 Minutes 23 Seconds West 27.4 feet  
 thence North 41 Degrees 17 Minutes 01 Seconds West 27.2 feet  
 thence North 39 Degrees 45 Minutes 23 Seconds West 27.6 feet  
 thence North 39 Degrees 28 Minutes 23 Seconds West 28.6 feet  
 thence North 39 Degrees 50 Minutes 47 Seconds West 29.8 feet  
 thence North 41 Degrees 44 Minutes 54 Seconds West 29.6 feet  
 thence North 43 Degrees 03 Minutes 04 Seconds West 30.2 feet  
 thence North 46 Degrees 04 Minutes 05 Seconds West 29.4 feet  
 thence North 49 Degrees 53 Minutes 19 Seconds West 27.8 feet  
 thence North 52 Degrees 43 Minutes 51 Seconds West 26.9 feet  
 thence North 56 Degrees 52 Minutes 54 Seconds West 26.8 feet  
 thence North 59 Degrees 08 Minutes 39 Seconds West 27 feet  
 thence North 61 Degrees 18 Minutes 44 Seconds West 27.1 feet  
 thence North 60 Degrees 45 Minutes 53 Seconds West 26.6 feet  
 thence North 56 Degrees 48 Minutes 54 Seconds West 25.3 feet  
 thence North 50 Degrees 39 Minutes 07 Seconds West 24.4 feet  
 thence North 48 Degrees 18 Minutes 44 Seconds West 22.1 feet  
 thence North 48 Degrees 01 Minutes 32 Seconds West 7.3 feet  
 thence North 43 Degrees 02 Minutes 48 Seconds West 11.2 feet  
 thence North 36 Degrees 46 Minutes 07 Seconds West 12.2 feet  
 thence North 33 Degrees 32 Minutes 23 Seconds West 12.8 feet  
 thence North 33 Degrees 22 Minutes 51 Seconds West 13.7 feet  
 thence North 33 Degrees 01 Minutes 37 Seconds West 14.6 feet



thence North 31 Degrees 21 Minutes 44 Seconds West 16.3 feet  
 thence North 33 Degrees 29 Minutes 20 Seconds West 16.7 feet  
 thence North 33 Degrees 55 Minutes 51 Seconds West 17.8 feet  
 thence North 35 Degrees 34 Minutes 50 Seconds West 17 feet  
 thence North 36 Degrees 20 Minutes 07 Seconds West 16.2 feet  
 thence North 35 Degrees 51 Minutes 05 Seconds West 15.1 feet  
 thence North 34 Degrees 10 Minutes 41 Seconds West 13.8 feet  
 thence North 35 Degrees 30 Minutes 02 Seconds West 11 feet  
 thence North 36 Degrees 08 Minutes 13 Seconds West 18.2 feet  
 thence North 36 Degrees 19 Minutes 36 Seconds West 11.2 feet  
 thence North 37 Degrees 49 Minutes 40 Seconds West 11.4 feet  
 thence North 38 Degrees 46 Minutes 18 Seconds West 9.4 feet  
 thence North 36 Degrees 48 Minutes 03 Seconds West 10.2 feet  
 thence North 37 Degrees 58 Minutes 03 Seconds West 10.4 feet  
 thence North 35 Degrees 40 Minutes 27 Seconds West 12.1 feet  
 thence North 36 Degrees 51 Minutes 28 Seconds West 13.3 feet  
 thence North 38 Degrees 33 Minutes 28 Seconds West 14.6 feet  
 thence North 39 Degrees 08 Minutes 42 Seconds West 15.8 feet  
 thence North 38 Degrees 27 Minutes 45 Seconds West 17.7 feet  
 thence North 38 Degrees 21 Minutes 57 Seconds West 19.8 feet  
 thence North 38 Degrees 57 Minutes 33 Seconds West 21 feet  
 thence North 41 Degrees 15 Minutes 54 Seconds West 18.5 feet  
 thence North 40 Degrees 46 Minutes 29 Seconds West 12.9 feet  
 thence North 46 Degrees 12 Minutes 32 Seconds West 5.8 feet  
 thence North 36 Degrees 08 Minutes 13 Seconds West 5.1 feet  
 thence North 40 Degrees 19 Minutes 47 Seconds West 7.5 feet  
 thence North 39 Degrees 35 Minutes 20 Seconds West 11.7 feet  
 thence North 41 Degrees 27 Minutes 44 Seconds West 15.3 feet  
 thence North 41 Degrees 56 Minutes 59 Seconds West 18.7 feet  
 thence North 41 Degrees 03 Minutes 39 Seconds West 21.7 feet  
 thence North 42 Degrees 15 Minutes 23 Seconds West 23.2 feet  
 thence North 41 Degrees 35 Minutes 27 Seconds West 25.1 feet  
 thence North 42 Degrees 04 Minutes 29 Seconds West 26.4 feet  
 thence North 40 Degrees 50 Minutes 33 Seconds West 28.1 feet  
 thence North 42 Degrees 33 Minutes 50 Seconds West 27.7 feet  
 thence North 41 Degrees 04 Minutes 05 Seconds West 29.3 feet  
 thence North 42 Degrees 11 Minutes 21 Seconds West 28.7 feet  
 thence North 40 Degrees 14 Minutes 01 Seconds West 30 feet  
 thence North 41 Degrees 41 Minutes 42 Seconds West 29.5 feet  
 thence North 40 Degrees 51 Minutes 12 Seconds West 30.2 feet  
 thence North 41 Degrees 02 Minutes 31 Seconds West 30.3 feet  
 thence North 39 Degrees 54 Minutes 36 Seconds West 30.9 feet  
 thence North 40 Degrees 19 Minutes 47 Seconds West 31.1 feet  
 thence North 41 Degrees 55 Minutes 22 Seconds West 30.7 feet  
 thence North 40 Degrees 39 Minutes 09 Seconds West 31.2 feet  
 thence North 42 Degrees 29 Minutes 49 Seconds West 29.9 feet  
 thence North 40 Degrees 36 Minutes 59 Seconds West 30.1 feet  
 thence North 41 Degrees 30 Minutes 12 Seconds West 29.4 feet  
 thence North 40 Degrees 52 Minutes 22 Seconds West 29.2 feet



thence North 41 Degrees 29 Minutes 30 Seconds West 27.3 feet  
 thence North 42 Degrees 15 Minutes 53 Seconds West 25.4 feet  
 thence North 42 Degrees 06 Minutes 26 Seconds West 24.2 feet  
 thence North 45 Degrees 28 Minutes 15 Seconds West 23.3 feet  
 thence North 43 Degrees 28 Minutes 21 Seconds West 24.8 feet  
 thence North 42 Degrees 51 Minutes 34 Seconds West 25.6 feet  
 thence North 41 Degrees 58 Minutes 06 Seconds West 26.4 feet  
 thence North 43 Degrees 23 Minutes 43 Seconds West 25.8 feet  
 thence North 41 Degrees 48 Minutes 30 Seconds West 26.3 feet  
 thence North 40 Degrees 49 Minutes 47 Seconds West 25.9 feet  
 thence North 40 Degrees 26 Minutes 29 Seconds West 25.8 feet  
 thence North 38 Degrees 37 Minutes 14 Seconds West 25.1 feet  
 thence North 37 Degrees 42 Minutes 55 Seconds West 24.8 feet  
 thence North 35 Degrees 10 Minutes 22 Seconds West 26 feet  
 thence North 36 Degrees 17 Minutes 39 Seconds West 25.4 feet  
 thence North 36 Degrees 44 Minutes 21 Seconds West 24.5 feet  
 thence North 38 Degrees 11 Minutes 20 Seconds West 22.9 feet  
 thence North 44 Degrees 07 Minutes 49 Seconds West 20.5 feet  
 thence North 45 Degrees 30 Minutes 03 Seconds West 19.8 feet  
 thence North 47 Degrees 34 Minutes 21 Seconds West 18.1 feet  
 thence North 48 Degrees 41 Minutes 02 Seconds West 17.3 feet  
 thence North 49 Degrees 32 Minutes 09 Seconds West 17.6 feet  
 thence North 50 Degrees 13 Minutes 26 Seconds West 17.8 feet  
 thence North 52 Degrees 52 Minutes 20 Seconds West 12.2 feet  
 thence North 44 Degrees 16 Minutes 44 Seconds West 9.1 feet  
 thence North 52 Degrees 18 Minutes 02 Seconds West 6.7 feet  
 thence North 46 Degrees 25 Minutes 22 Seconds West 10.7 feet  
 thence North 47 Degrees 30 Minutes 07 Seconds West 13.3 feet  
 thence North 41 Degrees 59 Minutes 23 Seconds West 16.5 feet  
 thence North 43 Degrees 09 Minutes 03 Seconds West 18 feet  
 thence North 41 Degrees 33 Minutes 59 Seconds West 19.6 feet  
 thence North 43 Degrees 03 Minutes 04 Seconds West 20.1 feet  
 thence North 41 Degrees 15 Minutes 27 Seconds West 21.7 feet  
 thence North 42 Degrees 17 Minutes 12 Seconds West 22.1 feet  
 thence North 42 Degrees 51 Minutes 05 Seconds West 22.3 feet  
 thence North 41 Degrees 34 Minutes 57 Seconds West 21.8 feet  
 thence North 43 Degrees 11 Minutes 17 Seconds West 20.2 feet  
 thence North 44 Degrees 12 Minutes 01 Seconds West 19.4 feet  
 thence North 45 Degrees 43 Minutes 33 Seconds West 18.7 feet  
 thence North 45 Degrees 00 Minutes 41 Seconds West 18.5 feet  
 thence North 47 Degrees 00 Minutes 13 Seconds West 17.9 feet  
 thence North 48 Degrees 55 Minutes 38 Seconds West 16.1 feet  
 thence North 50 Degrees 19 Minutes 21 Seconds West 14 feet  
 thence North 57 Degrees 44 Minutes 01 Seconds West 10.7 feet  
 thence North 62 Degrees 08 Minutes 48 Seconds West 6.9 feet  
 thence North 57 Degrees 04 Minutes 04 Seconds West 4.6 feet  
 thence North 67 Degrees 50 Minutes 52 Seconds West 4.3 feet  
 thence North 76 Degrees 54 Minutes 25 Seconds West 7.1 feet  
 thence North 66 Degrees 05 Minutes 20 Seconds West 10 feet



thence North 68 Degrees 54 Minutes 06 Seconds West 11.2 feet  
 thence North 70 Degrees 22 Minutes 59 Seconds West 12 feet  
 thence North 68 Degrees 26 Minutes 43 Seconds West 13.2 feet  
 thence North 63 Degrees 30 Minutes 12 Seconds West 14.6 feet  
 thence North 57 Degrees 38 Minutes 18 Seconds West 16.7 feet  
 thence North 54 Degrees 49 Minutes 16 Seconds West 18.4 feet  
 thence North 48 Degrees 28 Minutes 32 Seconds West 19.7 feet  
 thence North 45 Degrees 38 Minutes 04 Seconds West 19.8 feet  
 thence North 41 Degrees 08 Minutes 28 Seconds West 19.5 feet  
 thence North 34 Degrees 25 Minutes 57 Seconds West 18.8 feet  
 thence North 27 Degrees 57 Minutes 14 Seconds West 18.5 feet  
 thence North 24 Degrees 45 Minutes 09 Seconds West 17.1 feet  
 thence North 22 Degrees 32 Minutes 19 Seconds West 16 feet  
 thence North 24 Degrees 52 Minutes 00 Seconds West 12.6 feet  
 thence North 25 Degrees 00 Minutes 07 Seconds West 9 feet  
 thence North 26 Degrees 17 Minutes 09 Seconds West 7.3 feet  
 thence North 26 Degrees 51 Minutes 52 Seconds West 6.5 feet  
 thence North 30 Degrees 04 Minutes 08 Seconds West 9.5 feet  
 thence North 31 Degrees 58 Minutes 48 Seconds West 13.5 feet  
 thence North 33 Degrees 11 Minutes 20 Seconds West 17.6 feet  
 thence North 39 Degrees 48 Minutes 11 Seconds West 19.1 feet  
 thence North 42 Degrees 05 Minutes 46 Seconds West 22 feet  
 thence North 46 Degrees 53 Minutes 08 Seconds West 22.6 feet  
 thence North 45 Degrees 11 Minutes 25 Seconds West 24.4 feet  
 thence North 44 Degrees 49 Minutes 36 Seconds West 25.3 feet  
 thence North 46 Degrees 12 Minutes 06 Seconds West 23.6 feet  
 thence North 44 Degrees 30 Minutes 16 Seconds West 21.7 feet  
 thence North 46 Degrees 31 Minutes 57 Seconds West 23.7 feet  
 thence North 48 Degrees 03 Minutes 07 Seconds West 4.8 feet  
 thence North 53 Degrees 14 Minutes 48 Seconds West 8.2 feet  
 thence North 53 Degrees 25 Minutes 46 Seconds West 12.3 feet  
 thence North 58 Degrees 05 Minutes 59 Seconds West 15.4 feet  
 thence North 63 Degrees 01 Minutes 48 Seconds West 17.9 feet  
 thence North 70 Degrees 55 Minutes 59 Seconds West 19.8 feet  
 thence North 70 Degrees 50 Minutes 43 Seconds West 22.2 feet  
 thence North 78 Degrees 15 Minutes 17 Seconds West 23.6 feet  
 thence North 82 Degrees 48 Minutes 13 Seconds West 25.2 feet  
 thence North 83 Degrees 05 Minutes 06 Seconds West 26.1 feet  
 thence North 85 Degrees 05 Minutes 10 Seconds West 27.1 feet  
 thence North 83 Degrees 29 Minutes 40 Seconds West 27.7 feet  
 thence North 80 Degrees 10 Minutes 29 Seconds West 23.3 feet  
 thence North 80 Degrees 50 Minutes 13 Seconds West 15 feet  
 thence North 76 Degrees 15 Minutes 47 Seconds West 6.8 feet  
 thence South 89 Degrees 42 Minutes 01 Seconds West 3.1 feet  
 thence North 82 Degrees 28 Minutes 41 Seconds West 6 feet  
 thence North 79 Degrees 29 Minutes 42 Seconds West 8.8 feet  
 thence North 78 Degrees 00 Minutes 00 Seconds West 11.6 feet  
 thence North 76 Degrees 39 Minutes 23 Seconds West 13.9 feet  
 thence North 75 Degrees 52 Minutes 32 Seconds West 16.5 feet

thence North 74 Degrees 51 Minutes 25 Seconds West 18.5 feet  
 thence North 71 Degrees 23 Minutes 41 Seconds West 20.3 feet  
 thence North 67 Degrees 40 Minutes 46 Seconds West 21.3 feet  
 thence North 65 Degrees 53 Minutes 28 Seconds West 21.8 feet  
 thence North 63 Degrees 46 Minutes 20 Seconds West 22.1 feet  
 thence North 63 Degrees 41 Minutes 45 Seconds West 21.9 feet  
 thence North 62 Degrees 07 Minutes 15 Seconds West 20.9 feet  
 thence North 64 Degrees 32 Minutes 10 Seconds West 18.9 feet  
 thence North 61 Degrees 46 Minutes 35 Seconds West 17.2 feet  
 thence North 67 Degrees 08 Minutes 05 Seconds West 14.6 feet  
 thence North 72 Degrees 18 Minutes 43 Seconds West 13.3 feet  
 thence North 72 Degrees 39 Minutes 19 Seconds West 13.5 feet  
 thence North 73 Degrees 52 Minutes 24 Seconds West 14.5 feet  
 thence North 75 Degrees 07 Minutes 42 Seconds West 15.7 feet  
 thence North 73 Degrees 16 Minutes 44 Seconds West 16.8 feet  
 thence North 74 Degrees 33 Minutes 12 Seconds West 18.1 feet  
 thence North 70 Degrees 04 Minutes 46 Seconds West 19 feet  
 thence North 63 Degrees 36 Minutes 32 Seconds West 20.1 feet  
 thence North 59 Degrees 29 Minutes 01 Seconds West 17.4 feet  
 thence North 59 Degrees 30 Minutes 55 Seconds West 1.8 feet  
 thence North 56 Degrees 36 Minutes 33 Seconds West 17.8 feet  
 thence North 51 Degrees 10 Minutes 02 Seconds West 14.3 feet

thence North 50 Degrees 45 Minutes 38 Seconds West 9 feet more or less to **the ending point**  
**at:** 37 degrees 08 minutes 00.76 seconds North Latitude and -111 degrees 45 minutes 37.69 seconds West  
 Longitude, which can be converted to mapping accuracy State Plane Utah South Zone NAD 83 feet  
 coordinates of X = 1,564,483.5 feet and Y = 10,012,604.7 feet.