

**Acknowledgment and  
Notice of Acknowledgment  
of Acceptance of R.S. 2477  
Right-of-Way Grant**

**ENTRY NO. 00139842**

06/18/2008 03:28:13 PM B: 0351 P: 0745  
Easements and Right of Ways PAGE 1 / 13  
VERJEAN CARUSO, KANE COUNTY RECORDER  
FEE \$ 0.00 BY GOVERNOR OF UTAH



**THE STATE OF UTAH**

**TO ALL WHOM THESE PRESENTS SHALL COME, Greeting:**

**Know ye,** This is an Acknowledgment and Notice of Acknowledgment made under Utah Code Sections 72-5-309 through 310 inclusive, that the grant of the United States of America of “the right of way for the construction of highways over public lands, not reserved for public uses” under United States Revised Statutes 2477 (43 U.S.C. Section 932 (repealed October 21, 1976, with proviso recognizing the validity of rights-of-way already established)) was accepted for and on behalf of the State of Utah and its political subdivision Kane County as it pertains to the highway located in Kane County known as Horse Flat Road; County Road Number: K7310; State Geographic Information Database (SGID) Road Identification Number: RD130777. Total road length is 4.03 miles more or less.

The reason for this Acknowledgment and Notice of Acknowledgment includes, but is not limited to, the fact that the road was constructed, mechanically, or by continuous use as a public highway for a period of at least ten years, over public lands not reserved for public uses, prior to the earlier of (a) the October 21, 1976 repeal of R.S. 2477 or (b) the date the servient estate was reserved for public uses.

This Acknowledgment and Notice of Acknowledgment applies only to the segments of the road that traverse land owned by the Bureau of Land Management, United States Department of the Interior, and does not apply to segments of the road that traverse land owned by any other person or entity. The State of Utah and its political subdivisions reserve the right to make further acknowledgments and notices of acknowledgment with regard to road segments that traverse land owned by other entities, including the United States of America, through one or more of its agencies.

A printed copy of a map showing the location of the road in said county is appended hereto as “Attachment 1,” a printed copy of representative photos of the road is appended hereto as “Attachment 2,” a printed copy of a description of the beginning and ending points of the entire road together with a list of Townships, Ranges and Sections that may be traversed by the road in said county is appended hereto as “Attachment 3,” and a printed copy of the Road Centerline Description Cover Page(s) is appended hereto as “Attachment 4.” The Appendices listed in “Attachment 4” that contain the actual road centerline descriptions are incorporated herein by reference. Affidavits provided by individuals familiar with the road are appended hereto as “Attachment 5.”

A printed copy of this Acknowledgment and Notice of Acknowledgment, together with its Attachments and Appendices, may be viewed and/or obtained at the office of the Utah State Archives.

An electronic copy of this Acknowledgment and Notice of Acknowledgment, together with its Attachments and Appendices, may be viewed and/or downloaded as read-only PDF (Portable Document Format) files via the

Internet at <http://recorded2477roads.utah.gov>.

The owner of the servient estate in the land underlying the road-segments subject to this Acknowledgment and Notice is believed to be the United States of America through one or more of its agencies. Any of such agencies or any other person with a servient ownership claim or a competing dominant estate right-of-way ownership claim, may file a petition in the State District Court for Salt Lake County for a decision regarding the correctness of this Acknowledgment. A claimant shall file a petition within sixty (60) days after receipt of this Notice.

**In Witness Whereof**, I, John Harja, the official designee of the Governor of the State of Utah, in conformity to the laws of the State (Utah Code Sections 72-5-308 through 310 inclusive), have caused this Acknowledgment and Notice of Acknowledgment to be made.

Signed by my hand in Salt Lake City, Utah, the 12<sup>th</sup> day of June, 2008.

By the Governor's Designee


  
\_\_\_\_\_  
John Harja


**CERTIFICATION**

State of Utah                    )  
  : ss  
County of Salt Lake         )

I hereby certify that the signer of the foregoing document, John Harja, is personally known by me, has made a voluntary signature and taken an oath stating that he is the official designee of the Governor of the State of Utah and is authorized to sign this document on the Governor's behalf pursuant to Utah Code Section 72-5-309. He further vouched that, based upon information and belief, the facts alleged therein are true.

Dated this 12<sup>th</sup> day of June, 2008.

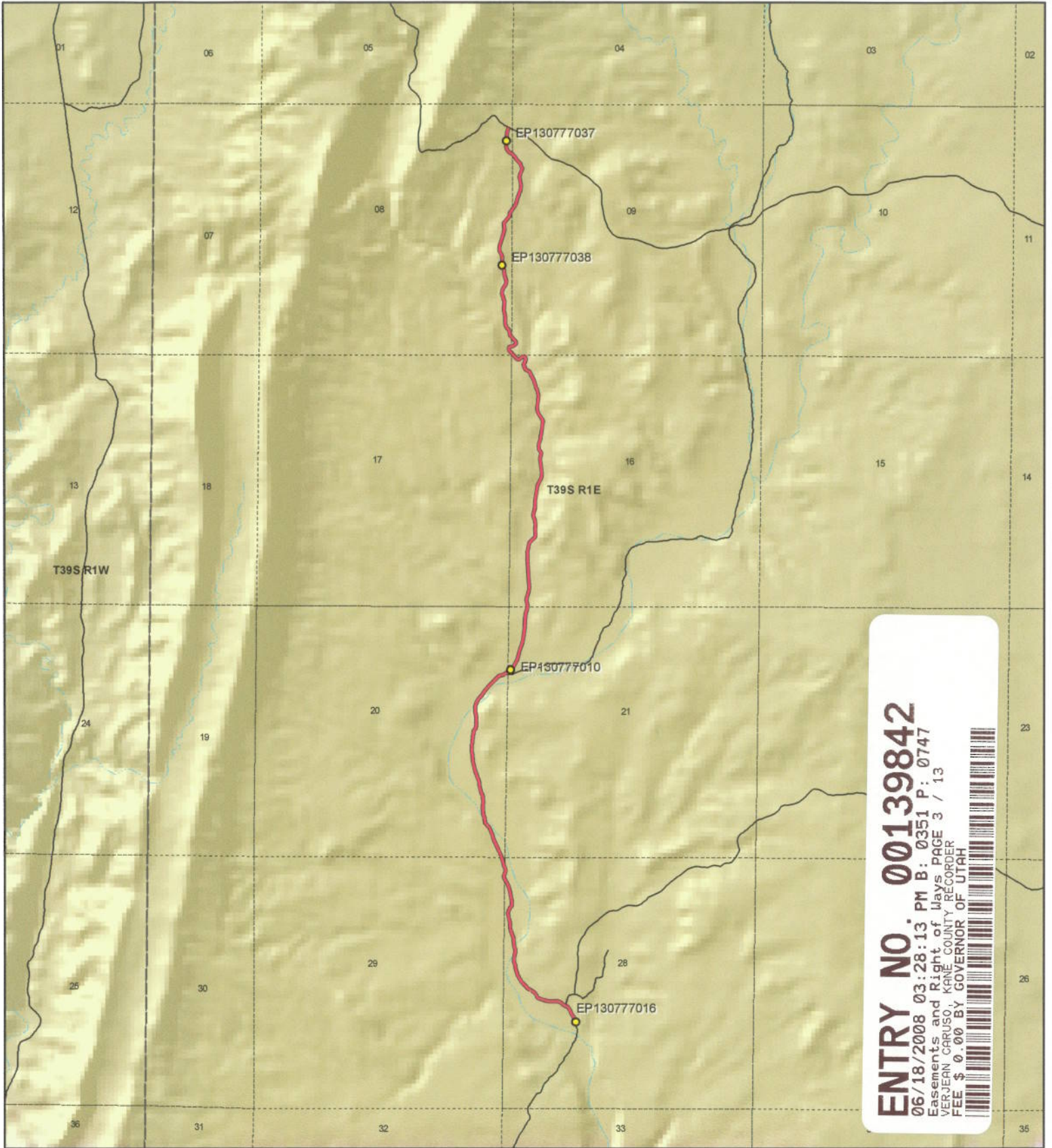


  
\_\_\_\_\_  
Notary Public

**ENTRY NO. 00139842**

06/18/2008 03:28:13 PM B: 0351 P: 0746  
Easements and Right of Ways PAGE 2 / 13  
VERJEAN CARUSO, KANE COUNTY RECORDER  
FEE \$ 0.00 BY GOVERNOR OF UTAH





**ENTRY NO. 00139842**  
 06/18/2008 03:28:13 PM B: 0351 P: 0747  
 Easements and Right of Ways PAGE 3 / 13  
 VERJEAN CARUSO, KANE COUNTY RECORDER  
 FEE \$ 0.00 BY GOVERNOR OF UTAH

**Horse Flat Road - Kane County**  
**SGID RD\_ID RD130777**

**Land Ownership Categories**

- ◆ BLM
- ◆ Private
- ◆ SITLA, State Trust Land
- ◆ USFS, National Forest
- ◆ State Parks and Recreation
- ◆ Tribal, Indian Reservation
- ◆ NPS, National Park
- ◆ Wilderness
- ◆ UDWR Wildlife Reserve
- ◆ DOD, Military
- ◆ State Sovereign Land
- ◆ National Recreation Area
- ◆ USFWS, Natl. Wildlife Refuge

**Transportation Network**

- Horse Flat Road
- Title V: Issued Or Under Consideration By BLM Or County
- Other Roads
- Photo Event Point
- Section = 1 Mile



1:32,874

1 inch equals 0.5 miles



Map prepared by the State of Utah  
 Automated Geographic Reference Center  
 Room 5130 State Office Building  
 Salt Lake City, Utah 84114  
 Jun 10, 2008





EP130777010



EP130777016



EP130777037



EP130777038

**ENTRY NO. 00139842**

06/18/2008 03:28:13 PM B: 0351 P: 0748

Easements and Right of Ways PAGE 4 / 13

VERJEAN CARUSO, KANE COUNTY RECORDER

FEE \$ 0.00 BY GOVERNOR OF UTAH



EP000000000

EP000000000

**Horse Flat Road - Kane County**

**SGID RD\_ID RD130777**

Map prepared by the State of Utah  
Automated Geographic Reference Center  
Room 5130 State Office Building  
Salt Lake City, Utah 84114  
June 10, 2008



## Attachment 3

### Beginning & Ending Points and Township, Range, and Section References For:

**Popular Name: Horse Flat Road**

**County: Kane**

**County Road Number: K7310**

**State Geographic Information Database (SGID) Road Identification Number: RD130777.**

**Total Road Length: 4.03 miles more or less.**

**Beginning at a point** on the road centerline located at 37 degrees 23 minutes 019.7 seconds North Latitude and -111 degrees 48 minutes 34.99 seconds West Longitude, which can be converted to mapping accuracy State Plane Utah South Zone NAD 83 feet coordinates of X = 1,550,433.5 feet and Y = 10,105,592.1 feet based on the US Survey Foot conversion.

**Ending at a point** on the road centerline located at 37 degrees 26 minutes 26.04 seconds North Latitude and -111 degrees 48 minutes 054.9 seconds West Longitude, which can be converted to mapping accuracy State Plane Utah South Zone NAD 83 feet coordinates of X = 1,548,890.0 feet and Y = 10,124,444.1 feet based on the US Survey Foot conversion.

This road may traverse:

Township 39 South Range 1 East, Section(s) 8,9,16,20,21,28,29, Salt Lake Base & Meridian  
See Attachment 1 above for a cartographic depiction of the course of this road.

**ENTRY NO. 00139842**

06/18/2008 03:28:13 PM B: 0351 P: 0749

Easements and Right of Ways PAGE 5 / 13

VERJEAN CARUSO, KANE COUNTY RECORDER

FEE \$ 0.00 BY GOVERNOR OF UTAH



**Attachment 4  
Road Centerline Description Cover Page(s)**

**Popular Name: Horse Flat Road**

**County: Kane**

**County Road Number: K7310**

**State Geographic Information Database (SGID) Road Identification Number: RD130777.**

**Total Road Length: 4.03 miles more or less.**

**Centerline Descriptions Of Road-Segments That Cross Over Federally Owned Land, Derived From Global Positioning System Data And Cross-checked against USGS Digital Orthophoto Quadrangles Compiled By The Utah Automated Geographic Reference Center And Entered Into The State Geographic Information Database (SGID).**

<b>Road-Segments Listed by SGID Road Identification Number (RD_ID)</b>	<b>Road-Segment Numbers</b>	<b>Believed Ownership Of Servient Estate</b>	<b>Approximate Segment Length</b>	<b>See Attached Appendix</b>
<b>RD130777</b>	<b>001</b>	<b>BLM</b>	<b>4.03 Miles</b>	<b>A</b>
		<b>Total Road Length</b>	<b>4.03</b>	<b>_____</b>

\* Indicates that a Title V permit will be requested, is in process, or has been issued.

† Indicates that road-segments crossing Forest Service land are under consideration by the state and county as of the date of this Acknowledgment and Notice of Acknowledgment.

**ENTRY NO. 00139842**

06/18/2008 03:28:13 PM B: 0351 P: 0750  
Easements and Right of Ways PAGE 6 / 13  
VERJEAN CARUSO, KANE COUNTY RECORDER  
FEE \$ 0.00 BY GOVERNOR OF UTAH



**Attachment 5**

**ENTRY NO. 00139842**

06/18/2008 03:28:13 PM B: 0351 P: 0751

Easements and Right of Ways PAGE 7 / 13

VERJEAN CARUSO, KANE COUNTY RECORDER

FEE \$ 0.00 BY GOVERNOR OF UTAH



**AFFIDAVIT OF VANE CAMPBELL**

**HORSE FLAT ROAD**

**COUNTY ROAD NUMBER K7310**

**KANE COUNTY, UTAH**

State of Utah                    )  
  : ss.  
County of Kane                 )

Vane Campbell, being first duly sworn, deposes and states as follows:

1. I am an adult competent to testify about the matters set forth below based upon my personal knowledge. I was born January 4, 1930, in Circleville, UT and moved to Alton, Kane County, Utah when I was two years old and have lived in Alton for the past 74 years. I started to work for the Kane County Road Department in 1967. I left the county in 1970 for other employment and returned to the county road department in 1972 and was made Superintendent of the Kane County Road Department in 1974. I worked for the road department until I retired in 1992.

2. I have traveled and am familiar with a road in Kane County known as the Horse Flat Road. I am also familiar with the land the road traverses. When I first used and observed the road in 1967, it followed the same route as in 1992 when I last observed it. Attached is a Kane County map showing the Horse Flat Road. To the best of my knowledge and based upon my use of and familiarity with this road and the land it traverses, the location and route of the road are correctly illustrated on the attached map. The County also identifies this road according to the road number listed above.

3. I have observed that the road has been open to the public for all to use, to come and go as they pleased, since at least as early as 1967 and continuing through 1976 to 1992. Throughout this time period I have observed travel on the road by various



means, including Kane County road maintenance vehicles, cars, four wheel drive vehicles, ATVs and trucks. Throughout this time period, the road has been used weekly for more than ten continuous years prior to 1976.

4. Throughout the time period from the early 1967 to 1992, I have used the road myself for performing maintenance on the roads and/or traveling in and through the area.

5. Throughout the time period described in the previous paragraph, I observed vehicles using the road at various times for the uses described in the previous paragraph, plus ranching, cedar post cutting, recreation, hiking, rock hounding, livestock operations.


6. It is also the reputation in the community that this road has been open to the public for all to use, to come and go as they pleased, since at least as early as the early 1900s and continuing through 1976 to the present.

7. Prior to 1976, I personally performed maintenance and construction activities on the road.

Dated this 15 day of May, 2007.

Jane Campbell  
VANE CAMPBELL

SUBSCRIBED AND SWORN to before me this 15th day of May, 2007.

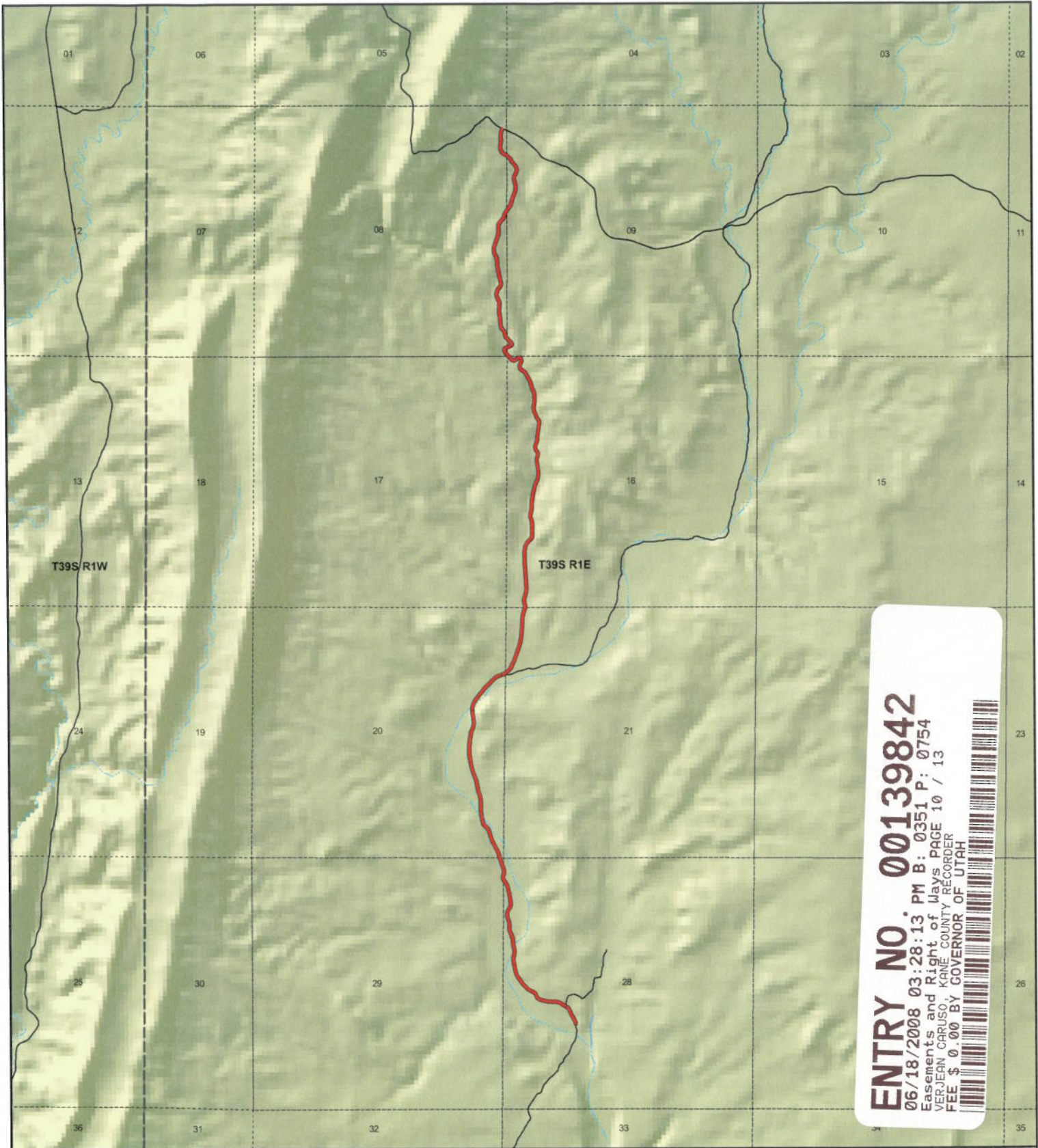


Gloria Schrader  
NOTARY PUBLIC

**ENTRY NO. 00139842**

06/18/2008 03:28:13 PM B: 0351 P: 0753  
Easements and Right of Ways PAGE 9 / 13  
VERJEAN CARUSO, KANE COUNTY RECORDER  
FEE \$ 0.00 BY GOVERNOR OF UTAH





**ENTRY NO. 00139842**  
 06/18/2008 03:28:13 PM B: 0351 P: 0754  
 Easements and Right of Ways PAGE 10 / 13  
 VERJEAN CARUSO, KANE COUNTY RECORDER  
 FEE \$ 0.00 BY GOVERNOR OF UTAH






**Horse Flat Road  
 County Unique - K7310**





**Land Ownership Categories**

-  BLM
-  Private
-  SITLA, State Trust Land
-  USFS, National Forest
-  Wildlife Reserve
-  National Park/Monument (NPS)
-  National Rec. Area
-  Wilderness
-  State Park

**Transportation Network**

-  Horse Flat Road
-  State / U.S. Highway
-  Local Roads

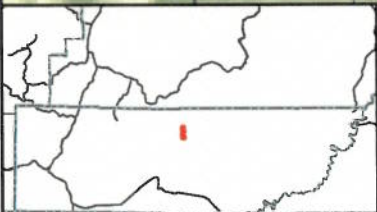
**Misc**

-  City / Town
-  Municipalities
-  Section = 1 Mile
-  Monument Boundary



1:32,302

1 inch equals 0.5 miles



Map prepared by the State of Utah  
 AGRC  
 Room 5130 State Office Building  
 Salt Lake City, Utah 84114  
 May 08, 2007



**AFFIDAVIT OF BRENT OWENS**

**HORSE FLAT ROAD**

**KANE COUNTY ROAD NUMBER K7310**

**KANE COUNTY, UTAH**

State of Utah                    )  
  : ss.  
County of Kane                 )


BRENT OWENS, being first duly sworn, deposes and states as follows:

1. I am an adult competent to testify about the matters set forth below based upon my personal knowledge. I have lived in Kane County for 36 years. I was born April 2, 1946.

2. I have traveled and am familiar with a road in Kane County known as the Horse Flat Road. I am also familiar with the land the road traverses. When I first used and observed the road in 1955, it followed the same route as in 1994 when I last observed it. Attached is a Kane County map showing Horse Flat Road. To the best of my knowledge and based upon my use of and familiarity with this road and the land it traverses, the location and route of the road are correctly illustrated on the attached map. The County also identifies this road according to the road number listed above.

3. I have observed that the road has been open to the public for all to use, to come and go as they pleased, since at least as early as 1955 and continuing through 1976 to 1994. Throughout this time period I have observed travel on the road by various means, including trucks, maintenance vehicles, jeeps and ATV's. Throughout this time period, the road has been used weekly, for more than ten continuous years prior to 1976, and continuing through 1994.

**ENTRY NO. 00139842**  
06/18/2008 03:28:13 PM B: 0351 P: 0755  
Easements and Right of Ways PAGE 11 / 13  
VERJEAN CARUSO, KANE COUNTY RECORDER  
FEE \$ 0.00 BY GOVERNOR OF UTAH



4. Throughout the time period from 1955 to 1994, I have used the road myself for hunting, BLM maintenance assistance and traveling in and through the area.

5. Throughout the time period described in the previous paragraph, I observed vehicles using the road at various times for the uses described in the previous paragraph, plus livestock operations, oil and gas exploration, tourism, wood gathering, recreation, prospecting for minerals, camping and government access.

6. It is also the reputation in the community that this road has been open to the public for all to use, to come and go as they pleased, since at least as early as the early 1900s and continuing through 1976 to the present, for the uses described in the previous paragraphs.


7. Prior to 1976, I observed graders performing maintenance and construction activities on the road.

Dated this 16 day of May, 2007.


  
BRENT OWENS

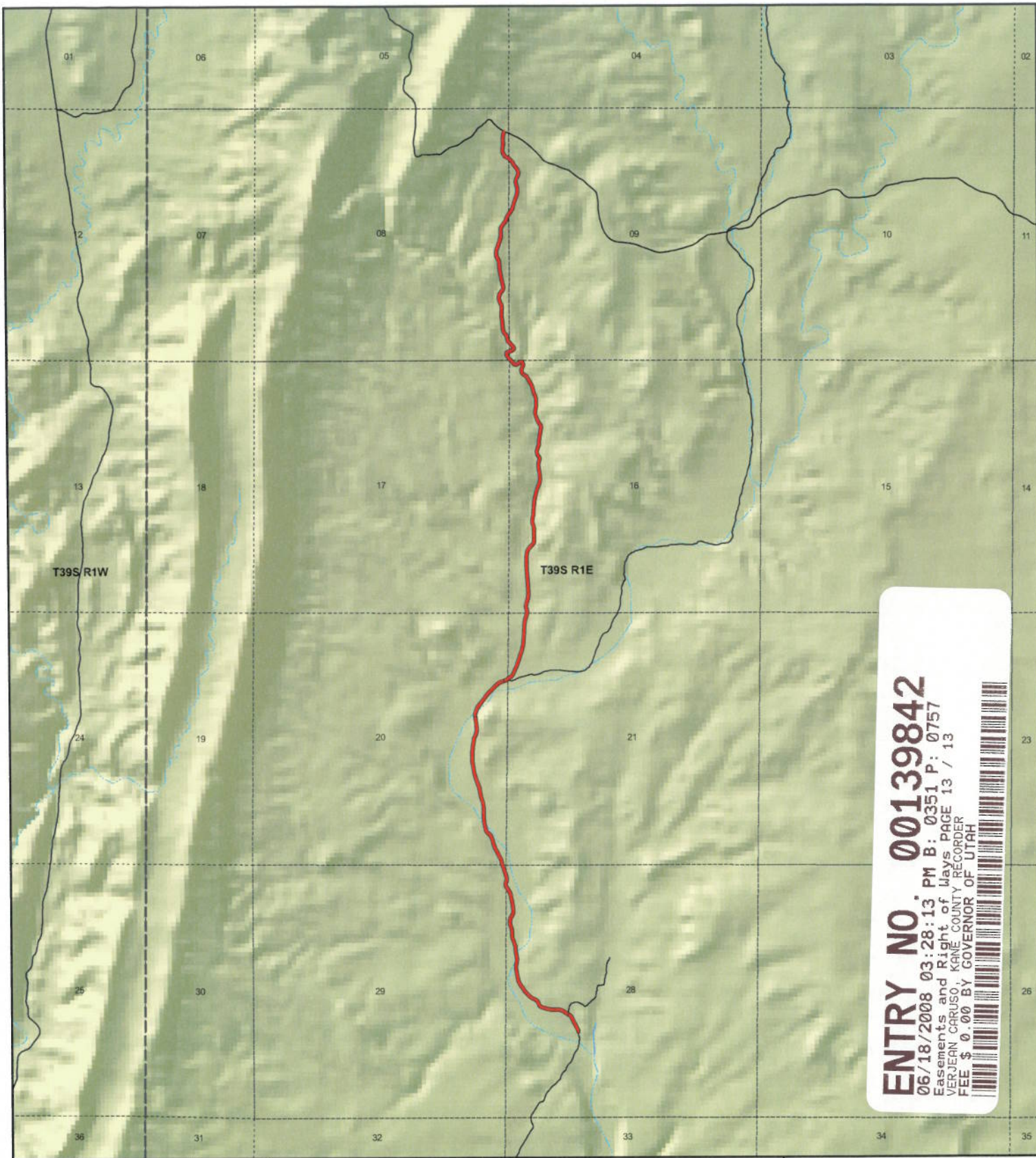
SUBSCRIBED AND SWORN to before me this 16<sup>th</sup> day of May, 2007.

  
NOTARY PUBLIC



**ENTRY NO. 00139842**  
06/18/2008 03:28:13 PM B: 0351 P: 0756  
Easements and Right of Ways PAGE 12 / 13  
VERJEAN CARUSO, KANE COUNTY RECORDER  
FEE \$ 0.00 BY GOVERNOR OF UTAH



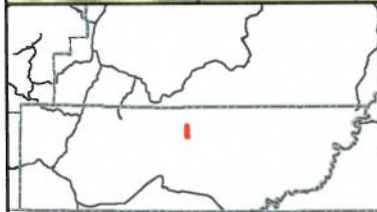


**ENTRY NO. 00139842**  
 06/18/2008 03:28:13 PM B: 0351 P: 0757  
 Easements and Right of Ways PAGE 13 / 13  
 VERJEAN CARUSO KANE COUNTY RECORDER  
 FEE \$ 0.00 BY GOVERNOR OF UTAH

**Horse Flat Road  
 County Unique - K7310**

- Land Ownership Categories**
- BLM
  - Private
  - SITLA, State Trust Land
  - USFS, National Forest
  - Wildlife Reserve
  - National Park/Monument (NPS)
  - National Rec. Area
  - Wilderness
  - State Park

- Transportation Network**
- Horse Flat Road
  - State / U.S. Highway
  - Local Roads
- Misc**
- City / Town
  - Municipalities
  - Section = 1 Mile
  - Monument Boundary



1:32,302  
 1 inch equals 0.5 miles



Map prepared by the State of Utah  
 AGRC  
 Room 5130 State Office Building  
 Salt Lake City, Utah 84114  
 May 08, 2007



## Appendix A to Attachment 4

**Popular Name: Horse Flat Road**

**County: Kane**

**County Road Number: K7310**

**State Geographic Information Database (SGID) Road Identification Number: RD130777.**

**Road-Segment Number: 001**

**Road-Segment Length: 4.03 miles more or less.**

**Believed owner of the land underlying this road-segment is: Bureau of Land Management.**

*The following description is based upon the geographic coordinate system using the NAD83 Datum. The source is GPS mapping grade data as indicated in the metadata and/or the transportation data model of the State of Utah Geographic Information Database (SGID).*

The road-segment itself is the monument that is identified by its physical presence on the land. The location of said physical presence is closely approximated by mapping grade Global Positioning System (GPS) data. Said data are checked against the corresponding gray-scale 1-meter Digital Orthophoto Quadrangles published by the United States Geological Survey (USGS) to verify a reasonable degree of accuracy. In circumstances where accurate satellite signal acquisition is not possible, such as deep, narrow canyons or under a canopy of dense foliage, or where very sharp curves in the road make accuracy questionable, such portions of the road were digitized from the corresponding gray-scale 1-meter Digital Orthophoto Quadrangles published by the United States Geological Survey (USGS).

This road-segment may traverse:

Township 39 South Range 1 East, Section(s) 8,9,16,20,21,28,29, Salt Lake Base & Meridian

The following description closely approximates the location of the centerline of the physical monument (Horse Flat Road)-- Segment 001 based on mapping grade Global Positioning System (GPS) data as defined above:

**Beginning at a point** on the road center line located at 37 degrees 23 minutes 019.7 seconds North Latitude and -111 degrees 48 minutes 34.99 seconds West Longitude, which can be converted to mapping accuracy State Plane Utah South Zone NAD 83 feet coordinates of X = 1,550,433.5 feet and Y = 10,105,592.1 feet; thence the following courses along the said road center line:

thence North 01 Degrees 44 Minutes 02 Seconds West 2.6 feet  
thence North 13 Degrees 21 Minutes 48 Seconds West 4.2 feet  
thence North 25 Degrees 37 Minutes 54 Seconds West 5.4 feet  
thence North 13 Degrees 37 Minutes 01 Seconds West 10.1 feet  
thence North 05 Degrees 04 Minutes 58 Seconds West 9.1 feet  
thence North 25 Degrees 11 Minutes 21 Seconds West 115.8 feet  
thence North 28 Degrees 19 Minutes 43 Seconds West 24.2 feet  
thence North 33 Degrees 01 Minutes 05 Seconds West 65.3 feet  
thence North 25 Degrees 52 Minutes 58 Seconds West 28.2 feet  
thence North 19 Degrees 11 Minutes 16 Seconds West 33 feet  
thence North 23 Degrees 06 Minutes 33 Seconds West 34.7 feet  
thence North 37 Degrees 39 Minutes 27 Seconds West 37.2 feet

thence North 50 Degrees 05 Minutes 25 Seconds West 35.6 feet  
thence North 58 Degrees 38 Minutes 52 Seconds West 15.9 feet  
thence North 58 Degrees 34 Minutes 14 Seconds West 88.7 feet  
thence North 53 Degrees 02 Minutes 22 Seconds West 39.3 feet  
thence North 59 Degrees 02 Minutes 38 Seconds West 39.5 feet  
thence North 74 Degrees 12 Minutes 15 Seconds West 35.6 feet  
thence North 84 Degrees 36 Minutes 50 Seconds West 33.1 feet  
thence North 87 Degrees 37 Minutes 29 Seconds West 52.7 feet  
thence South 85 Degrees 25 Minutes 18 Seconds West 66 feet  
thence North 87 Degrees 12 Minutes 00 Seconds West 45.5 feet  
thence North 78 Degrees 05 Minutes 49 Seconds West 46.6 feet  
thence North 75 Degrees 09 Minutes 06 Seconds West 47.1 feet  
thence North 73 Degrees 05 Minutes 09 Seconds West 122 feet  
thence North 58 Degrees 03 Minutes 12 Seconds West 24.6 feet  
thence North 50 Degrees 36 Minutes 33 Seconds West 12.8 feet  
thence North 40 Degrees 15 Minutes 08 Seconds West 33.2 feet  
thence North 18 Degrees 28 Minutes 50 Seconds West 37.1 feet  
thence North 31 Degrees 01 Minutes 51 Seconds West 34.4 feet  
thence North 46 Degrees 21 Minutes 14 Seconds West 36.6 feet  
thence North 58 Degrees 45 Minutes 31 Seconds West 34.5 feet  
thence North 62 Degrees 29 Minutes 17 Seconds West 31.7 feet  
thence North 65 Degrees 57 Minutes 20 Seconds West 23.9 feet  
thence North 59 Degrees 56 Minutes 07 Seconds West 30.8 feet  
thence North 50 Degrees 45 Minutes 56 Seconds West 34.9 feet  
thence North 46 Degrees 23 Minutes 20 Seconds West 72.2 feet  
thence North 43 Degrees 10 Minutes 02 Seconds West 66 feet  
thence North 37 Degrees 03 Minutes 51 Seconds West 59.4 feet  
thence North 34 Degrees 59 Minutes 34 Seconds West 57.8 feet  
thence North 38 Degrees 49 Minutes 18 Seconds West 31.5 feet  
thence North 34 Degrees 17 Minutes 57 Seconds West 35.6 feet  
thence North 29 Degrees 21 Minutes 40 Seconds West 39.5 feet  
thence North 21 Degrees 14 Minutes 59 Seconds West 42.1 feet  
thence North 16 Degrees 32 Minutes 58 Seconds West 41.9 feet  
thence North 13 Degrees 40 Minutes 12 Seconds West 43 feet  
thence North 10 Degrees 16 Minutes 46 Seconds West 85.8 feet  
thence North 14 Degrees 36 Minutes 13 Seconds West 65.2 feet  
thence North 07 Degrees 04 Minutes 41 Seconds West 28.1 feet  
thence North 02 Degrees 01 Minutes 13 Seconds West 29.5 feet  
thence North 02 Degrees 32 Minutes 51 Seconds East 37 feet  
thence North 08 Degrees 44 Minutes 30 Seconds East 39.9 feet  
thence North 13 Degrees 05 Minutes 16 Seconds East 34.6 feet  
thence North 10 Degrees 31 Minutes 02 Seconds East 30.1 feet  
thence North 06 Degrees 23 Minutes 58 Seconds East 26.4 feet  
thence North 05 Degrees 55 Minutes 53 Seconds West 46.2 feet  
thence North 13 Degrees 44 Minutes 31 Seconds West 65.8 feet  
thence North 08 Degrees 31 Minutes 16 Seconds West 14.9 feet  
thence North 05 Degrees 49 Minutes 00 Seconds West 119.5 feet  
thence North 07 Degrees 44 Minutes 00 Seconds West 38.1 feet  
thence North 15 Degrees 20 Minutes 06 Seconds West 35.7 feet

thence North 22 Degrees 20 Minutes 17 Seconds West 37.2 feet  
thence North 25 Degrees 40 Minutes 46 Seconds West 70.8 feet  
thence North 16 Degrees 54 Minutes 20 Seconds West 28.3 feet  
thence North 08 Degrees 01 Minutes 08 Seconds West 40.6 feet  
thence North 01 Degrees 11 Minutes 28 Seconds West 14.8 feet  
thence North 00 Degrees 00 Minutes 03 Seconds East 43.5 feet  
thence North 04 Degrees 37 Minutes 22 Seconds West 51.8 feet  
thence North 09 Degrees 39 Minutes 46 Seconds West 54.9 feet  
thence North 15 Degrees 28 Minutes 41 Seconds West 54.4 feet  
thence North 17 Degrees 46 Minutes 40 Seconds West 53.3 feet  
thence North 06 Degrees 51 Minutes 43 Seconds West 52.9 feet  
thence North 12 Degrees 53 Minutes 01 Seconds East 53.1 feet  
thence North 25 Degrees 15 Minutes 38 Seconds East 53.7 feet  
thence North 31 Degrees 08 Minutes 26 Seconds East 53.9 feet  
thence North 24 Degrees 08 Minutes 51 Seconds East 27 feet  
thence North 02 Degrees 28 Minutes 43 Seconds East 80.5 feet  
thence North 08 Degrees 22 Minutes 35 Seconds West 62.2 feet  
thence North 10 Degrees 15 Minutes 15 Seconds West 62.5 feet  
thence North 11 Degrees 54 Minutes 33 Seconds West 62 feet  
thence North 12 Degrees 08 Minutes 18 Seconds West 59.5 feet  
thence North 15 Degrees 26 Minutes 34 Seconds West 57.8 feet  
thence North 21 Degrees 33 Minutes 34 Seconds West 54.6 feet  
thence North 26 Degrees 11 Minutes 27 Seconds West 54.7 feet  
thence North 33 Degrees 28 Minutes 12 Seconds West 51.9 feet  
thence North 31 Degrees 14 Minutes 21 Seconds West 36.6 feet  
thence North 31 Degrees 12 Minutes 11 Seconds West 10.3 feet  
thence North 11 Degrees 06 Minutes 58 Seconds West 40.9 feet  
thence North 11 Degrees 50 Minutes 57 Seconds East 39.4 feet  
thence North 22 Degrees 00 Minutes 58 Seconds East 14.9 feet  
thence North 22 Degrees 00 Minutes 39 Seconds East 25.9 feet  
thence North 05 Degrees 08 Minutes 25 Seconds East 45.3 feet  
thence North 12 Degrees 42 Minutes 33 Seconds West 55.4 feet  
thence North 17 Degrees 21 Minutes 53 Seconds West 3.5 feet  
thence North 17 Degrees 11 Minutes 41 Seconds West 54 feet  
thence North 18 Degrees 23 Minutes 52 Seconds West 56.1 feet  
thence North 17 Degrees 51 Minutes 26 Seconds West 56.8 feet  
thence North 18 Degrees 23 Minutes 14 Seconds West 56.1 feet  
thence North 18 Degrees 02 Minutes 48 Seconds West 11.2 feet  
thence North 18 Degrees 07 Minutes 35 Seconds West 44.8 feet  
thence North 17 Degrees 45 Minutes 13 Seconds West 55 feet  
thence North 26 Degrees 08 Minutes 58 Seconds West 57.4 feet  
thence North 28 Degrees 44 Minutes 29 Seconds West 58.8 feet  
thence North 26 Degrees 20 Minutes 12 Seconds West 60.3 feet  
thence North 25 Degrees 34 Minutes 30 Seconds West 59.9 feet  
thence North 25 Degrees 40 Minutes 49 Seconds West 58.1 feet  
thence North 19 Degrees 58 Minutes 33 Seconds West 56.6 feet  
thence North 16 Degrees 41 Minutes 01 Seconds West 53.9 feet  
thence North 16 Degrees 54 Minutes 32 Seconds West 48.8 feet  
thence North 22 Degrees 01 Minutes 43 Seconds West 46.8 feet



thence North 26 Degrees 57 Minutes 37 Seconds West 45 feet  
thence North 26 Degrees 58 Minutes 32 Seconds West 54.2 feet  
thence North 50 Degrees 03 Minutes 07 Seconds West 40.6 feet  
thence North 45 Degrees 39 Minutes 00 Seconds West 42 feet  
thence North 34 Degrees 44 Minutes 27 Seconds West 34.8 feet  
thence North 03 Degrees 22 Minutes 36 Seconds West 28.8 feet  
thence North 29 Degrees 07 Minutes 49 Seconds West 23.4 feet  
thence North 03 Degrees 46 Minutes 40 Seconds West 22.2 feet  
thence North 04 Degrees 16 Minutes 21 Seconds West 28 feet  
thence North 10 Degrees 55 Minutes 41 Seconds West 35.1 feet  
thence North 13 Degrees 07 Minutes 18 Seconds West 37.9 feet  
thence North 11 Degrees 33 Minutes 42 Seconds West 36.8 feet  
thence North 08 Degrees 35 Minutes 57 Seconds West 39.8 feet  
thence North 06 Degrees 05 Minutes 47 Seconds West 44.5 feet  
thence North 00 Degrees 40 Minutes 08 Seconds East 48.4 feet  
thence North 04 Degrees 51 Minutes 55 Seconds East 50.3 feet  
thence North 00 Degrees 53 Minutes 53 Seconds East 51.7 feet  
thence North 05 Degrees 56 Minutes 21 Seconds West 51.1 feet  
thence North 08 Degrees 49 Minutes 58 Seconds West 49.8 feet  
thence North 13 Degrees 19 Minutes 38 Seconds West 50.5 feet  
thence North 17 Degrees 12 Minutes 40 Seconds West 51.5 feet  
thence North 16 Degrees 11 Minutes 16 Seconds West 52 feet  
thence North 14 Degrees 08 Minutes 48 Seconds West 52.4 feet  
thence North 12 Degrees 15 Minutes 01 Seconds West 52 feet  
thence North 10 Degrees 41 Minutes 29 Seconds West 51.7 feet  
thence North 11 Degrees 53 Minutes 35 Seconds West 51.1 feet  
thence North 14 Degrees 39 Minutes 41 Seconds West 50.8 feet  
thence North 18 Degrees 34 Minutes 25 Seconds West 51 feet  
thence North 22 Degrees 10 Minutes 17 Seconds West 51.3 feet  
thence North 22 Degrees 55 Minutes 49 Seconds West 50.7 feet  
thence North 15 Degrees 56 Minutes 39 Seconds West 49.4 feet  
thence North 16 Degrees 28 Minutes 59 Seconds West 50.4 feet  
thence North 13 Degrees 14 Minutes 46 Seconds West 53 feet  
thence North 09 Degrees 50 Minutes 44 Seconds West 53.2 feet  
thence North 07 Degrees 45 Minutes 48 Seconds West 51.3 feet  
thence North 07 Degrees 40 Minutes 41 Seconds West 45.5 feet  
thence North 08 Degrees 13 Minutes 48 Seconds West 22.4 feet  
thence North 06 Degrees 14 Minutes 22 Seconds West 4.1 feet  
thence North 08 Degrees 49 Minutes 58 Seconds West 3.3 feet  
thence North 09 Degrees 23 Minutes 32 Seconds West 27.4 feet  
thence North 07 Degrees 31 Minutes 44 Seconds West 48 feet  
thence North 02 Degrees 35 Minutes 33 Seconds West 54.2 feet  
thence North 01 Degrees 38 Minutes 48 Seconds East 55 feet  
thence North 03 Degrees 00 Minutes 30 Seconds East 53.4 feet  
thence North 03 Degrees 58 Minutes 57 Seconds East 51.8 feet  
thence North 07 Degrees 04 Minutes 02 Seconds East 49.6 feet  
thence North 09 Degrees 08 Minutes 26 Seconds East 47.4 feet  
thence North 10 Degrees 34 Minutes 27 Seconds East 46.8 feet  
thence North 12 Degrees 05 Minutes 10 Seconds East 47.9 feet

thence North 02 Degrees 00 Minutes 36 Seconds West 45.1 feet  
 thence North 32 Degrees 39 Minutes 11 Seconds East 51.8 feet  
 thence North 22 Degrees 14 Minutes 46 Seconds East 44.4 feet  
 thence North 14 Degrees 39 Minutes 14 Seconds East 44.1 feet  
 thence North 05 Degrees 48 Minutes 42 Seconds East 41.3 feet  
 thence North 00 Degrees 59 Minutes 22 Seconds West 41 feet  
 thence North 04 Degrees 40 Minutes 40 Seconds West 37.9 feet  
 thence North 07 Degrees 34 Minutes 29 Seconds West 34.7 feet  
 thence North 07 Degrees 25 Minutes 37 Seconds West 33.1 feet  
 thence North 09 Degrees 30 Minutes 04 Seconds West 34.1 feet  
 thence North 08 Degrees 44 Minutes 41 Seconds West 34.9 feet  
 thence North 08 Degrees 06 Minutes 38 Seconds West 27.3 feet  
 thence North 07 Degrees 53 Minutes 48 Seconds West 9.9 feet  
 thence North 07 Degrees 23 Minutes 44 Seconds West 7.4 feet  
 thence North 03 Degrees 16 Minutes 33 Seconds West 63.3 feet  
 thence North 07 Degrees 42 Minutes 58 Seconds East 38.1 feet  
 thence North 18 Degrees 24 Minutes 47 Seconds East 80.6 feet  
 thence North 27 Degrees 56 Minutes 04 Seconds East 43.8 feet  
 thence North 35 Degrees 47 Minutes 36 Seconds East 44.7 feet  
 thence North 39 Degrees 49 Minutes 26 Seconds East 90.1 feet  
 thence North 35 Degrees 07 Minutes 37 Seconds East 126.9 feet  
 thence North 38 Degrees 15 Minutes 56 Seconds East 79.8 feet  
 thence North 43 Degrees 51 Minutes 46 Seconds East 243.6 feet  
 thence North 49 Degrees 30 Minutes 41 Seconds East 101.8 feet  
 thence North 64 Degrees 17 Minutes 27 Seconds East 51.6 feet  
 thence North 72 Degrees 19 Minutes 56 Seconds East 78.4 feet  
 thence North 72 Degrees 08 Minutes 02 Seconds East 12.3 feet  
 thence North 57 Degrees 45 Minutes 21 Seconds East 68.9 feet  
 thence North 57 Degrees 42 Minutes 56 Seconds East 8.6 feet  
 thence North 53 Degrees 07 Minutes 29 Seconds East 63.3 feet  
 thence North 44 Degrees 03 Minutes 14 Seconds East 51.6 feet  
 thence North 27 Degrees 21 Minutes 25 Seconds East 207.5 feet  
 thence North 18 Degrees 16 Minutes 26 Seconds East 223.3 feet  
 thence North 16 Degrees 28 Minutes 22 Seconds East 142.3 feet  
 thence North 12 Degrees 19 Minutes 04 Seconds East 125.3 feet  
 thence North 05 Degrees 04 Minutes 13 Seconds East 215.9 feet  
 thence North 03 Degrees 03 Minutes 12 Seconds East 204.6 feet  
 thence North 10 Degrees 56 Minutes 55 Seconds East 93.7 feet  
 thence North 17 Degrees 18 Minutes 30 Seconds East 84.4 feet  
 thence North 08 Degrees 40 Minutes 35 Seconds East 49.2 feet  
 thence North 08 Degrees 43 Minutes 16 Seconds East 28.9 feet  
 thence North 14 Degrees 00 Minutes 39 Seconds West 103 feet  
 thence North 00 Degrees 29 Minutes 50 Seconds East 35.3 feet  
 thence North 14 Degrees 13 Minutes 02 Seconds East 166.1 feet  
 thence North 07 Degrees 35 Minutes 23 Seconds East 92.7 feet  
 thence North 02 Degrees 43 Minutes 59 Seconds West 160.2 feet  
 thence North 04 Degrees 37 Minutes 56 Seconds West 407.3 feet  
 thence North 02 Degrees 23 Minutes 47 Seconds West 67.4 feet  
 thence North 01 Degrees 33 Minutes 56 Seconds East 128.9 feet

thence North 06 Degrees 54 Minutes 23 Seconds East 61.2 feet  
 thence North 13 Degrees 33 Minutes 51 Seconds East 59.2 feet  
 thence North 23 Degrees 21 Minutes 09 Seconds East 54.6 feet  
 thence North 37 Degrees 57 Minutes 21 Seconds East 51.2 feet  
 thence North 44 Degrees 54 Minutes 54 Seconds East 97.8 feet  
 thence North 30 Degrees 13 Minutes 42 Seconds East 41 feet  
 thence North 03 Degrees 25 Minutes 17 Seconds West 142.9 feet  
 thence North 04 Degrees 22 Minutes 05 Seconds East 95.5 feet  
 thence North 03 Degrees 17 Minutes 59 Seconds West 45.2 feet  
 thence North 10 Degrees 47 Minutes 00 Seconds West 46.7 feet  
 thence North 16 Degrees 39 Minutes 25 Seconds West 91.5 feet  
 thence North 07 Degrees 08 Minutes 42 Seconds West 44.6 feet  
 thence North 09 Degrees 50 Minutes 19 Seconds East 44.2 feet  
 thence North 16 Degrees 18 Minutes 39 Seconds East 79.7 feet  
 thence South 34 Degrees 18 Minutes 49 Seconds West 9 feet  
 thence North 09 Degrees 45 Minutes 11 Seconds East 45.9 feet  
 thence North 02 Degrees 43 Minutes 57 Seconds East 138.9 feet  
 thence North 07 Degrees 56 Minutes 16 Seconds East 137.6 feet  
 thence North 10 Degrees 10 Minutes 27 Seconds East 152.7 feet  
 thence North 18 Degrees 53 Minutes 08 Seconds East 43.4 feet  
 thence North 23 Degrees 45 Minutes 59 Seconds East 151 feet  
 thence North 14 Degrees 53 Minutes 00 Seconds East 47.6 feet  
 thence North 06 Degrees 56 Minutes 36 Seconds East 46.3 feet  
 thence North 04 Degrees 00 Minutes 21 Seconds West 107.7 feet  
 thence North 10 Degrees 18 Minutes 22 Seconds West 166.6 feet  
 thence North 02 Degrees 01 Minutes 09 Seconds East 58.3 feet  
 thence North 16 Degrees 33 Minutes 19 Seconds East 90.9 feet  
 thence North 04 Degrees 52 Minutes 34 Seconds West 25.5 feet  
 thence North 32 Degrees 55 Minutes 17 Seconds West 24.4 feet  
 thence North 45 Degrees 47 Minutes 21 Seconds West 24.6 feet  
 thence North 31 Degrees 33 Minutes 05 Seconds West 31.6 feet  
 thence North 16 Degrees 40 Minutes 07 Seconds West 36.8 feet  
 thence North 03 Degrees 57 Minutes 51 Seconds West 37 feet  
 thence North 09 Degrees 44 Minutes 50 Seconds East 60 feet  
 thence North 25 Degrees 22 Minutes 02 Seconds East 59.2 feet  
 thence North 16 Degrees 55 Minutes 16 Seconds East 37.8 feet  
 thence North 04 Degrees 29 Minutes 13 Seconds West 67.5 feet  
 thence North 39 Degrees 43 Minutes 40 Seconds East 16.1 feet  
 thence North 09 Degrees 00 Minutes 51 Seconds East 123.1 feet  
 thence North 05 Degrees 58 Minutes 50 Seconds East 166.7 feet  
 thence North 12 Degrees 04 Minutes 14 Seconds West 40.2 feet  
 thence North 35 Degrees 11 Minutes 40 Seconds West 85 feet  
 thence North 29 Degrees 58 Minutes 05 Seconds West 47.2 feet  
 thence North 20 Degrees 51 Minutes 54 Seconds West 97.3 feet  
 thence North 11 Degrees 52 Minutes 40 Seconds West 48.6 feet  
 thence North 04 Degrees 30 Minutes 13 Seconds East 47.8 feet  
 thence North 09 Degrees 23 Minutes 53 Seconds East 88.2 feet  
 thence North 01 Degrees 27 Minutes 27 Seconds East 123.9 feet  
 thence North 03 Degrees 16 Minutes 32 Seconds West 55 feet

thence North 17 Degrees 26 Minutes 32 Seconds West 59.2 feet  
thence North 23 Degrees 17 Minutes 27 Seconds West 58.8 feet  
thence North 16 Degrees 54 Minutes 16 Seconds West 111.3 feet  
thence North 20 Degrees 44 Minutes 27 Seconds West 52.5 feet  
thence North 28 Degrees 35 Minutes 56 Seconds West 91.3 feet  
thence North 24 Degrees 20 Minutes 29 Seconds West 77.3 feet  
thence North 34 Degrees 28 Minutes 23 Seconds West 34.7 feet  
thence North 56 Degrees 48 Minutes 35 Seconds West 81.8 feet  
thence North 43 Degrees 14 Minutes 28 Seconds West 42.6 feet  
thence North 25 Degrees 20 Minutes 59 Seconds West 37.1 feet  
thence North 07 Degrees 25 Minutes 38 Seconds West 33.1 feet  
thence North 09 Degrees 42 Minutes 36 Seconds East 24.2 feet  
thence North 19 Degrees 32 Minutes 59 Seconds East 99.4 feet  
thence North 03 Degrees 39 Minutes 35 Seconds West 24.7 feet  
thence North 27 Degrees 33 Minutes 02 Seconds West 22.1 feet  
thence North 66 Degrees 50 Minutes 02 Seconds West 24.7 feet  
thence South 78 Degrees 48 Minutes 01 Seconds West 30.4 feet  
thence South 54 Degrees 07 Minutes 03 Seconds West 77.6 feet  
thence South 74 Degrees 13 Minutes 58 Seconds West 33.8 feet  
thence North 67 Degrees 59 Minutes 46 Seconds West 34.6 feet  
thence North 42 Degrees 00 Minutes 50 Seconds West 106 feet  
thence North 42 Degrees 02 Minutes 14 Seconds West 49.3 feet  
thence North 42 Degrees 00 Minutes 20 Seconds West 44.8 feet  
thence North 35 Degrees 50 Minutes 45 Seconds West 36.3 feet  
thence North 15 Degrees 28 Minutes 37 Seconds West 34.9 feet  
thence North 23 Degrees 30 Minutes 12 Seconds East 30.5 feet  
thence North 53 Degrees 06 Minutes 48 Seconds East 30.3 feet  
thence North 71 Degrees 28 Minutes 24 Seconds East 25.4 feet  
thence North 71 Degrees 25 Minutes 43 Seconds East 32.2 feet  
thence North 63 Degrees 28 Minutes 32 Seconds East 61.3 feet  
thence North 26 Degrees 26 Minutes 44 Seconds East 27.6 feet  
thence North 11 Degrees 26 Minutes 48 Seconds West 33.4 feet  
thence North 44 Degrees 57 Minutes 15 Seconds West 61.1 feet  
thence North 40 Degrees 05 Minutes 49 Seconds West 67.3 feet  
thence North 57 Degrees 51 Minutes 27 Seconds West 5.4 feet  
thence North 57 Degrees 51 Minutes 48 Seconds West 26.7 feet  
thence North 28 Degrees 38 Minutes 50 Seconds West 34.5 feet  
thence North 07 Degrees 40 Minutes 46 Seconds West 94.3 feet  
thence North 39 Degrees 38 Minutes 40 Seconds West 27.5 feet  
thence North 52 Degrees 19 Minutes 27 Seconds West 40.1 feet  
thence North 33 Degrees 32 Minutes 55 Seconds West 29.4 feet  
thence North 18 Degrees 29 Minutes 52 Seconds West 39.7 feet  
thence North 10 Degrees 37 Minutes 40 Seconds West 32.6 feet  
thence North 03 Degrees 02 Minutes 36 Seconds West 150.3 feet  
thence North 08 Degrees 26 Minutes 57 Seconds West 126 feet  
thence North 03 Degrees 08 Minutes 22 Seconds West 41.1 feet  
thence North 03 Degrees 43 Minutes 43 Seconds East 162 feet  
thence North 30 Degrees 26 Minutes 37 Seconds West 24.7 feet  
thence North 25 Degrees 22 Minutes 03 Seconds West 23.5 feet

thence North 50 Degrees 21 Minutes 44 Seconds West 8.9 feet  
 thence North 15 Degrees 05 Minutes 27 Seconds West 59.4 feet  
 thence North 31 Degrees 32 Minutes 06 Seconds West 24 feet  
 thence North 08 Degrees 59 Minutes 09 Seconds West 36.5 feet  
 thence North 09 Degrees 30 Minutes 26 Seconds East 51.6 feet  
 thence North 20 Degrees 21 Minutes 40 Seconds East 55.2 feet  
 thence North 32 Degrees 47 Minutes 16 Seconds East 100.9 feet  
 thence North 14 Degrees 00 Minutes 50 Seconds East 42.3 feet  
 thence North 03 Degrees 48 Minutes 11 Seconds West 41.9 feet  
 thence North 12 Degrees 18 Minutes 23 Seconds West 42 feet  
 thence North 20 Degrees 38 Minutes 00 Seconds West 74.3 feet  
 thence North 09 Degrees 07 Minutes 57 Seconds West 249.9 feet  
 thence North 02 Degrees 18 Minutes 01 Seconds West 70.6 feet  
 thence North 07 Degrees 02 Minutes 56 Seconds West 77.7 feet  
 thence North 24 Degrees 31 Minutes 13 Seconds West 123.3 feet  
 thence North 05 Degrees 59 Minutes 47 Seconds West 45.3 feet  
 thence North 04 Degrees 06 Minutes 22 Seconds East 57.6 feet  
 thence North 16 Degrees 21 Minutes 01 Seconds East 193.5 feet  
 thence North 20 Degrees 42 Minutes 15 Seconds East 83.5 feet  
 thence North 11 Degrees 28 Minutes 14 Seconds East 47.8 feet  
 thence North 05 Degrees 48 Minutes 47 Seconds East 46.2 feet  
 thence North 01 Degrees 28 Minutes 14 Seconds West 125.6 feet  
 thence North 21 Degrees 21 Minutes 15 Seconds East 36.2 feet  
 thence North 38 Degrees 27 Minutes 50 Seconds East 165.2 feet  
 thence North 08 Degrees 28 Minutes 48 Seconds West 22.4 feet  
 thence North 12 Degrees 21 Minutes 25 Seconds East 32.8 feet  
 thence North 27 Degrees 15 Minutes 43 Seconds East 37 feet  
 thence North 35 Degrees 49 Minutes 37 Seconds East 56.9 feet  
 thence North 35 Degrees 48 Minutes 07 Seconds East 91.4 feet  
 thence North 27 Degrees 24 Minutes 19 Seconds East 50 feet  
 thence North 15 Degrees 37 Minutes 38 Seconds East 99 feet  
 thence North 19 Degrees 09 Minutes 37 Seconds East 215.8 feet  
 thence North 14 Degrees 51 Minutes 03 Seconds East 51.9 feet  
 thence North 00 Degrees 48 Minutes 42 Seconds West 59.1 feet  
 thence North 16 Degrees 55 Minutes 00 Seconds West 106.2 feet  
 thence North 11 Degrees 10 Minutes 15 Seconds West 50.1 feet  
 thence North 09 Degrees 48 Minutes 26 Seconds East 49.2 feet  
 thence North 28 Degrees 13 Minutes 01 Seconds East 99 feet  
 thence North 03 Degrees 54 Minutes 35 Seconds East 51.8 feet  
 thence North 17 Degrees 23 Minutes 50 Seconds West 52.4 feet  
 thence North 27 Degrees 23 Minutes 38 Seconds West 47.9 feet  
 thence North 39 Degrees 02 Minutes 51 Seconds West 103.1 feet  
 thence North 31 Degrees 02 Minutes 43 Seconds West 46.7 feet  
 thence North 39 Degrees 15 Minutes 44 Seconds West 40.1 feet  
 thence North 47 Degrees 40 Minutes 50 Seconds West 43.6 feet  
 thence North 50 Degrees 55 Minutes 09 Seconds West 26.8 feet  
 thence North 50 Degrees 51 Minutes 33 Seconds West 14.6 feet  
 thence North 57 Degrees 51 Minutes 56 Seconds West 79.5 feet  
 thence North 42 Degrees 22 Minutes 07 Seconds West 35.4 feet

thence North 27 Degrees 33 Minutes 23 Seconds West 37.8 feet  
thence North 15 Degrees 47 Minutes 35 Seconds West 39.2 feet  
thence North 01 Degrees 36 Minutes 42 Seconds West 40.2 feet  
thence North 05 Degrees 00 Minutes 48 Seconds East 116.2 feet  
thence North 03 Degrees 14 Minutes 47 Seconds West 97.8 feet  
thence North 07 Degrees 38 Minutes 48 Seconds East 91.1 feet  
thence North 14 Degrees 06 Minutes 23 Seconds East 88.1 feet more or less to **the ending**

**point at:** 37 degrees 26 minutes 26.04 seconds North Latitude and -111 degrees 48 minutes 054.9 seconds West Longitude, which can be converted to mapping accuracy State Plane Utah South Zone NAD 83 feet coordinates of X = 1,548,890.0 feet and Y = 10,124,444.1 feet.