

**Acknowledgment and  
Notice of Acknowledgment  
of Acceptance of R.S. 2477  
Right-of-Way Grant**

**00166651**

B: 490 P: 334 Fee \$0.00  
Connie Hansen, Millard Recorder Page 1 of 13  
07/16/2008 09:31:25 AM By UT STATE GOVERNOR

**THE STATE OF UTAH**

**TO ALL WHOM THESE PRESENTS SHALL COME, Greeting:**

**Know ye,** This is an Acknowledgment and Notice of Acknowledgment made under Utah Code Sections 72-5-309 through 310 inclusive, that the grant of the United States of America of "the right of way for the construction of highways over public lands, not reserved for public uses" under United States Revised Statutes 2477 (43 U.S.C. Section 932 (repealed October 21, 1976, with proviso recognizing the validity of rights-of-way already established)) was accepted for and on behalf of the State of Utah and its political subdivision Millard County as it pertains to the highway located in Millard County known as Steam Boat Pass Road; County Road Number: MC011; State Geographic Information Database (SGID) Road Identification Number: RD140006. Total road length is 25.31 miles more or less.

The reason for this Acknowledgment and Notice of Acknowledgment includes, but is not limited to, the fact that the road was constructed, mechanically, or by continuous use as a public highway for a period of at least ten years, over public lands not reserved for public uses, prior to the earlier of (a) the October 21, 1976 repeal of R.S. 2477 or (b) the date the servient estate was reserved for public uses.

This Acknowledgment and Notice of Acknowledgment applies only to the segments of the road that traverse land owned by the Bureau of Land Management, United States Department of the Interior, and does not apply to segments of the road that traverse land owned by any other person or entity. The State of Utah and its political subdivisions reserve the right to make further acknowledgments and notices of acknowledgment with regard to road segments that traverse land owned by other entities, including the United States of America, through one or more of its agencies.

A printed copy of a map showing the location of the road in said county is appended hereto as "Attachment 1," a printed copy of representative photos of the road is appended hereto as "Attachment 2," a printed copy of a description of the beginning and ending points of the entire road together with a list of Townships, Ranges and Sections that may be traversed by the road in said county is appended hereto as "Attachment 3," and a printed copy of the Road Centerline Description Cover Page(s) is appended hereto as "Attachment 4." The Appendices listed in "Attachment 4" that contain the actual road centerline descriptions are incorporated herein by reference. Affidavits provided by individuals familiar with the road are appended hereto as "Attachment 5."

A printed copy of this Acknowledgment and Notice of Acknowledgment, together with its Attachments and Appendices, may be viewed and/or obtained at the office of the Utah State Archives.

An electronic copy of this Acknowledgment and Notice of Acknowledgment, together with its Attachments and Appendices, may be viewed and/or downloaded as read-only PDF (Portable Document Format) files via the





**00166651**

B: 490 P: 336 Fee \$0.00  
 Connie Hansen, Millard Recorder  
 07/16/2008 09:31:25 AM By UT STATE GOVERNOR



**Steam Boat Pass Road - Millard County**  
**SGID RD\_ID RD140006**

**Land Ownership Categories**

- BLM
- Private
- SITLA, State Trust Land
- USFS, National Forest
- State Parks and Recreation
- Tribal, Indian Reservation
- NPS, National Park
- Wilderness
- UDWR Wildlife Reserve
- DOD, Military
- State Sovereign Land
- National Recreation Area
- USFWS, Natl. Wildlife Refuge

**Transportation Network**

- Steam Boat Pass Road
- Title V: Issued Or Under Consideration By BLM Or County
- Other Roads
- Photo Event Point
- Section = 1 Mile



1:177,105  
 1 inch equals 2.8 miles



Map prepared by the State of Utah  
 Automated Geographic Reference Center  
 Room 5130 State Office Building  
 Salt Lake City, Utah 84114  
 Jun 03, 2008



Attachment 2



EP140006005



EP140006007



EP140006006



EP140006003

EP000000000

00166651

B: 490 P: 337 Fee \$0.00  
Connie Hansen, Millard Recorder Page 4 of 13  
07/16/2008 09:31:25 AM By UT STATE GOVERNOR



Steam Boat Pass Road - Millard County  
SGID RD\_ID RD140006



Map prepared by the State of Utah  
Automated Geographic Reference Center  
Room 5130 State Office Building  
Salt Lake City, Utah 84114  
June 3, 2008



### Attachment 3

#### Beginning & Ending Points and Township, Range, and Section References For:

**Popular Name: Steam Boat Pass Road**

**County: Millard**

**County Road Number: MC011**

**State Geographic Information Database (SGID) Road Identification Number: RD140006.**

**Total Road Length: 25.31 miles more or less.**

**Beginning at a point** on the road centerline located at 38 degrees 42 minutes 55.84 seconds North Latitude and -113 degrees 18 minutes 29.46 seconds West Longitude, which can be converted to mapping accuracy State Plane Utah Central Zone NAD 83 feet coordinates of X = 1,124,456.5 feet and Y = 6,706,090.7 feet based on the US Survey Foot conversion.

**Ending at a point** on the road centerline located at 39 degrees 03 minutes 32.77 seconds North Latitude and -113 degrees 14 minutes 57.56 seconds West Longitude, which can be converted to mapping accuracy State Plane Utah Central Zone NAD 83 feet coordinates of X = 1,143,697.8 feet and Y = 6,830,879.2 feet based on the US Survey Foot conversion.

This road may traverse:

Township 20 South Range 12 West, Section(s) 19,30, Salt Lake Base & Meridian  
Township 20 South Range 13 West, Section(s) 24,25,36, Salt Lake Base & Meridian  
Township 21 South Range 13 West, Section(s) 1,11,12,14,23,26,35,36, Salt Lake Base & Meridian  
Township 22 South Range 13 West, Section(s) 1,12,13,24,25,36, Salt Lake Base & Meridian  
Township 23 South Range 13 West, Section(s) 1,2,11,14,15,22,27,34, Salt Lake Base & Meridian  
Township 24 South Range 13 West, Section(s) 3,10,15,16,21, Salt Lake Base & Meridian  
See Attachment 1 above for a cartographic depiction of the course of this road.

**00166651**

B: 490 P: 338 Fee \$0.00  
Connie Hansen, Millard Recorder  
07/16/2008 09:31:25 AM By UT STATE GOVERNOR Page 5 of 13



**Attachment 4  
Road Centerline Description Cover Page(s)**

**Popular Name: Steam Boat Pass Road**  
**County: Millard**  
**County Road Number: MC011**  
**State Geographic Information Database (SGID) Road Identification Number: RD140006.**  
**Total Road Length: 25.31 miles more or less.**

**Centerline Descriptions Of Road-Segments That Cross Over Federally Owned Land, Derived From Global Positioning System Data And Cross-checked against USGS Digital Orthophoto Quadrangles Compiled By The Utah Automated Geographic Reference Center And Entered Into The State Geographic Information Database (SGID).**

<b>Road-Segments Listed by SGID Road Identification Number (RD ID)</b>	<b>Road-Segment Numbers</b>	<b>Believed Ownership Of Servient Estate</b>	<b>Approximate Segment Length</b>	<b>See Attached Appendix</b>
RD140006	001	BLM	0.21 Miles	A
RD140006	002	ST	0.4 Miles	(not shown)
RD140006	003	BLM	8.31 Miles	B
RD140006	004	ST	0.55 Miles	(not shown)
RD140006	005	BLM	0.53 Miles	C
RD140006	006	ST	1 Miles	(not shown)
RD140006	007	BLM	5.3 Miles	D
RD140006	008	ST	0.02 Miles	(not shown)
RD140006	009	BLM	6.14 Miles	E
RD140006	010	ST	1.01 Miles	(not shown)
RD140006	011	BLM	1.85 Miles	F
		<b>Total Road Length</b>	<b>25.31</b>	

\* Indicates that a Title V permit will be requested, is in process, or has been issued.

† Indicates that road-segments crossing Forest Service land are under consideration by the state and county as of the date of this Acknowledgment and Notice of Acknowledgment.

**00166651**

B: 490 P: 339 Fee \$0.00  
 Connie Hansen, Millard Recorder  
 07/16/2008 09:31:25 AM By UT STATE GOVERNOR



**Attachment 5**

**00166651**

B: 490 P: 340 Fee \$0.00  
Connie Hansen, Millard Recorder Page 7 of 13  
07/16/2008 09:31:25 AM By UT STATE GOVERNOR



**AFFIDAVIT OF JAY ATKINSON**  
**STEAM BOAT PASS ROAD**  
**MILLARD COUNTY, UTAH**  
**ROAD NUMBER MC0 11**

State of Utah                    )  
  : ss.  
County of Millard                )

JAY ATKINSON, being first duly sworn, deposes and states as follows:

1. I am an adult competent to testify about the matters set forth below based upon my personal knowledge. I currently reside in Millard County, Utah. I have lived in Millard County for sixty-eight years. I was an employee of the Millard County Road Department from February of 1970 to April of 2000, and participated in maintenance of the road during that time.

2. I have traveled and am familiar with a road in Millard County known as Steam Boat Pass Road. I am also familiar with the land the road traverses. When I first used and observed the road in the early 1940s, it followed the same route as in 2000 when I last observed it. Attached is a Millard County map showing Steam Boat Pass Road. To the best of my knowledge and based upon my use of and familiarity with this road and the land it traverses, the location and route of the road are correctly illustrated on the attached map.

3. I am informed that the County also identifies this road according to the road number listed above.

4. I have observed that the road has been open to the public for all to use, to come and go as they pleased, since at least as early as the early 1940s and continuing through 1976 to 2000. Throughout this time period I have observed travel on the road by various means, including cars, trucks, recreational vehicles, and pickup trucks. Throughout this time period, the road has been used weekly for ten continuous years prior to 1976, and was so used through 2000.

**00166651**

B: 490 P: 341 Fee \$0.00  
Connie Hansen, Millard Recorder

07/16/2008 09:31:25 AM By UT STATE GOVERNOR Page 8 of 13





5. Throughout the time period from the early 1950s to 2000, I have used the road myself for the following uses: hunting, county road work and recreation.

6. Throughout the time period described in the previous paragraph, I observed other vehicles from the general public using the road at various times for the uses described in the previous paragraph, plus the following uses: livestock operations, trapping, government access and sightseeing.


7. It is also the reputation in the community that this road has been open to the public for all to use, to come and go as they pleased, since at least as early as the early 1930s and continuing through 1976 to the present, for the uses described in the previous paragraphs.

8. Prior to 1976, I participated in maintenance and construction activities on the road. Construction and maintenance have been performed since the early 1950s by Millard County Road Department.

DATED this 6 day of December, 2006.

  
\_\_\_\_\_  
JAY ATKINSON

SUBSCRIBED AND SWORN to before me this 6th day of December, 2006.



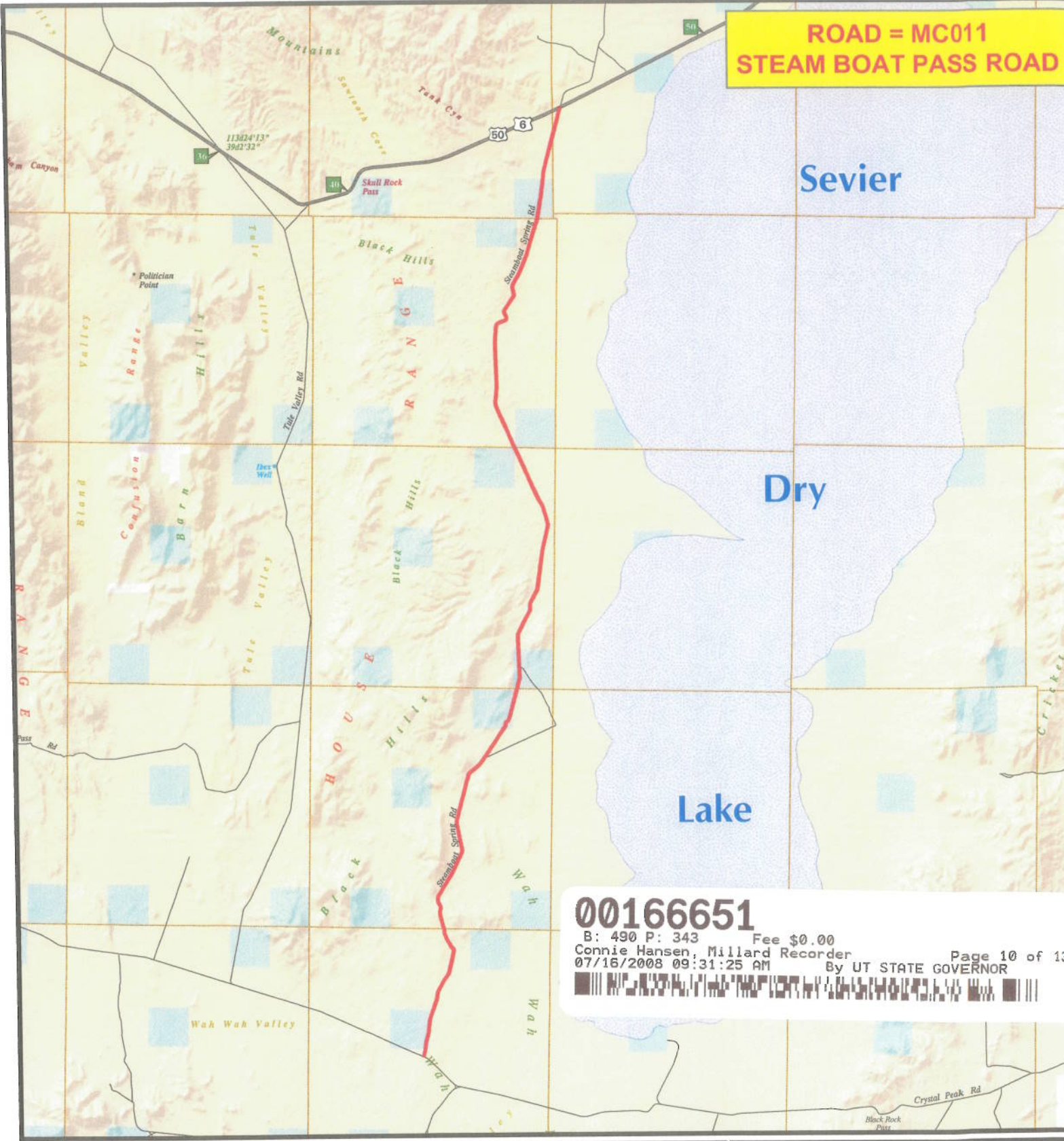
  
\_\_\_\_\_  
NOTARY PUBLIC

**00166651**

B: 490 P: 342 Fee \$0.00  
Connie Hansen, Millard Recorder Page 9 of 13  
07/16/2008 09:31:25 AM By UT STATE GOVERNOR



**ROAD = MC011  
STEAM BOAT PASS ROAD**



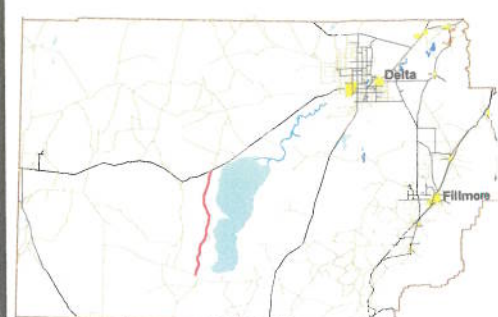
**00166651**  
 B: 490 P: 343 Fee \$0.00  
 Connie Hansen, Millard Recorder  
 07/16/2008 09:31:25 AM By UT STATE GOVERNOR

# MILLARD COUNTY

**— B Class Road of Interest**

- |                 |                      |                       |
|-----------------|----------------------|-----------------------|
| Interstate      | County Border        | Township & Range Line |
| Highway Major   | River                | Forest Service Lands  |
| Highway Minor   | Cities / Towns       | BLM Lands             |
| B Class Road    | Lakes                | State Trust Lands     |
| Unimproved Road | Lakes - Intermittent | Private Lands         |

1 0 5 0 1





5. Throughout the time period from the 1950s to the present, I have used the road myself for camping, gathering fire wood, hunting, rock hounding, participating in search and rescue efforts and recreation.

6. Throughout the time period described in the previous paragraph, I have observed other vehicles from the general public using the road at various times for the uses described in the previous paragraph, plus mining, prospecting for minerals, livestock operations, trapping, tourism, government access, picnicking, hiking and sightseeing.


7. It is also the reputation in the community that this road has been open to the public for all to use, to come and go as they pleased, since at least as early as the early 1900s and continuing through 1976 to the present, for the uses described in the previous paragraphs.

8. Prior to 1976 I observed graders and other maintenance equipment performing maintenance and construction activities on the road. Maintenance on the road has been performed since 1955 by the Millard County Road Department.

DATED this 5 day of December, 2006.

  
WILLIAM THAYNE HENRIE

SUBSCRIBED AND SWORN to before me this 5<sup>th</sup> day of December, 2006.



  
NOTARY PUBLIC

00166651

B: 490 P: 345 Fee \$0.00 Page 12 of 13  
Connie Hansen, Millard Recorder By UT STATE GOVERNOR  
07/16/2008 09:31:25 AM



**ROAD = MC011  
STEAM BOAT PASS ROAD**



**00166651**  
 B: 490 P: 346 Fee \$0.00  
 Connie Hansen, Millard Recorder  
 07/16/2008 09:31:25 AM By UT STATE GOVERNOR  
 Page 13 of 13

# MILLARD COUNTY

- B Class Road of Interest**
- Interstate
  - Highway Major
  - Highway Minor
  - B Class Road
  - Unimproved Road
  - County Border
  - River
  - / / / Cities / Towns
  - Lakes
  - Lakes - Intermittent
  - Township & Range Line
  - Forest Service Lands
  - BLM Lands
  - State Trust Lands
  - Private Lands

1 0.5 0 1

