

**Acknowledgment and
Notice of Acknowledgment
of Acceptance of R.S. 2477
Right-of-Way Grant**

00165717

B: 484 P: 691 Fee \$0.00
Connie Hansen, Millard Recorder
05/14/2008 09:18:55 AM By UT STATE GOVERNOR Page 1 of 13



THE STATE OF UTAH

TO ALL WHOM THESE PRESENTS SHALL COME, Greeting:

Know ye, This is an Acknowledgment and Notice of Acknowledgment made under Utah Code Sections 72-5-309 through 310 inclusive, that the grant of the United States of America of “the right of way for the construction of highways over public lands, not reserved for public uses” under United States Revised Statutes 2477 (43 U.S.C. Section 932 (repealed October 21, 1976, with proviso recognizing the validity of rights-of-way already established)) was accepted for and on behalf of the State of Utah and its political subdivision Millard County as it pertains to the highway located in Millard County known as Ferguson Well Road; County Road Number: MC1106; State Geographic Information Database (SGID) Road Identification Number: RD140138. Total road length is 5.77 miles more or less.

The reason for this Acknowledgment and Notice of Acknowledgment includes, but is not limited to, the fact that the road was constructed, mechanically, or by continuous use as a public highway for a period of at least ten years, over public lands not reserved for public uses, prior to the earlier of (a) the October 21, 1976 repeal of R.S. 2477 or (b) the date the servient estate was reserved for public uses.

This Acknowledgment and Notice of Acknowledgment applies only to the segments of the road that traverse land owned by the Bureau of Land Management, United States Department of the Interior, and does not apply to segments of the road that traverse land owned by any other person or entity. The State of Utah and its political subdivisions reserve the right to make further acknowledgments and notices of acknowledgment with regard to road segments that traverse land owned by other entities, including the United States of America, through one or more of its agencies.

A printed copy of a map showing the location of the road in said county is appended hereto as “Attachment 1,” a printed copy of representative photos of the road is appended hereto as “Attachment 2,” a printed copy of a description of the beginning and ending points of the entire road together with a list of Townships, Ranges and Sections that may be traversed by the road in said county is appended hereto as “Attachment 3,” and a printed copy of the Road Centerline Description Cover Page(s) is appended hereto as “Attachment 4.” The Appendices listed in “Attachment 4” that contain the actual road centerline descriptions are incorporated herein by reference. Affidavits provided by individuals familiar with the road are appended hereto as “Attachment 5.”

A printed copy of this Acknowledgment and Notice of Acknowledgment, together with its Attachments and Appendices, may be viewed and/or obtained at the office of the Utah State Archives.

An electronic copy of this Acknowledgment and Notice of Acknowledgment, together with its Attachments and Appendices, may be viewed and/or downloaded as read-only PDF (Portable Document Format) files via the

Internet at <http://recorded2477roads.utah.gov>.

The owner of the servient estate in the land underlying the road-segments subject to this Acknowledgment and Notice is believed to be the United States of America through one or more of its agencies. Any of such agencies or any other person with a servient ownership claim or a competing dominant estate right-of-way ownership claim, may file a petition in the State District Court for Salt Lake County for a decision regarding the correctness of this Acknowledgment. A claimant shall file a petition within sixty (60) days after receipt of this Notice.

In Witness Whereof, I, John Harja, the official designee of the Governor of the State of Utah, in conformity to the laws of the State (Utah Code Sections 72-5-308 through 310 inclusive), have caused this Acknowledgment and Notice of Acknowledgment to be made.

Signed by my hand in Salt Lake City, Utah, the 23rd day of April, 2008.

By the Governor's Designee




John Harja


CERTIFICATION

State of Utah)
 : ss
County of Salt Lake)

I hereby certify that the signer of the foregoing document, John Harja, is personally known by me, has made a voluntary signature and taken an oath stating that he is the official designee of the Governor of the State of Utah and is authorized to sign this document on the Governor's behalf pursuant to Utah Code Section 72-5-309. He further vouched that, based upon information and belief, the facts alleged therein are true.

Dated this 23rd day of April, 2008.



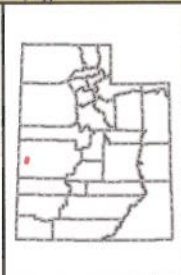


Notary Public

00165717
B: 484 P: 692 Fee \$0.00 Page 2 of 13
Connie Hansen, Millard Recorder By UT STATE GOVERNOR
05/14/2008 09:18:55 AM




1:46,677
1 inch equals 0.7 miles



Ferguson Well Road - Millard County
SGID RD_ID RD140138

Land Ownership Categories		Transportation Network	
BLM	Wilderness	Ferguson Well Road	Title V: Issued Or Under Consideration By BLM Or County
Private	UDWR Wildlife Reserve	Other Roads	Photo Event Point
SITLA, State Trust Land	DOD, Military	Section = 1 Mile	
USFS, National Forest	State Sovereign Land		
State Parks and Recreation	National Recreation Area		
Tribal, Indian Reservation	USFWS, Natl. Wildlife Refuge		
NPS, National Park			

Map prepared by the State of Utah
Automated Geographic Reference Center
Room 5130 State Office Building
Salt Lake City, Utah 84114
Mar 20, 2008

Attachment 2



EP140138005



EP140138006



EP140138008



EP140138009

EP000000000

EP000000000

00165717

B: 484 P: 694 Fee \$0.00 Page 4 of 13
Connie Hansen, Millard Recorder 05/14/2008 09:18:55 AM By UT STATE GOVERNOR



Ferguson Well Road - Millard County
SGID RD_ID RD140138

Map prepared by the State of Utah
Automated Geographic Reference Center
Room 5130 State Office Building
Salt Lake City, Utah 84114
November 22, 2006



Attachment 3

Beginning & Ending Points and Township, Range, and Section References For:

Popular Name: Ferguson Well Road

County: Millard

County Road Number: MC1106

State Geographic Information Database (SGID) Road Identification Number: RD140138.

Total Road Length: 5.77 miles more or less.

Beginning at a point on the road centerline located at 38 degrees 58 minutes 46.06 seconds North Latitude and -113 degrees 47 minutes 08.63 seconds West Longitude, which can be converted to mapping accuracy State Plane Utah Central Zone NAD 83 feet coordinates of X = 990,673.6 feet and Y = 6,805,316.4 feet based on the US Survey Foot conversion.

Ending at a point on the road centerline located at 39 degrees 03 minutes 35.77 seconds North Latitude and -113 degrees 45 minutes 27.09 seconds West Longitude, which can be converted to mapping accuracy State Plane Utah Central Zone NAD 83 feet coordinates of X = 999,428.8 feet and Y = 6,834,415.1 feet based on the US Survey Foot conversion.

This road may traverse:

Township 20 South Range 17 West, Section(s) 21,28,33, Salt Lake Base & Meridian

Township 21 South Range 17 West, Section(s) 5,8,17,20, Salt Lake Base & Meridian

See Attachment 1 above for a cartographic depiction of the course of this road.

00165717

B: 484 P: 695 Fee \$0.00

Connie Hansen, Millard Recorder

Page 5 of 13

05/14/2008 09:18:55 AM

By UT STATE GOVERNOR



**Attachment 4
Road Centerline Description Cover Page(s)**

Popular Name: Ferguson Well Road

County: Millard

County Road Number: MC1106

State Geographic Information Database (SGID) Road Identification Number: RD140138.

Total Road Length: 5.77 miles more or less.

Centerline Descriptions Of Road-Segments That Cross Over Federally Owned Land, Derived From Global Positioning System Data And Cross-checked against USGS Digital Orthophoto Quadrangles Compiled By The Utah Automated Geographic Reference Center And Entered Into The State Geographic Information Database (SGID).

Road-Segments Listed by SGID Road Identification Number (RD ID)	Road-Segment Numbers	Believed Ownership Of Servient Estate	Approximate Segment Length	See Attached Appendix
RD140138	001	BLM	5.77 Miles	A
		Total Road Length	5.77	_____

* Indicates that a Title V permit will be requested, is in process, or has been issued.

† Indicates that road-segments crossing Forest Service land are under consideration by the state and county as of the date of this Acknowledgment and Notice of Acknowledgment.

00165717


B: 484 P: 696 Fee \$0.00
 Connie Hansen, Millard Recorder Page 6 of 13
 05/14/2008 09:18:55 AM By UT STATE GOVERNOR



Attachment 5

00165717

B: 484 P: 697 Fee \$0.00 Page 7 of 13
Connie Hansen, Millard Recorder
05/14/2008 09:18:55 AM By UT STATE GOVERNOR



AFFIDAVIT OF JAY ATKINSON

FERGUSON WELL ROAD

MILLARD COUNTY, UTAH

ROAD NUMBER MC 1106

State of Utah)
 : ss.
County of Millard)

JAY ATKINSON, being first duly sworn, deposes and states as follows:

1. I am an adult competent to testify about the matters set forth below based upon my personal knowledge. I currently reside in Millard County, Utah. I have lived in Millard County for sixty-eight years. I was an employee of the Millard County Road Department from February of 1970 to April of 2000, and participated in maintenance of the road during that time.
2. I have traveled and am familiar with a road in Millard County known as Ferguson Well Road. I am also familiar with the land the road traverses. When I first used and observed the road in the early 1940s, it followed the same route as in 2000 when I last observed it. Attached is a Millard County map showing Ferguson Well Road. To the best of my knowledge and based upon my use of and familiarity with this road and the land it traverses, the location and route of the road are correctly illustrated on the attached map.
3. I am informed that the County also identifies this road according to the road number listed above.
4. I have observed that the road has been open to the public for all to use, to come and go as they pleased, since at least as early as the early 1940s and continuing through 1976 to 2000. Throughout this time period I have observed travel on the road by various means, including cars, trucks, recreational vehicles, and pickup trucks. Throughout this time period, the road has been used daily for more than ten continuous years prior to 1976, and was so used through 2000.

00165717

B: 484 P: 698 Fee \$0.00
Connie Hansen, Millard Recorder
05/14/2008 09:18:55 AM By UT STATE GOVERNOR Page 8 of 13



5. Throughout the time period from the early 1940s to 2000, I have used the road myself for the following uses: hunting, rock hounding, county road work and recreation.

6. Throughout the time period described in the previous paragraph, I observed other vehicles from the general public using the road at various times for the uses described in the previous paragraph, plus the following uses: livestock operations, traveling in and through the area, trapping, government access, picnicking, hiking and sightseeing.

7. It is also the reputation in the community that this road has been open to the public for all to use, to come and go as they pleased, since at least as early as the early 1940s and continuing through 1976 to the present, for the uses described in the previous paragraphs.


8. Prior to 1976, I participated in maintenance and construction activities on the road. Construction and maintenance have been performed since the early 1950s by Millard County Road Department.

DATED this 6 day of December, 2006.



JAY ATKINSON

SUBSCRIBED AND SWORN to before me this 6th day of December, 2006.





NOTARY PUBLIC

00165717

B: 484 P: 699 Fee \$0.00
Connie Hansen, Millard Recorder
05/14/2008 09:18:55 AM By UT STATE GOVERNOR Page 9 of 13



**ROAD = MC1106
FERGUSON WELL ROAD**



00165717
B: 484 P: 700 Fee \$0.00 Page 10 of 13
Connie Hansen, Millard Recorder By UT STATE GOVERNOR
05/14/2008 09:18:55 AM



MILLARD COUNTY

- Interstate
- Highway Major
- Highway Minor
- B Class Road
- Unimproved Road
- County Border
- River
- Cities / Towns
- Lakes
- Lakes - Intermittent
- Township & Range Line
- Forest Service Lands
- BLM Lands
- State Trust Lands
- Private Lands

0.25 0.125 0 Miles



AFFIDAVIT OF WILLIAM THAYNE HENRIE

FERGUSON WELL ROAD

MILLARD COUNTY, UTAH

ROAD NUMBER MC1106

State of Utah)
 : ss.
County of Millard)

WILLIAM THAYNE HENRIE, being first duly sworn, deposes and states as follows:

1. I am an adult competent to testify about the matters set forth below based upon my personal knowledge. I currently reside in Millard County, Utah. I have lived in Millard County for fifty-eight years. I have been an employee of the Millard County Road Department since June of 1990, have been the Road Department Supervisor from January 1993 to the present and have participated in maintenance of the road during that time.

2. I have traveled and am familiar with a road in Millard County known as Ferguson Well Road. I am also familiar with the land the road traverses. When I first used and observed the road in the 1950s, it followed the same route as in 2006 when I last observed it. Attached is a Millard County map showing Ferguson Well Road. To the best of my knowledge and based upon my use of and familiarity with this road and the land it traverses, the location and route of the road are correctly illustrated on the attached map.

3. I am informed that the County also identifies this road according to the road number listed above.

4. I have observed that the road has been open to the public for all to use, to come and go as they pleased, since at least as early as the 1950s and continuing through 1976 to the present. Throughout this time period I have observed travel on the road by means of cars, trucks, recreational vehicles, and pickup trucks. Throughout this time period, the road has been used daily for more than ten continuous years prior to 1976, and is presently used daily.

00165717

B: 484 P: 701 Fee \$0.00 Page 11 of 13
Connie Hansen, Millard Recorder
05/14/2008 09:18:55 AM By UT STATE GOVERNOR



5. Throughout the time period from the 1950s to the present, I have used the road myself for camping, gathering fire wood, hunting, rock hounding, participating in search and rescue efforts and recreation.

6. Throughout the time period described in the previous paragraph, I have observed other vehicles from the general public using the road at various times for the uses described in the previous paragraph, plus mining, prospecting for minerals, livestock operations, trapping, tourism, government access, picnicking, hiking and sightseeing.


7. It is also the reputation in the community that this road has been open to the public for all to use, to come and go as they pleased, since at least as early as the early 1900s and continuing through 1976 to the present, for the uses described in the previous paragraphs.


8. Prior to 1976 I observed graders and other maintenance equipment performing maintenance and construction activities on the road. Maintenance on the road has been performed since 1955 by the Millard County Road Department.

DATED this 7 day of December, 2006.


WILLIAM THAYNE HENRIE

SUBSCRIBED AND SWORN to before me this 5th day of December, 2006.




NOTARY PUBLIC

00165717

B: 484 P: 702 Fee \$0.00 Page 12 of 13
Connie Hansen, Millard Recorder
05/14/2008 09:18:55 AM By UT STATE GOVERNOR



**ROAD = MC1106
FERGUSON WELL ROAD**



00165717
B: 484 P: 703 Fee \$0.00 Page 13 of 13
Connie Hansen, Millard Recorder
05/14/2008 09:18:55 AM By UT STATE GOVERNOR



MILLARD COUNTY

- Interstate
- Highway Major
- Highway Minor
- B Class Road
- Unimproved Road
- County Border
- River
- Cities / Towns
- Lakes
- Lakes - Intermittent
- Township & Range Line
- Forest Service Lands
- BLM Lands
- State Trust Lands
- Private Lands

B Class Road of Interest

0 20 125 0 0 25



Appendix A to Attachment 4

Popular Name: Ferguson Well Road

County: Millard

County Road Number: MC1106

State Geographic Information Database (SGID) Road Identification Number: RD140138.

Road-Segment Number: 001

Road-Segment Length: 5.77 miles more or less.

Believed owner of the land underlying this road-segment is: Bureau of Land Management.

The following description is based upon the geographic coordinate system using the NAD83 Datum. The source is GPS mapping grade data as indicated in the metadata and/or the transportation data model of the State of Utah Geographic Information Database (SGID).

The road-segment itself is the monument that is identified by its physical presence on the land. The location of said physical presence is closely approximated by mapping grade Global Positioning System (GPS) data. Said data are checked against the corresponding gray-scale 1-meter Digital Orthophoto Quadrangles published by the United States Geological Survey (USGS) to verify a reasonable degree of accuracy. In circumstances where accurate satellite signal acquisition is not possible, such as deep, narrow canyons or under a canopy of dense foliage, or where very sharp curves in the road make accuracy questionable, such portions of the road were digitized from the corresponding gray-scale 1-meter Digital Orthophoto Quadrangles published by the United States Geological Survey (USGS).

This road-segment may traverse:

Township 20 South Range 17 West, Section(s) 21,28,33, Salt Lake Base & Meridian

Township 21 South Range 17 West, Section(s) 5,8,17,20, Salt Lake Base & Meridian

The following description closely approximates the location of the centerline of the physical monument (Ferguson Well Road)-- Segment 001 based on mapping grade Global Positioning System (GPS) data as defined above:

Beginning at a point on the road center line located at 38 degrees 58 minutes 46.06 seconds North Latitude and -113 degrees 47 minutes 08.63 seconds West Longitude, which can be converted to mapping accuracy State Plane Utah Central Zone NAD 83 feet coordinates of X = 990,673.6 feet and Y = 6,805,316.4 feet; thence the following courses along the said road center line:

thence North 24 Degrees 33 Minutes 24 Seconds East	92.9 feet
thence North 24 Degrees 19 Minutes 45 Seconds East	133.8 feet
thence North 24 Degrees 49 Minutes 07 Seconds East	150 feet
thence North 25 Degrees 21 Minutes 22 Seconds East	155.4 feet
thence North 25 Degrees 07 Minutes 07 Seconds East	159.8 feet
thence North 25 Degrees 04 Minutes 25 Seconds East	160.8 feet
thence North 24 Degrees 30 Minutes 39 Seconds East	157.2 feet
thence North 25 Degrees 15 Minutes 06 Seconds East	155.9 feet
thence North 25 Degrees 13 Minutes 01 Seconds East	150.8 feet
thence North 25 Degrees 00 Minutes 51 Seconds East	146.6 feet

thence North 24 Degrees 28 Minutes 36 Seconds East 144.8 feet
 thence North 25 Degrees 21 Minutes 06 Seconds East 145.5 feet
 thence North 24 Degrees 36 Minutes 56 Seconds East 50.6 feet
 thence North 24 Degrees 58 Minutes 03 Seconds East 89.9 feet
 thence North 25 Degrees 38 Minutes 08 Seconds East 131.3 feet
 thence North 25 Degrees 21 Minutes 26 Seconds East 119 feet
 thence North 24 Degrees 49 Minutes 51 Seconds East 98.9 feet
 thence North 26 Degrees 07 Minutes 39 Seconds East 56.8 feet
 thence North 24 Degrees 32 Minutes 09 Seconds East 183.6 feet
 thence North 25 Degrees 24 Minutes 24 Seconds East 135.4 feet
 thence North 25 Degrees 11 Minutes 32 Seconds East 131.9 feet
 thence North 24 Degrees 57 Minutes 04 Seconds East 126.9 feet
 thence North 25 Degrees 04 Minutes 13 Seconds East 132.5 feet
 thence North 25 Degrees 10 Minutes 48 Seconds East 130.4 feet
 thence North 25 Degrees 08 Minutes 15 Seconds East 132.9 feet
 thence North 25 Degrees 05 Minutes 05 Seconds East 127.1 feet
 thence North 24 Degrees 56 Minutes 12 Seconds East 119.3 feet
 thence North 25 Degrees 34 Minutes 17 Seconds East 95.5 feet
 thence North 25 Degrees 27 Minutes 25 Seconds East 51.3 feet
 thence North 24 Degrees 19 Minutes 31 Seconds East 81.9 feet
 thence North 23 Degrees 01 Minutes 41 Seconds East 124.3 feet
 thence North 19 Degrees 24 Minutes 09 Seconds East 132.4 feet
 thence North 16 Degrees 44 Minutes 10 Seconds East 143.4 feet
 thence North 15 Degrees 18 Minutes 32 Seconds East 148.8 feet
 thence North 15 Degrees 57 Minutes 05 Seconds East 157.1 feet
 thence North 14 Degrees 51 Minutes 43 Seconds East 159.4 feet
 thence North 16 Degrees 12 Minutes 23 Seconds East 159.4 feet
 thence North 15 Degrees 22 Minutes 32 Seconds East 156.7 feet
 thence North 15 Degrees 04 Minutes 19 Seconds East 154.8 feet
 thence North 15 Degrees 40 Minutes 23 Seconds East 149.1 feet
 thence North 15 Degrees 29 Minutes 38 Seconds East 143.5 feet
 thence North 14 Degrees 53 Minutes 32 Seconds East 135.3 feet
 thence North 15 Degrees 32 Minutes 03 Seconds East 127.5 feet
 thence North 15 Degrees 29 Minutes 39 Seconds East 127.8 feet
 thence North 15 Degrees 30 Minutes 15 Seconds East 119.3 feet
 thence North 16 Degrees 05 Minutes 59 Seconds East 116.2 feet
 thence North 15 Degrees 30 Minutes 15 Seconds East 119.3 feet
 thence North 15 Degrees 08 Minutes 59 Seconds East 107.2 feet
 thence North 15 Degrees 05 Minutes 48 Seconds East 87.8 feet
 thence North 16 Degrees 36 Minutes 55 Seconds East 35 feet
 thence North 16 Degrees 27 Minutes 21 Seconds East 38.7 feet
 thence North 15 Degrees 21 Minutes 09 Seconds East 93.7 feet
 thence North 15 Degrees 52 Minutes 49 Seconds East 91.9 feet
 thence North 15 Degrees 39 Minutes 20 Seconds East 93.1 feet
 thence North 14 Degrees 54 Minutes 59 Seconds East 101.3 feet
 thence North 15 Degrees 52 Minutes 09 Seconds East 96.6 feet
 thence North 15 Degrees 57 Minutes 16 Seconds East 95 feet
 thence North 16 Degrees 06 Minutes 36 Seconds East 102.2 feet
 thence North 15 Degrees 21 Minutes 08 Seconds East 93.7 feet

thence North 15 Degrees 46 Minutes 23 Seconds East	87.7 feet
thence North 14 Degrees 59 Minutes 15 Seconds East	73.4 feet
thence North 16 Degrees 24 Minutes 34 Seconds East	24 feet
thence North 15 Degrees 39 Minutes 20 Seconds East	14.3 feet
thence North 15 Degrees 50 Minutes 34 Seconds East	41.3 feet
thence North 15 Degrees 00 Minutes 48 Seconds East	68.3 feet
thence North 14 Degrees 47 Minutes 47 Seconds East	39.1 feet
thence North 16 Degrees 27 Minutes 37 Seconds East	35.3 feet
thence North 15 Degrees 31 Minutes 45 Seconds East	61.4 feet
thence North 14 Degrees 32 Minutes 11 Seconds East	69.2 feet
thence North 15 Degrees 19 Minutes 16 Seconds East	46.3 feet
thence North 15 Degrees 28 Minutes 20 Seconds East	42.3 feet
thence North 16 Degrees 30 Minutes 30 Seconds East	18.2 feet
thence North 16 Degrees 31 Minutes 53 Seconds East	14.7 feet
thence North 12 Degrees 29 Minutes 19 Seconds East	32.6 feet
thence North 15 Degrees 03 Minutes 37 Seconds East	52 feet
thence North 14 Degrees 44 Minutes 36 Seconds East	59.4 feet
thence North 13 Degrees 44 Minutes 46 Seconds East	17.6 feet
thence North 13 Degrees 29 Minutes 30 Seconds East	17.9 feet
thence North 18 Degrees 40 Minutes 05 Seconds East	45.4 feet
thence North 15 Degrees 18 Minutes 10 Seconds East	43.9 feet
thence North 16 Degrees 34 Minutes 06 Seconds East	11.3 feet
thence North 14 Degrees 52 Minutes 58 Seconds East	60.1 feet
thence North 14 Degrees 10 Minutes 16 Seconds East	64.4 feet
thence North 14 Degrees 49 Minutes 24 Seconds East	46.5 feet
thence North 16 Degrees 00 Minutes 49 Seconds East	86.5 feet
thence North 16 Degrees 07 Minutes 15 Seconds East	99.8 feet
thence North 15 Degrees 15 Minutes 13 Seconds East	102.8 feet
thence North 15 Degrees 24 Minutes 48 Seconds East	106.6 feet
thence North 14 Degrees 36 Minutes 19 Seconds East	100.8 feet
thence North 16 Degrees 10 Minutes 55 Seconds East	102.9 feet
thence North 15 Degrees 51 Minutes 50 Seconds East	99 feet
thence North 16 Degrees 03 Minutes 29 Seconds East	76.9 feet
thence North 14 Degrees 52 Minutes 16 Seconds East	52.7 feet
thence North 15 Degrees 51 Minutes 15 Seconds East	13 feet
thence North 22 Degrees 19 Minutes 47 Seconds East	8.5 feet
thence North 15 Degrees 05 Minutes 10 Seconds East	54.4 feet
thence North 15 Degrees 21 Minutes 08 Seconds East	136.2 feet
thence North 15 Degrees 59 Minutes 52 Seconds East	135.7 feet
thence North 15 Degrees 19 Minutes 45 Seconds East	126.7 feet
thence North 15 Degrees 34 Minutes 15 Seconds East	122.4 feet
thence North 15 Degrees 23 Minutes 59 Seconds East	121.3 feet
thence North 15 Degrees 47 Minutes 29 Seconds East	113.7 feet
thence North 15 Degrees 27 Minutes 07 Seconds East	101.5 feet
thence North 15 Degrees 39 Minutes 19 Seconds East	50.1 feet
thence North 15 Degrees 26 Minutes 30 Seconds East	24.2 feet
thence North 15 Degrees 32 Minutes 42 Seconds East	93.8 feet
thence North 15 Degrees 31 Minutes 44 Seconds East	102.3 feet
thence North 15 Degrees 16 Minutes 46 Seconds East	110 feet

thence North 15 Degrees 49 Minutes 10 Seconds East	109.9 feet
thence North 16 Degrees 36 Minutes 01 Seconds East	84.7 feet
thence North 15 Degrees 48 Minutes 02 Seconds East	17.8 feet
thence North 15 Degrees 45 Minutes 31 Seconds East	24.9 feet
thence North 16 Degrees 08 Minutes 29 Seconds East	100.9 feet
thence North 14 Degrees 29 Minutes 49 Seconds East	109.2 feet
thence North 15 Degrees 37 Minutes 47 Seconds East	101.6 feet
thence North 15 Degrees 09 Minutes 47 Seconds East	99.7 feet
thence North 15 Degrees 17 Minutes 07 Seconds East	97.7 feet
thence North 15 Degrees 06 Minutes 40 Seconds East	90.2 feet
thence North 15 Degrees 31 Minutes 30 Seconds East	79.4 feet
thence North 16 Degrees 01 Minutes 25 Seconds East	56 feet
thence North 14 Degrees 34 Minutes 06 Seconds East	49.9 feet
thence North 15 Degrees 32 Minutes 04 Seconds East	107 feet
thence North 15 Degrees 30 Minutes 02 Seconds East	116.9 feet
thence North 15 Degrees 54 Minutes 33 Seconds East	111.7 feet
thence North 16 Degrees 02 Minutes 55 Seconds East	104.9 feet
thence North 15 Degrees 20 Minutes 17 Seconds East	105.9 feet
thence North 15 Degrees 52 Minutes 36 Seconds East	104.8 feet
thence North 15 Degrees 23 Minutes 44 Seconds East	99.5 feet
thence North 15 Degrees 17 Minutes 52 Seconds East	94 feet
thence North 15 Degrees 30 Minutes 15 Seconds East	85.6 feet
thence North 15 Degrees 30 Minutes 43 Seconds East	36.1 feet
thence North 15 Degrees 07 Minutes 54 Seconds East	9.9 feet
thence North 14 Degrees 17 Minutes 54 Seconds East	49.5 feet
thence North 14 Degrees 51 Minutes 02 Seconds East	86.6 feet
thence North 15 Degrees 05 Minutes 09 Seconds East	81.6 feet
thence North 15 Degrees 30 Minutes 43 Seconds East	72.3 feet
thence North 12 Degrees 49 Minutes 57 Seconds East	54.9 feet
thence North 10 Degrees 35 Minutes 42 Seconds East	34.7 feet
thence North 16 Degrees 00 Minutes 13 Seconds East	22.2 feet
thence North 24 Degrees 29 Minutes 05 Seconds East	9.4 feet
thence North 22 Degrees 44 Minutes 06 Seconds East	14.3 feet
thence North 15 Degrees 55 Minutes 47 Seconds East	18.8 feet
thence North 15 Degrees 14 Minutes 53 Seconds East	69.8 feet
thence North 15 Degrees 53 Minutes 28 Seconds East	76.5 feet
thence North 15 Degrees 06 Minutes 55 Seconds East	76.5 feet
thence North 17 Degrees 01 Minutes 05 Seconds East	73.9 feet
thence North 18 Degrees 08 Minutes 40 Seconds East	70.5 feet
thence North 16 Degrees 28 Minutes 50 Seconds East	25 feet
thence North 14 Degrees 03 Minutes 31 Seconds East	43.7 feet
thence North 15 Degrees 16 Minutes 43 Seconds East	89.2 feet
thence North 15 Degrees 44 Minutes 14 Seconds East	93.8 feet
thence North 16 Degrees 01 Minutes 41 Seconds East	89.9 feet
thence North 15 Degrees 28 Minutes 25 Seconds East	71.2 feet
thence North 14 Degrees 35 Minutes 27 Seconds East	48.5 feet
thence North 15 Degrees 28 Minutes 36 Seconds East	86.9 feet
thence North 15 Degrees 57 Minutes 02 Seconds East	78.6 feet
thence North 15 Degrees 21 Minutes 06 Seconds East	59.6 feet

thence North 14 Degrees 25 Minutes 44 Seconds East 40 feet
 thence North 15 Degrees 37 Minutes 05 Seconds East 70.6 feet
 thence North 14 Degrees 06 Minutes 48 Seconds East 62 feet
 thence North 14 Degrees 09 Minutes 42 Seconds East 32.9 feet
 thence North 14 Degrees 20 Minutes 42 Seconds East 53.2 feet
 thence North 13 Degrees 26 Minutes 11 Seconds East 44.2 feet
 thence North 13 Degrees 53 Minutes 15 Seconds East 32.1 feet
 thence North 16 Degrees 00 Minutes 12 Seconds East 44.4 feet
 thence North 16 Degrees 10 Minutes 37 Seconds East 54.4 feet
 thence North 15 Degrees 23 Minutes 57 Seconds East 60.6 feet
 thence North 15 Degrees 39 Minutes 17 Seconds East 59.7 feet
 thence North 15 Degrees 41 Minutes 56 Seconds East 58.3 feet
 thence North 15 Degrees 50 Minutes 13 Seconds East 56.7 feet
 thence North 15 Degrees 41 Minutes 56 Seconds East 58.3 feet
 thence North 15 Degrees 53 Minutes 17 Seconds East 55.3 feet
 thence North 16 Degrees 00 Minutes 52 Seconds East 50.2 feet
 thence North 16 Degrees 08 Minutes 36 Seconds East 47.5 feet
 thence North 18 Degrees 25 Minutes 16 Seconds East 42.9 feet
 thence North 19 Degrees 47 Minutes 28 Seconds East 32.5 feet
 thence North 14 Degrees 57 Minutes 52 Seconds East 22.4 feet
 thence North 14 Degrees 10 Minutes 46 Seconds East 10.5 feet
 thence North 15 Degrees 36 Minutes 32 Seconds East 56.3 feet
 thence North 15 Degrees 21 Minutes 47 Seconds East 62 feet
 thence North 15 Degrees 51 Minutes 13 Seconds East 64.9 feet
 thence North 15 Degrees 37 Minutes 00 Seconds East 68.2 feet
 thence North 15 Degrees 54 Minutes 24 Seconds East 71.7 feet
 thence North 15 Degrees 51 Minutes 13 Seconds East 64.9 feet
 thence North 16 Degrees 35 Minutes 46 Seconds East 57.6 feet
 thence North 16 Degrees 01 Minutes 56 Seconds East 47.8 feet
 thence North 16 Degrees 24 Minutes 30 Seconds East 47.9 feet
 thence North 14 Degrees 56 Minutes 14 Seconds East 61.2 feet
 thence North 15 Degrees 18 Minutes 57 Seconds East 61 feet
 thence North 16 Degrees 08 Minutes 04 Seconds East 59.2 feet
 thence North 18 Degrees 02 Minutes 26 Seconds East 57.4 feet
 thence North 17 Degrees 49 Minutes 31 Seconds East 55.9 feet
 thence North 13 Degrees 49 Minutes 34 Seconds East 56.5 feet
 thence North 11 Degrees 54 Minutes 02 Seconds East 54.4 feet
 thence North 15 Degrees 09 Minutes 06 Seconds East 61.6 feet
 thence North 15 Degrees 53 Minutes 22 Seconds East 65.9 feet
 thence North 14 Degrees 57 Minutes 51 Seconds East 74.8 feet
 thence North 13 Degrees 09 Minutes 58 Seconds East 94.4 feet
 thence North 15 Degrees 26 Minutes 46 Seconds East 99.2 feet
 thence North 15 Degrees 47 Minutes 09 Seconds East 98.3 feet
 thence North 15 Degrees 28 Minutes 42 Seconds East 102.6 feet
 thence North 15 Degrees 52 Minutes 16 Seconds East 107.2 feet
 thence North 15 Degrees 34 Minutes 55 Seconds East 106.7 feet
 thence North 15 Degrees 18 Minutes 36 Seconds East 104.9 feet
 thence North 14 Degrees 39 Minutes 54 Seconds East 99.1 feet
 thence North 15 Degrees 48 Minutes 14 Seconds East 86.4 feet

thence North 16 Degrees 31 Minutes 50 Seconds East	29.5 feet
thence North 14 Degrees 38 Minutes 26 Seconds East	15.3 feet
thence North 15 Degrees 56 Minutes 52 Seconds East	70.4 feet
thence North 13 Degrees 56 Minutes 33 Seconds East	69.4 feet
thence North 11 Degrees 43 Minutes 14 Seconds East	47.3 feet
thence North 15 Degrees 10 Minutes 49 Seconds East	38.1 feet
thence North 17 Degrees 34 Minutes 26 Seconds East	41.7 feet
thence North 15 Degrees 13 Minutes 59 Seconds East	73.5 feet
thence North 15 Degrees 06 Minutes 39 Seconds East	123.5 feet
thence North 16 Degrees 18 Minutes 25 Seconds East	106.8 feet
thence North 16 Degrees 16 Minutes 40 Seconds East	124.2 feet
thence North 15 Degrees 25 Minutes 03 Seconds East	119.9 feet
thence North 15 Degrees 41 Minutes 05 Seconds East	84.6 feet
thence North 17 Degrees 19 Minutes 52 Seconds East	29.3 feet
thence North 14 Degrees 31 Minutes 10 Seconds East	100.1 feet
thence North 15 Degrees 48 Minutes 24 Seconds East	152.6 feet
thence North 15 Degrees 52 Minutes 24 Seconds East	164.9 feet
thence North 15 Degrees 05 Minutes 36 Seconds East	165.7 feet
thence North 15 Degrees 19 Minutes 24 Seconds East	156 feet
thence North 14 Degrees 39 Minutes 30 Seconds East	134.8 feet
thence North 13 Degrees 29 Minutes 25 Seconds East	89.5 feet
thence North 16 Degrees 55 Minutes 06 Seconds East	38.8 feet
thence North 15 Degrees 43 Minutes 12 Seconds East	39.2 feet
thence North 18 Degrees 12 Minutes 00 Seconds East	105.5 feet
thence North 15 Degrees 51 Minutes 25 Seconds East	127.4 feet
thence North 15 Degrees 28 Minutes 00 Seconds East	137.7 feet
thence North 15 Degrees 19 Minutes 47 Seconds East	135.2 feet
thence North 15 Degrees 49 Minutes 44 Seconds East	118.1 feet
thence North 15 Degrees 14 Minutes 50 Seconds East	69.8 feet
thence North 17 Degrees 02 Minutes 12 Seconds East	85.9 feet
thence North 15 Degrees 25 Minutes 02 Seconds East	76.3 feet
thence North 15 Degrees 53 Minutes 21 Seconds East	65.9 feet
thence North 15 Degrees 56 Minutes 28 Seconds East	54 feet
thence North 17 Degrees 12 Minutes 34 Seconds East	38.2 feet
thence North 14 Degrees 50 Minutes 24 Seconds East	66.6 feet
thence North 14 Degrees 57 Minutes 50 Seconds East	86 feet
thence North 15 Degrees 26 Minutes 37 Seconds East	85.9 feet
thence North 15 Degrees 33 Minutes 38 Seconds East	82.9 feet
thence North 15 Degrees 05 Minutes 06 Seconds East	40.8 feet
thence North 15 Degrees 21 Minutes 03 Seconds East	42.6 feet
thence North 15 Degrees 39 Minutes 15 Seconds East	83.6 feet
thence North 15 Degrees 23 Minutes 46 Seconds East	80.1 feet
thence North 16 Degrees 15 Minutes 57 Seconds East	76 feet
thence North 14 Degrees 53 Minutes 23 Seconds East	111.5 feet
thence North 15 Degrees 47 Minutes 10 Seconds East	78.2 feet
thence North 15 Degrees 11 Minutes 28 Seconds East	72.5 feet
thence North 16 Degrees 04 Minutes 56 Seconds East	66.3 feet
thence North 15 Degrees 25 Minutes 32 Seconds East	67.8 feet
thence North 15 Degrees 47 Minutes 10 Seconds East	78.2 feet

thence North 15 Degrees 37 Minutes 22 Seconds East 82.5 feet
 thence North 15 Degrees 47 Minutes 10 Seconds East 78.2 feet
 thence North 15 Degrees 35 Minutes 19 Seconds East 79.1 feet
 thence North 15 Degrees 39 Minutes 14 Seconds East 81.2 feet
 thence North 15 Degrees 31 Minutes 26 Seconds East 79.4 feet
 thence North 15 Degrees 22 Minutes 07 Seconds East 81.4 feet
 thence North 15 Degrees 11 Minutes 28 Seconds East 72.5 feet
 thence North 15 Degrees 22 Minutes 14 Seconds East 36.4 feet
 thence North 15 Degrees 45 Minutes 10 Seconds East 52.2 feet
 thence North 15 Degrees 47 Minutes 25 Seconds East 75.8 feet
 thence North 15 Degrees 07 Minutes 50 Seconds East 69.1 feet
 thence North 15 Degrees 51 Minutes 10 Seconds East 64.9 feet
 thence North 14 Degrees 44 Minutes 30 Seconds East 59.4 feet
 thence North 15 Degrees 33 Minutes 51 Seconds East 57.6 feet
 thence North 14 Degrees 44 Minutes 08 Seconds East 50.6 feet
 thence North 15 Degrees 49 Minutes 43 Seconds East 59.1 feet
 thence North 14 Degrees 43 Minutes 37 Seconds East 55.7 feet
 thence North 15 Degrees 45 Minutes 39 Seconds East 72.4 feet
 thence North 15 Degrees 39 Minutes 14 Seconds East 71.6 feet
 thence North 15 Degrees 12 Minutes 12 Seconds East 68.8 feet
 thence North 14 Degrees 30 Minutes 19 Seconds East 18 feet
 thence North 14 Degrees 46 Minutes 37 Seconds East 35.3 feet
 thence North 16 Degrees 28 Minutes 47 Seconds East 50 feet
 thence North 15 Degrees 39 Minutes 14 Seconds East 23.9 feet
 thence North 15 Degrees 31 Minutes 21 Seconds East 59 feet
 thence North 15 Degrees 33 Minutes 51 Seconds East 57.6 feet
 thence North 14 Degrees 54 Minutes 13 Seconds East 27.5 feet
 thence North 15 Degrees 04 Minutes 22 Seconds East 75.5 feet
 thence North 15 Degrees 41 Minutes 00 Seconds East 87 feet
 thence North 15 Degrees 33 Minutes 47 Seconds East 85.2 feet
 thence North 16 Degrees 04 Minutes 24 Seconds East 86.1 feet
 thence North 15 Degrees 16 Minutes 39 Seconds East 89.2 feet
 thence North 15 Degrees 26 Minutes 56 Seconds East 88.3 feet
 thence North 15 Degrees 57 Minutes 35 Seconds East 84.4 feet
 thence North 15 Degrees 28 Minutes 14 Seconds East 84.5 feet
 thence North 15 Degrees 11 Minutes 13 Seconds East 88.5 feet
 thence North 15 Degrees 42 Minutes 29 Seconds East 95.2 feet
 thence North 15 Degrees 08 Minutes 59 Seconds East 97.3 feet
 thence North 15 Degrees 34 Minutes 26 Seconds East 97.2 feet
 thence North 16 Degrees 07 Minutes 13 Seconds East 94 feet
 thence North 15 Degrees 09 Minutes 26 Seconds East 93.6 feet
 thence North 15 Degrees 11 Minutes 48 Seconds East 84.7 feet
 thence North 15 Degrees 24 Minutes 37 Seconds East 84.8 feet
 thence North 15 Degrees 42 Minutes 50 Seconds East 85.6 feet
 thence North 15 Degrees 52 Minutes 33 Seconds East 81.3 feet
 thence North 15 Degrees 11 Minutes 27 Seconds East 72.5 feet
 thence North 14 Degrees 53 Minutes 39 Seconds East 47.6 feet
 thence North 16 Degrees 10 Minutes 06 Seconds East 15 feet
 thence North 15 Degrees 26 Minutes 40 Seconds East 61.7 feet

thence North 15 Degrees 05 Minutes 04 Seconds East 68 feet
 thence North 15 Degrees 50 Minutes 44 Seconds East 67.3 feet
 thence North 16 Degrees 00 Minutes 55 Seconds East 64.2 feet
 thence North 16 Degrees 01 Minutes 19 Seconds East 56 feet
 thence North 14 Degrees 51 Minutes 44 Seconds East 16.3 feet
 thence North 15 Degrees 19 Minutes 39 Seconds East 31.7 feet
 thence North 15 Degrees 24 Minutes 11 Seconds East 82.4 feet
 thence North 15 Degrees 35 Minutes 37 Seconds East 86.3 feet
 thence North 15 Degrees 53 Minutes 26 Seconds East 87.1 feet
 thence North 15 Degrees 15 Minutes 29 Seconds East 78.3 feet
 thence North 14 Degrees 32 Minutes 53 Seconds East 39.7 feet
 thence North 13 Degrees 44 Minutes 40 Seconds East 13.5 feet
 thence North 15 Degrees 22 Minutes 35 Seconds East 27.9 feet
 thence North 15 Degrees 44 Minutes 10 Seconds East 93.8 feet
 thence North 15 Degrees 15 Minutes 53 Seconds East 92.9 feet
 thence North 15 Degrees 32 Minutes 36 Seconds East 93.8 feet
 thence North 14 Degrees 51 Minutes 29 Seconds East 94.1 feet
 thence North 15 Degrees 51 Minutes 09 Seconds East 77.8 feet
 thence North 16 Degrees 15 Minutes 55 Seconds East 12.7 feet
 thence North 15 Degrees 30 Minutes 38 Seconds East 18.1 feet
 thence North 14 Degrees 52 Minutes 03 Seconds East 69 feet
 thence North 17 Degrees 21 Minutes 29 Seconds East 15.1 feet
 thence North 16 Degrees 32 Minutes 08 Seconds East 70.2 feet
 thence North 15 Degrees 08 Minutes 15 Seconds East 85.1 feet
 thence North 15 Degrees 32 Minutes 15 Seconds East 89 feet
 thence North 15 Degrees 26 Minutes 55 Seconds East 88.3 feet
 thence North 15 Degrees 30 Minutes 09 Seconds East 85.6 feet
 thence North 15 Degrees 25 Minutes 50 Seconds East 81.1 feet
 thence North 16 Degrees 54 Minutes 24 Seconds East 43.3 feet
 thence North 18 Degrees 53 Minutes 13 Seconds East 8 feet
 thence North 14 Degrees 41 Minutes 36 Seconds East 67.2 feet
 thence North 14 Degrees 19 Minutes 08 Seconds East 79.3 feet
 thence North 16 Degrees 28 Minutes 01 Seconds East 60.3 feet
 thence North 16 Degrees 22 Minutes 55 Seconds East 70.9 feet
 thence North 15 Degrees 39 Minutes 12 Seconds East 88.3 feet
 thence North 15 Degrees 53 Minutes 03 Seconds East 89.5 feet
 thence North 15 Degrees 29 Minutes 04 Seconds East 91.7 feet
 thence North 15 Degrees 19 Minutes 08 Seconds East 92.6 feet
 thence North 15 Degrees 50 Minutes 32 Seconds East 95.6 feet
 thence North 15 Degrees 32 Minutes 14 Seconds East 89 feet
 thence North 16 Degrees 22 Minutes 50 Seconds East 67.4 feet
 thence North 14 Degrees 38 Minutes 22 Seconds East 10.2 feet
 thence North 14 Degrees 47 Minutes 58 Seconds East 60.5 feet
 thence North 15 Degrees 26 Minutes 55 Seconds East 88.3 feet
 thence North 16 Degrees 05 Minutes 02 Seconds East 77.9 feet
 thence North 16 Degrees 05 Minutes 51 Seconds East 58.1 feet
 thence North 13 Degrees 52 Minutes 21 Seconds East 71 feet
 thence North 14 Degrees 19 Minutes 43 Seconds East 7.8 feet
 thence North 14 Degrees 42 Minutes 46 Seconds East 32.9 feet

thence North 18 Degrees 53 Minutes 13 Seconds East 8 feet
 thence North 14 Degrees 41 Minutes 44 Seconds East 43.1 feet
 thence North 15 Degrees 24 Minutes 16 Seconds East 93.3 feet
 thence North 15 Degrees 39 Minutes 12 Seconds East 100.3 feet
 thence North 15 Degrees 40 Minutes 34 Seconds East 113.3 feet
 thence North 16 Degrees 04 Minutes 37 Seconds East 103.6 feet
 thence North 15 Degrees 15 Minutes 56 Seconds East 59.9 feet
 thence North 14 Degrees 36 Minutes 49 Seconds East 47.2 feet
 thence North 15 Degrees 00 Minutes 20 Seconds East 115.6 feet
 thence North 15 Degrees 36 Minutes 33 Seconds East 117.3 feet
 thence North 15 Degrees 49 Minutes 41 Seconds East 118.1 feet
 thence North 15 Degrees 41 Minutes 51 Seconds East 116.7 feet
 thence North 15 Degrees 59 Minutes 20 Seconds East 107.6 feet
 thence North 15 Degrees 16 Minutes 49 Seconds East 103.8 feet
 thence North 15 Degrees 27 Minutes 50 Seconds East 95.4 feet
 thence North 16 Degrees 18 Minutes 38 Seconds East 74.6 feet
 thence North 15 Degrees 39 Minutes 11 Seconds East 16.7 feet
 thence North 15 Degrees 52 Minutes 48 Seconds East 68.3 feet
 thence North 15 Degrees 21 Minutes 00 Seconds East 85.1 feet
 thence North 16 Degrees 06 Minutes 38 Seconds East 79 feet
 thence North 15 Degrees 32 Minutes 51 Seconds East 73.3 feet
 thence North 15 Degrees 15 Minutes 35 Seconds East 72.2 feet
 thence North 16 Degrees 00 Minutes 06 Seconds East 66.6 feet
 thence North 16 Degrees 07 Minutes 30 Seconds East 38.3 feet
 thence North 11 Degrees 58 Minutes 21 Seconds East 7.7 feet
 thence North 15 Degrees 35 Minutes 23 Seconds East 81.5 feet
 thence North 14 Degrees 46 Minutes 13 Seconds East 119.9 feet
 thence North 15 Degrees 18 Minutes 46 Seconds East 136.6 feet
 thence North 15 Degrees 21 Minutes 23 Seconds East 113.1 feet
 thence North 15 Degrees 25 Minutes 21 Seconds East 89.6 feet
 thence North 15 Degrees 13 Minutes 07 Seconds East 77.3 feet
 thence North 15 Degrees 47 Minutes 54 Seconds East 88.8 feet
 thence North 16 Degrees 02 Minutes 25 Seconds East 93.3 feet
 thence North 17 Degrees 32 Minutes 38 Seconds East 109.2 feet more or less to **the ending**

point at: 39 degrees 03 minutes 35.77 seconds North Latitude and -113 degrees 45 minutes 27.09 seconds West Longitude, which can be converted to mapping accuracy State Plane Utah Central Zone NAD 83 feet coordinates of X = 999,428.8 feet and Y = 6,834,415.1 feet.