

**Acknowledgment and
Notice of Acknowledgment
of Acceptance of R.S. 2477
Right-of-Way Grant**

00165734

B: 485 P: 001 Fee \$0.00 Page 1 of 13
Connie Hansen, Millard Recorder
05/14/2008 09:42:20 AM By UT STATE GOVERNOR



THE STATE OF UTAH

TO ALL WHOM THESE PRESENTS SHALL COME, Greeting:

Know ye, This is an Acknowledgment and Notice of Acknowledgment made under Utah Code Sections 72-5-309 through 310 inclusive, that the grant of the United States of America of “the right of way for the construction of highways over public lands, not reserved for public uses” under United States Revised Statutes 2477 (43 U.S.C. Section 932 (repealed October 21, 1976, with proviso recognizing the validity of rights-of-way already established)) was accepted for and on behalf of the State of Utah and its political subdivision Millard County as it pertains to the highway located in Millard County known as Mormon Gap Road; County Road Number: MC1340; State Geographic Information Database (SGID) Road Identification Number: RD140389. Total road length is 6.34 miles more or less.

The reason for this Acknowledgment and Notice of Acknowledgment includes, but is not limited to, the fact that the road was constructed, mechanically, or by continuous use as a public highway for a period of at least ten years, over public lands not reserved for public uses, prior to the earlier of (a) the October 21, 1976 repeal of R.S. 2477 or (b) the date the servient estate was reserved for public uses.

This Acknowledgment and Notice of Acknowledgment applies only to the segments of the road that traverse land owned by the Bureau of Land Management, United States Department of the Interior, and does not apply to segments of the road that traverse land owned by any other person or entity. The State of Utah and its political subdivisions reserve the right to make further acknowledgments and notices of acknowledgment with regard to road segments that traverse land owned by other entities, including the United States of America, through one or more of its agencies.

A printed copy of a map showing the location of the road in said county is appended hereto as “Attachment 1,” a printed copy of representative photos of the road is appended hereto as “Attachment 2,” a printed copy of a description of the beginning and ending points of the entire road together with a list of Townships, Ranges and Sections that may be traversed by the road in said county is appended hereto as “Attachment 3,” and a printed copy of the Road Centerline Description Cover Page(s) is appended hereto as “Attachment 4.” The Appendices listed in “Attachment 4” that contain the actual road centerline descriptions are incorporated herein by reference. Affidavits provided by individuals familiar with the road are appended hereto as “Attachment 5.”

A printed copy of this Acknowledgment and Notice of Acknowledgment, together with its Attachments and Appendices, may be viewed and/or obtained at the office of the Utah State Archives.

An electronic copy of this Acknowledgment and Notice of Acknowledgment, together with its Attachments and Appendices, may be viewed and/or downloaded as read-only PDF (Portable Document Format) files via the


Internet at <http://recorded2477roads.utah.gov>.

The owner of the servient estate in the land underlying the road-segments subject to this Acknowledgment and Notice is believed to be the United States of America through one or more of its agencies. Any of such agencies or any other person with a servient ownership claim or a competing dominant estate right-of-way ownership claim, may file a petition in the State District Court for Salt Lake County for a decision regarding the correctness of this Acknowledgment. A claimant shall file a petition within sixty (60) days after receipt of this Notice.

In Witness Whereof, I, John Harja, the official designee of the Governor of the State of Utah, in conformity to the laws of the State (Utah Code Sections 72-5-308 through 310 inclusive), have caused this Acknowledgment and Notice of Acknowledgment to be made.

Signed by my hand in Salt Lake City, Utah, the 23rd day of April, 2008.

By the Governor's Designee




John Harja


CERTIFICATION

State of Utah)
 : ss
County of Salt Lake)

I hereby certify that the signer of the foregoing document, John Harja, is personally known by me, has made a voluntary signature and taken an oath stating that he is the official designee of the Governor of the State of Utah and is authorized to sign this document on the Governor's behalf pursuant to Utah Code Section 72-5-309. He further vouched that, based upon information and belief, the facts alleged therein are true.

Dated this 23rd day of April, 2008.





Notary Public

00165734

B: 485 P: 002 Fee \$0.00
Connie Hansen, Millard Recorder Page 2 of 13
05/14/2008 09:42:20 AM By UT STATE GOVERNOR





00165734
 B: 485 P: 003 Fee \$0.00 Page 3 of 13
 Connie Hansen, Millard Recorder
 05/14/2008 09:42:20 AM By UT STATE GOVERNOR

Mormon Gap Road - Millard County
SGID RD_ID RD140389

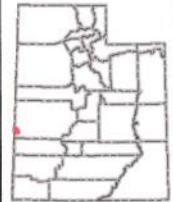
Land Ownership Categories

- BLM
- Private
- SITLA, State Trust Land
- USFS, National Forest
- State Parks and Recreation
- Tribal, Indian Reservation
- NPS, National Park
- Wilderness
- UDWR Wildlife Reserve
- DOD, Military
- State Sovereign Land
- National Recreation Area
- USFWS, Natl. Wildlife Refuge

Transportation Network

- Mormon Gap Road
- Title V: Issued Or Under Consideration By BLM Or County
- Other Roads
- Photo Event Point
- Section = 1 Mile

Map prepared by the State of Utah
 Automated Geographic Reference Center
 Room 5130 State Office Building
 Salt Lake City, Utah 84114
 Nov 26, 2006



1:43,059
 1 inch equals 0.7 miles

Attachment 2



EP140389009



EP140389010



EP140389016



EP140389007

00165734

B: 485 P: 004 Fee \$0.00 Page 4 of 13
Connie Hansen, Millard Recorder
05/14/2008 09:42:20 AM By UT STATE GOVERNOR



EP000000000

EP000000000

Mormon Gap Road - Millard County
SGID RD_ID RD140389

Map prepared by the State of Utah
Automated Geographic Reference Center
Room 5130 State Office Building
Salt Lake City, Utah 84114
November 22, 2006



Attachment 3

Beginning & Ending Points and Township, Range, and Section References For:

Popular Name: Mormon Gap Road

County: Millard

County Road Number: MC1340

State Geographic Information Database (SGID) Road Identification Number: RD140389.

Total Road Length: 6.34 miles more or less.

Beginning at a point on the road centerline located at 38 degrees 43 minutes 45.13 seconds North Latitude and -113 degrees 56 minutes 12.01 seconds West Longitude, which can be converted to mapping accuracy State Plane Utah Central Zone NAD 83 feet coordinates of X = 945,294.8 feet and Y = 6,715,332.0 feet based on the US Survey Foot conversion.

Ending at a point on the road centerline located at 38 degrees 47 minutes 58.91 seconds North Latitude and -114 degrees 00 minutes 35.34 seconds West Longitude, which can be converted to mapping accuracy State Plane Utah Central Zone NAD 83 feet coordinates of X = 925,153.8 feet and Y = 6,741,575.2 feet based on the US Survey Foot conversion.

This road may traverse:

Township 23 South Range 19 West, Section(s) 20,28,29,33,34, Salt Lake Base & Meridian

Township 24 South Range 19 West, Section(s) 3,4,10,11,14, Salt Lake Base & Meridian

See Attachment 1 above for a cartographic depiction of the course of this road.

00165734

B: 485 P: 005 Fee \$0.00
Connie Hansen, Millard Recorder Page 5 of 13
05/14/2008 09:42:20 AM By UT STATE GOVERNOR



**Attachment 4
Road Centerline Description Cover Page(s)**

Popular Name: Mormon Gap Road

County: Millard

County Road Number: MC1340

State Geographic Information Database (SGID) Road Identification Number: RD140389.

Total Road Length: 6.34 miles more or less.

Centerline Descriptions Of Road-Segments That Cross Over Federally Owned Land, Derived From Global Positioning System Data And Cross-checked against USGS Digital Orthophoto Quadrangles Compiled By The Utah Automated Geographic Reference Center And Entered Into The State Geographic Information Database (SGID).

Road-Segments Listed by SGID Road Identification Number (RD_ID)	Road-Segment Numbers	Believed Ownership Of Servient Estate	Approximate Segment Length	See Attached Appendix
RD140389	001	BLM	6.1 Miles	A
RD140389	002	PVT	0.12 Miles	(not shown)
RD140389	003	PVT	0.05 Miles	(not shown)
RD140389	004	PVT	0.06 Miles	(not shown)
		Total Road Length	6.34	_____

* Indicates that a Title V permit will be requested, is in process, or has been issued.

† Indicates that road-segments crossing Forest Service land are under consideration by the state and county as of the date of this Acknowledgment and Notice of Acknowledgment.

00165734

B: 485 P: 006 Fee \$0.00
 Connie Hansen, Millard Recorder Page 6 of 13
 05/14/2008 09:42:20 AM By UT STATE GOVERNOR



Attachment 5

00165734

B: 485 P: 007 Fee \$0.00 Page 7 of 13
Connie Hansen, Millard Recorder By UT STATE GOVERNOR
05/14/2008 09:42:20 AM



AFFIDAVIT OF JAY ATKINSON
MORMON GAP ROAD
MILLARD COUNTY, UTAH
ROAD NUMBER MC 1340

State of Utah)
 : ss.
County of Millard)

JAY ATKINSON, being first duly sworn, deposes and states as follows:

1. I am an adult competent to testify about the matters set forth below based upon my personal knowledge. I currently reside in Millard County, Utah. I have lived in Millard County for sixty-eight years. I was an employee of the Millard County Road Department from February of 1970 to April of 2000, and participated in maintenance of the road during that time.

2. I have traveled and am familiar with a road in Millard County known as Mormon Gap Road. I am also familiar with the land the road traverses. When I first used and observed the road in the early 1950s, it followed the same route as in 2000 when I last observed it. Attached is a Millard County map showing Mormon Gap Road. To the best of my knowledge and based upon my use of and familiarity with this road and the land it traverses, the location and route of the road are correctly illustrated on the attached map.

3. I am informed that the County also identifies this road according to the road number listed above.

4. I have observed that the road has been open to the public for all to use, to come and go as they pleased, since at least as early as the early 1950s and continuing through 1976 to 2000. Throughout this time period I have observed travel on the road by various means, including cars, trucks, recreational vehicles, and pickup trucks. Throughout this time period, the road has been used daily for ten continuous years prior to 1976, and was so used through 2000.

5. Throughout the time period from the early 1950s to 2000, I have used the road

00165734

B: 485 P: 008 Fee \$0.00
Connie Hansen, Millard Recorder
05/14/2008 09:42:20 AM By UT STATE GOVERNOR Page 8 of 13



myself for the following uses: hunting, county road work and recreation.

6. Throughout the time period described in the previous paragraph, I observed other vehicles from the general public using the road at various times for the uses described in the previous paragraph, plus the following uses: livestock operations, trapping, government access and sightseeing.

7. It is also the reputation in the community that this road has been open to the public for all to use, to come and go as they pleased, since at least as early as the early 1930s and continuing through 1976 to the present, for the uses described in the previous paragraphs.


8. Prior to 1976, I participated in maintenance and construction activities on the road. Construction and maintenance have been performed since the early 1950s by Millard County Road Department.

DATED this 6 day of December, 2006.



JAY ATKINSON

SUBSCRIBED AND SWORN to before me this 6th day of December, 2006.





NOTARY PUBLIC



**ROAD = MC1340
MORMON GAP ROAD**

Burbank

11

17

Snake Valley

Mountain Home

Range

00165734
B: 485 P: 010 Fee \$0.00 Page 10 of 13
Connie Hansen, Millard Recorder
05/14/2008 09:42:20 AM By UT STATE GOVERNOR

MILLARD COUNTY

— B Class Road of Interest

-  Interstate
-  Highway Major
-  Highway Minor
-  B Class Road
-  Unimproved Road
-  County Border
-  River
-  Cities / Towns
-  Lakes
-  Lakes - Intermittent
-  Township & Range Line
-  Forest Service Lands
-  BLM Lands
-  State Trust Lands
-  Private Lands

0.20 1 0 0.2
Miles



AFFIDAVIT OF WILLIAM THAYNE HENRIE

MORMON GAP ROAD

MILLARD COUNTY, UTAH

ROAD NUMBER MC1340

State of Utah)
 : ss.
County of Millard)

WILLIAM THAYNE HENRIE, being first duly sworn, deposes and states as follows:

1. I am an adult competent to testify about the matters set forth below based upon my personal knowledge. I currently reside in Millard County, Utah. I have lived in Millard County for fifty-eight years. I have been an employee of the Millard County Road Department since June of 1990, have been the Road Department Supervisor from January 1993 to the present and have participated in maintenance of the road during that time.

2. I have traveled and am familiar with a road in Millard County known as Mormon Gap Road. I am also familiar with the land the road traverses. When I first used and observed the road in the 1950s, it followed the same route as in 2006 when I last observed it. Attached is a Millard County map showing Mormon Gap Road. To the best of my knowledge and based upon my use of and familiarity with this road and the land it traverses, the location and route of the road are correctly illustrated on the attached map.

3. I am informed that the County also identifies this road according to the road number listed above.

4. I have observed that the road has been open to the public for all to use, to come and go as they pleased, since at least as early as the 1950s and continuing through 1976 to the present. Throughout this time period I have observed travel on the road by means of cars, trucks, recreational vehicles, and pickup trucks. Throughout this time period, the road has been used daily for more than ten continuous years prior to 1976. and is presently used daily.

00165734

B: 485 P: 011 Fee \$0.00
Connie Hansen, Millard Recorder
05/14/2008 09:42:20 AM

Page 11 of 13

By UT STATE GOVERNOR



5. Throughout the time period from the 1950s to the present, I have used the road myself for camping, hunting, rock hounding, participating in search and rescue efforts and recreation.

6. Throughout the time period described in the previous paragraph, I have observed other vehicles from the general public using the road at various times for the uses described in the previous paragraph, plus mining, prospecting for minerals, livestock operations, farming, trapping, tourism, government access, picnicking, hiking and sightseeing.

7. It is also the reputation in the community that this road has been open to the public for all to use, to come and go as they pleased, since at least as early as the early 1900s and continuing through 1976 to the present, for the uses described in the previous paragraphs.


8. Prior to 1976 I observed graders and other maintenance equipment performing maintenance and construction activities on the road. Maintenance on the road has been performed since 1955 by the Millard County Road Department.

DATED this 5 day of December, 2006.



WILLIAM THAYNE HENRIE

SUBSCRIBED AND SWORN to before me this 5th day of December, 2006.





NOTARY PUBLIC

00165734

B: 485 P: 012 Fee \$0.00 Page 12 of 13
Connie Hansen, Millard Recorder
05/14/2008 09:42:20 AM By UT STATE GOVERNOR



ROAD = MC1340
MORMON GAP ROAD

Burbank

11

17

Snake Valley

Mountain Ho

Range

00165734


B: 485 P: 013 Fee \$0.00
Connie Hansen, Millard Recorder
05/14/2008 09:42:20 AM By UT STATE GOVERNOR Page 13 of 13



MILLARD COUNTY

B Class Road of Interest

- Interstate
- Highway Major
- Highway Minor
- B Class Road
- Unimproved Road
- County Border
- River
- Cities / Towns
- Lakes
- Lakes - Intermittent
- Township & Range Line
- Forest Service Lands
- BLM Lands
- State Trust Lands
- Private Lands



Appendix A to Attachment 4

Popular Name: Mormon Gap Road

County: Millard

County Road Number: MC1340

State Geographic Information Database (SGID) Road Identification Number: RD140389.

Road-Segment Number: 001

Road-Segment Length: 6.1 miles more or less.

Believed owner of the land underlying this road-segment is: Bureau of Land Management.

The following description is based upon the geographic coordinate system using the NAD83 Datum. The source is GPS mapping grade data as indicated in the metadata and/or the transportation data model of the State of Utah Geographic Information Database (SGID).

The road-segment itself is the monument that is identified by its physical presence on the land. The location of said physical presence is closely approximated by mapping grade Global Positioning System (GPS) data. Said data are checked against the corresponding gray-scale 1-meter Digital Orthophoto Quadrangles published by the United States Geological Survey (USGS) to verify a reasonable degree of accuracy. In circumstances where accurate satellite signal acquisition is not possible, such as deep, narrow canyons or under a canopy of dense foliage, or where very sharp curves in the road make accuracy questionable, such portions of the road were digitized from the corresponding gray-scale 1-meter Digital Orthophoto Quadrangles published by the United States Geological Survey (USGS).

This road-segment may traverse:

Township 23 South Range 19 West, Section(s) 20,28,29,33,34, Salt Lake Base & Meridian

Township 24 South Range 19 West, Section(s) 3,4,10,11,14, Salt Lake Base & Meridian

The following description closely approximates the location of the centerline of the physical monument (Mormon Gap Road)-- Segment 001 based on mapping grade Global Positioning System (GPS) data as defined above:

Beginning at a point on the road center line located at 38 degrees 43 minutes 45.13 seconds North Latitude and -113 degrees 56 minutes 12.01 seconds West Longitude, which can be converted to mapping accuracy State Plane Utah Central Zone NAD 83 feet coordinates of X = 945,294.8 feet and Y = 6,715,332.0 feet; thence the following courses along the said road center line:

thence North 67 Degrees 04 Minutes 43 Seconds West 25 feet
thence North 47 Degrees 37 Minutes 17 Seconds West 39.7 feet
thence North 31 Degrees 23 Minutes 10 Seconds West 44.4 feet
thence North 27 Degrees 09 Minutes 51 Seconds West 52.2 feet
thence North 26 Degrees 30 Minutes 33 Seconds West 50.5 feet
thence North 28 Degrees 28 Minutes 07 Seconds West 46.5 feet
thence North 27 Degrees 01 Minutes 31 Seconds West 45.9 feet
thence North 27 Degrees 40 Minutes 22 Seconds West 50.6 feet
thence North 30 Degrees 21 Minutes 41 Seconds West 55 feet
thence North 31 Degrees 31 Minutes 51 Seconds West 55.6 feet

thence North 33 Degrees 21 Minutes 44 Seconds West 51.7 feet
thence North 33 Degrees 44 Minutes 54 Seconds West 47.6 feet
thence North 34 Degrees 55 Minutes 06 Seconds West 43.9 feet
thence North 33 Degrees 26 Minutes 07 Seconds West 29.4 feet
thence North 32 Degrees 44 Minutes 55 Seconds West 21.4 feet
thence North 35 Degrees 48 Minutes 54 Seconds West 28.2 feet
thence North 34 Degrees 18 Minutes 34 Seconds West 30.5 feet
thence North 32 Degrees 16 Minutes 58 Seconds West 15.5 feet
thence North 33 Degrees 15 Minutes 57 Seconds West 22.3 feet
thence North 33 Degrees 50 Minutes 11 Seconds West 39.8 feet
thence North 33 Degrees 40 Minutes 21 Seconds West 53 feet
thence North 34 Degrees 26 Minutes 13 Seconds West 55.5 feet
thence North 34 Degrees 04 Minutes 08 Seconds West 51.3 feet
thence North 34 Degrees 23 Minutes 31 Seconds West 24.6 feet
thence North 34 Degrees 31 Minutes 35 Seconds West 18.6 feet
thence North 34 Degrees 41 Minutes 09 Seconds West 29 feet
thence North 33 Degrees 51 Minutes 50 Seconds West 50.4 feet
thence North 33 Degrees 17 Minutes 23 Seconds West 69.2 feet
thence North 33 Degrees 37 Minutes 05 Seconds West 74.6 feet
thence North 33 Degrees 45 Minutes 00 Seconds West 72 feet
thence North 34 Degrees 16 Minutes 26 Seconds West 68 feet
thence North 33 Degrees 25 Minutes 45 Seconds West 67.8 feet
thence North 33 Degrees 49 Minutes 41 Seconds West 74.8 feet
thence North 33 Degrees 34 Minutes 36 Seconds West 80.1 feet
thence North 35 Degrees 14 Minutes 33 Seconds West 57.2 feet
thence North 34 Degrees 55 Minutes 43 Seconds West 27.1 feet
thence North 36 Degrees 29 Minutes 13 Seconds West 91.1 feet
thence North 37 Degrees 25 Minutes 10 Seconds West 96.7 feet
thence North 37 Degrees 22 Minutes 13 Seconds West 101.1 feet
thence North 37 Degrees 38 Minutes 49 Seconds West 97.8 feet
thence North 37 Degrees 11 Minutes 12 Seconds West 95.6 feet
thence North 37 Degrees 42 Minutes 00 Seconds West 102 feet
thence North 38 Degrees 28 Minutes 26 Seconds West 107.7 feet
thence North 38 Degrees 19 Minutes 07 Seconds West 109.1 feet
thence North 38 Degrees 00 Minutes 09 Seconds West 109.9 feet
thence North 37 Degrees 25 Minutes 42 Seconds West 107 feet
thence North 38 Degrees 11 Minutes 06 Seconds West 101.4 feet
thence North 38 Degrees 08 Minutes 06 Seconds West 95.1 feet
thence North 37 Degrees 28 Minutes 45 Seconds West 90.6 feet
thence North 37 Degrees 32 Minutes 24 Seconds West 86.1 feet
thence North 37 Degrees 43 Minutes 41 Seconds West 77.7 feet
thence North 37 Degrees 02 Minutes 12 Seconds West 34 feet
thence North 33 Degrees 33 Minutes 08 Seconds West 12.6 feet
thence North 37 Degrees 18 Minutes 09 Seconds West 48.5 feet
thence North 37 Degrees 40 Minutes 58 Seconds West 70.2 feet
thence North 37 Degrees 46 Minutes 39 Seconds West 83.5 feet
thence North 37 Degrees 26 Minutes 03 Seconds West 91.8 feet
thence North 37 Degrees 32 Minutes 38 Seconds West 94.8 feet
thence North 37 Degrees 34 Minutes 01 Seconds West 98.5 feet

thence North 37 Degrees 31 Minutes 06 Seconds West 101.3 feet
thence North 37 Degrees 26 Minutes 14 Seconds West 103.7 feet
thence North 37 Degrees 25 Minutes 58 Seconds West 105.3 feet
thence North 37 Degrees 23 Minutes 40 Seconds West 106.5 feet
thence North 37 Degrees 21 Minutes 13 Seconds West 109.3 feet
thence North 37 Degrees 55 Minutes 44 Seconds West 110.6 feet
thence North 37 Degrees 48 Minutes 56 Seconds West 112.5 feet
thence North 36 Degrees 53 Minutes 05 Seconds West 114.4 feet
thence North 37 Degrees 40 Minutes 04 Seconds West 115.6 feet
thence North 37 Degrees 10 Minutes 50 Seconds West 113.6 feet
thence North 37 Degrees 45 Minutes 46 Seconds West 109.9 feet
thence North 37 Degrees 49 Minutes 28 Seconds West 105.5 feet
thence North 37 Degrees 33 Minutes 37 Seconds West 100.2 feet
thence North 37 Degrees 28 Minutes 24 Seconds West 92.2 feet
thence North 38 Degrees 04 Minutes 30 Seconds West 85.1 feet
thence North 38 Degrees 06 Minutes 37 Seconds West 78.1 feet
thence North 37 Degrees 40 Minutes 15 Seconds West 71.8 feet
thence North 37 Degrees 39 Minutes 23 Seconds West 66.5 feet
thence North 37 Degrees 47 Minutes 33 Seconds West 64.1 feet
thence North 38 Degrees 17 Minutes 31 Seconds West 59.1 feet
thence North 38 Degrees 33 Minutes 12 Seconds West 53.5 feet
thence North 37 Degrees 29 Minutes 08 Seconds West 44.5 feet
thence North 37 Degrees 48 Minutes 22 Seconds West 28.5 feet
thence North 38 Degrees 56 Minutes 15 Seconds West 16.8 feet
thence North 42 Degrees 15 Minutes 53 Seconds West 4.4 feet
thence North 40 Degrees 12 Minutes 50 Seconds West 18.4 feet
thence North 39 Degrees 34 Minutes 01 Seconds West 32.6 feet
thence North 38 Degrees 03 Minutes 12 Seconds West 33.2 feet
thence North 38 Degrees 05 Minutes 49 Seconds West 59.4 feet
thence North 40 Degrees 59 Minutes 35 Seconds West 71.4 feet
thence North 37 Degrees 11 Minutes 49 Seconds West 75.9 feet
thence North 36 Degrees 49 Minutes 13 Seconds West 80.4 feet
thence North 37 Degrees 16 Minutes 58 Seconds West 83.4 feet
thence North 38 Degrees 34 Minutes 38 Seconds West 81.5 feet
thence North 38 Degrees 00 Minutes 22 Seconds West 78.8 feet
thence North 38 Degrees 07 Minutes 48 Seconds West 72.7 feet
thence North 38 Degrees 36 Minutes 04 Seconds West 69.8 feet
thence North 37 Degrees 43 Minutes 10 Seconds West 72.3 feet
thence North 38 Degrees 34 Minutes 04 Seconds West 79.4 feet
thence North 38 Degrees 23 Minutes 45 Seconds West 81.3 feet
thence North 37 Degrees 55 Minutes 11 Seconds West 77.9 feet
thence North 38 Degrees 25 Minutes 14 Seconds West 73.8 feet
thence North 38 Degrees 15 Minutes 57 Seconds West 43.7 feet
thence North 38 Degrees 20 Minutes 36 Seconds West 34.6 feet
thence North 38 Degrees 38 Minutes 43 Seconds West 80.3 feet
thence North 38 Degrees 45 Minutes 11 Seconds West 79.6 feet
thence North 38 Degrees 09 Minutes 10 Seconds West 74.8 feet
thence North 37 Degrees 31 Minutes 48 Seconds West 68.8 feet
thence North 38 Degrees 23 Minutes 07 Seconds West 63.8 feet

thence North 38 Degrees 50 Minutes 23 Seconds West 60 feet
thence North 37 Degrees 36 Minutes 12 Seconds West 66 feet
thence North 37 Degrees 43 Minutes 10 Seconds West 72.3 feet
thence North 37 Degrees 50 Minutes 47 Seconds West 75.3 feet
thence North 38 Degrees 01 Minutes 05 Seconds West 73.4 feet
thence North 37 Degrees 33 Minutes 43 Seconds West 72.5 feet
thence North 38 Degrees 24 Minutes 20 Seconds West 71.7 feet
thence North 37 Degrees 34 Minutes 54 Seconds West 69.3 feet
thence North 37 Degrees 12 Minutes 11 Seconds West 67.7 feet
thence North 37 Degrees 43 Minutes 10 Seconds West 72.3 feet
thence North 37 Degrees 30 Minutes 45 Seconds West 72.1 feet
thence North 38 Degrees 41 Minutes 19 Seconds West 70.7 feet
thence North 37 Degrees 36 Minutes 03 Seconds West 74.6 feet
thence North 38 Degrees 01 Minutes 50 Seconds West 80.9 feet
thence North 38 Degrees 39 Minutes 10 Seconds West 82.4 feet
thence North 36 Degrees 43 Minutes 08 Seconds West 70.1 feet
thence North 36 Degrees 44 Minutes 49 Seconds West 9.4 feet
thence North 38 Degrees 35 Minutes 11 Seconds West 41.8 feet
thence North 38 Degrees 56 Minutes 15 Seconds West 8.4 feet
thence North 38 Degrees 56 Minutes 15 Seconds West 21 feet
thence North 38 Degrees 28 Minutes 55 Seconds West 45.1 feet
thence North 37 Degrees 08 Minutes 52 Seconds West 62.3 feet
thence North 37 Degrees 18 Minutes 16 Seconds West 71.9 feet
thence North 37 Degrees 37 Minutes 38 Seconds West 78.4 feet
thence North 38 Degrees 15 Minutes 57 Seconds West 87.4 feet
thence North 38 Degrees 34 Minutes 05 Seconds West 95.3 feet
thence North 37 Degrees 52 Minutes 10 Seconds West 98.9 feet
thence North 36 Degrees 56 Minutes 20 Seconds West 72 feet
thence North 39 Degrees 48 Minutes 02 Seconds West 17 feet
thence North 36 Degrees 31 Minutes 54 Seconds West 12.2 feet
thence North 37 Degrees 58 Minutes 19 Seconds West 45.6 feet
thence North 37 Degrees 48 Minutes 45 Seconds West 67.8 feet
thence North 39 Degrees 09 Minutes 44 Seconds West 78.4 feet
thence North 38 Degrees 12 Minutes 50 Seconds West 81.1 feet
thence North 37 Degrees 43 Minutes 29 Seconds West 84.7 feet
thence North 37 Degrees 58 Minutes 48 Seconds West 85.8 feet
thence North 37 Degrees 50 Minutes 47 Seconds West 86.1 feet
thence North 37 Degrees 11 Minutes 27 Seconds West 87.4 feet
thence North 37 Degrees 26 Minutes 23 Seconds West 90.1 feet
thence North 37 Degrees 59 Minutes 38 Seconds West 93.3 feet
thence North 37 Degrees 42 Minutes 41 Seconds West 93.3 feet
thence North 37 Degrees 33 Minutes 57 Seconds West 89.9 feet
thence North 37 Degrees 56 Minutes 05 Seconds West 90.7 feet
thence North 37 Degrees 47 Minutes 49 Seconds West 92.6 feet
thence North 39 Degrees 22 Minutes 56 Seconds West 85.8 feet
thence North 39 Degrees 54 Minutes 04 Seconds West 39.6 feet
thence North 41 Degrees 09 Minutes 35 Seconds West 29.1 feet
thence North 38 Degrees 07 Minutes 03 Seconds West 46.5 feet
thence North 40 Degrees 50 Minutes 49 Seconds West 63 feet

thence North 39 Degrees 49 Minutes 41 Seconds West 65.9 feet
thence North 41 Degrees 20 Minutes 52 Seconds West 60.9 feet
thence North 40 Degrees 30 Minutes 51 Seconds West 55.9 feet
thence North 39 Degrees 36 Minutes 02 Seconds West 39.9 feet
thence North 40 Degrees 30 Minutes 51 Seconds West 16.8 feet
thence North 40 Degrees 26 Minutes 02 Seconds West 27.5 feet
thence North 37 Degrees 41 Minutes 00 Seconds West 28.1 feet
thence North 40 Degrees 40 Minutes 02 Seconds West 28.9 feet
thence North 41 Degrees 36 Minutes 36 Seconds West 36.3 feet
thence North 39 Degrees 03 Minutes 44 Seconds West 47.1 feet
thence North 37 Degrees 37 Minutes 13 Seconds West 55.7 feet
thence North 36 Degrees 19 Minutes 42 Seconds West 59.6 feet
thence North 37 Degrees 59 Minutes 01 Seconds West 58.5 feet
thence North 37 Degrees 42 Minutes 06 Seconds West 47.5 feet
thence North 38 Degrees 56 Minutes 16 Seconds West 18.9 feet
thence North 36 Degrees 21 Minutes 47 Seconds West 23.9 feet
thence North 37 Degrees 34 Minutes 55 Seconds West 52 feet
thence North 36 Degrees 55 Minutes 05 Seconds West 65.4 feet
thence North 38 Degrees 24 Minutes 21 Seconds West 71.7 feet
thence North 37 Degrees 55 Minutes 01 Seconds West 48.9 feet
thence North 38 Degrees 56 Minutes 16 Seconds West 10.5 feet
thence North 36 Degrees 53 Minutes 57 Seconds West 30.2 feet
thence North 37 Degrees 46 Minutes 29 Seconds West 48 feet
thence North 38 Degrees 10 Minutes 46 Seconds West 61.9 feet
thence North 38 Degrees 19 Minutes 30 Seconds West 67.1 feet
thence North 38 Degrees 03 Minutes 32 Seconds West 70.1 feet
thence North 37 Degrees 21 Minutes 20 Seconds West 72.4 feet
thence North 37 Degrees 08 Minutes 52 Seconds West 73.8 feet
thence North 37 Degrees 11 Minutes 50 Seconds West 75.9 feet
thence North 37 Degrees 06 Minutes 03 Seconds West 79.9 feet
thence North 38 Degrees 09 Minutes 11 Seconds West 78.5 feet
thence North 35 Degrees 48 Minutes 56 Seconds West 28.2 feet
thence North 35 Degrees 48 Minutes 56 Seconds West 25.4 feet
thence North 38 Degrees 30 Minutes 08 Seconds West 47.2 feet
thence North 38 Degrees 04 Minutes 19 Seconds West 61 feet
thence North 37 Degrees 40 Minutes 11 Seconds West 64.8 feet
thence North 37 Degrees 40 Minutes 16 Seconds West 71.8 feet
thence North 37 Degrees 17 Minutes 41 Seconds West 76.8 feet
thence North 38 Degrees 15 Minutes 32 Seconds West 77.8 feet
thence North 38 Degrees 23 Minutes 47 Seconds West 81.3 feet
thence North 37 Degrees 58 Minutes 48 Seconds West 85.8 feet
thence North 37 Degrees 34 Minutes 26 Seconds West 88.2 feet
thence North 38 Degrees 29 Minutes 07 Seconds West 84.3 feet
thence North 38 Degrees 22 Minutes 00 Seconds West 77.1 feet
thence North 38 Degrees 34 Minutes 05 Seconds West 47.6 feet
thence North 38 Degrees 40 Minutes 23 Seconds West 22.2 feet
thence North 36 Degrees 53 Minutes 06 Seconds West 42.9 feet
thence North 37 Degrees 04 Minutes 48 Seconds West 55.3 feet
thence North 37 Degrees 40 Minutes 05 Seconds West 57.8 feet

thence North 37 Degrees 32 Minutes 40 Seconds West 56.9 feet
thence North 38 Degrees 05 Minutes 22 Seconds West 51.9 feet
thence North 37 Degrees 13 Minutes 34 Seconds West 48 feet
thence North 37 Degrees 14 Minutes 06 Seconds West 43.1 feet
thence North 36 Degrees 31 Minutes 55 Seconds West 36.6 feet
thence North 37 Degrees 26 Minutes 11 Seconds West 39.1 feet
thence North 37 Degrees 48 Minutes 23 Seconds West 57.1 feet
thence North 38 Degrees 29 Minutes 03 Seconds West 64.7 feet
thence North 38 Degrees 11 Minutes 08 Seconds West 50.7 feet
thence North 39 Degrees 29 Minutes 07 Seconds West 16.1 feet
thence North 37 Degrees 16 Minutes 01 Seconds West 31.6 feet
thence North 37 Degrees 53 Minutes 03 Seconds West 61.3 feet
thence North 38 Degrees 20 Minutes 02 Seconds West 72.9 feet
thence North 38 Degrees 21 Minutes 03 Seconds West 75 feet
thence North 37 Degrees 50 Minutes 48 Seconds West 75.3 feet
thence North 37 Degrees 35 Minutes 29 Seconds West 76.3 feet
thence North 37 Degrees 32 Minutes 10 Seconds West 77.5 feet
thence North 38 Degrees 26 Minutes 56 Seconds West 78 feet
thence North 38 Degrees 15 Minutes 32 Seconds West 77.8 feet
thence North 37 Degrees 15 Minutes 03 Seconds West 73.1 feet
thence North 37 Degrees 45 Minutes 42 Seconds West 67.4 feet
thence North 37 Degrees 30 Minutes 46 Seconds West 61.8 feet
thence North 38 Degrees 00 Minutes 29 Seconds West 56.8 feet
thence North 38 Degrees 14 Minutes 35 Seconds West 54.9 feet
thence North 37 Degrees 40 Minutes 06 Seconds West 57.8 feet
thence North 37 Degrees 05 Minutes 14 Seconds West 61.9 feet
thence North 37 Degrees 42 Minutes 35 Seconds West 66.9 feet
thence North 37 Degrees 34 Minutes 19 Seconds West 70.9 feet
thence North 39 Degrees 16 Minutes 45 Seconds West 68.8 feet
thence North 38 Degrees 17 Minutes 49 Seconds West 68.7 feet
thence North 37 Degrees 57 Minutes 15 Seconds West 74.6 feet
thence North 37 Degrees 17 Minutes 53 Seconds West 25.1 feet
thence North 37 Degrees 33 Minutes 23 Seconds West 55.2 feet
thence North 37 Degrees 41 Minutes 39 Seconds West 82.6 feet
thence North 37 Degrees 52 Minutes 28 Seconds West 82.8 feet
thence North 38 Degrees 13 Minutes 57 Seconds West 83.2 feet
thence North 38 Degrees 09 Minutes 11 Seconds West 82.3 feet
thence North 37 Degrees 23 Minutes 23 Seconds West 77.7 feet
thence North 38 Degrees 36 Minutes 18 Seconds West 105.8 feet
thence North 36 Degrees 46 Minutes 10 Seconds West 29.8 feet
thence North 36 Degrees 22 Minutes 35 Seconds West 58.4 feet
thence North 37 Degrees 31 Minutes 17 Seconds West 70.4 feet
thence North 37 Degrees 36 Minutes 41 Seconds West 73 feet
thence North 37 Degrees 49 Minutes 51 Seconds West 71.6 feet
thence North 37 Degrees 48 Minutes 47 Seconds West 67.8 feet
thence North 37 Degrees 12 Minutes 29 Seconds West 62.8 feet
thence North 37 Degrees 45 Minutes 48 Seconds West 55 feet
thence North 37 Degrees 21 Minutes 05 Seconds West 37 feet
thence North 38 Degrees 21 Minutes 03 Seconds West 25 feet

thence North 37 Degrees 32 Minutes 40 Seconds West 37.9 feet
thence North 37 Degrees 23 Minutes 11 Seconds West 47.3 feet
thence North 37 Degrees 45 Minutes 48 Seconds West 55 feet
thence North 36 Degrees 40 Minutes 36 Seconds West 55.8 feet
thence North 37 Degrees 26 Minutes 01 Seconds West 52.7 feet
thence North 36 Degrees 24 Minutes 18 Seconds West 55.6 feet
thence North 35 Degrees 40 Minutes 23 Seconds West 61.2 feet
thence North 36 Degrees 15 Minutes 32 Seconds West 59.2 feet
thence North 35 Degrees 16 Minutes 13 Seconds West 60.1 feet
thence North 35 Degrees 14 Minutes 20 Seconds West 49.2 feet
thence North 35 Degrees 24 Minutes 45 Seconds West 10.8 feet
thence North 35 Degrees 08 Minutes 15 Seconds West 58 feet
thence North 35 Degrees 21 Minutes 07 Seconds West 56.5 feet
thence North 35 Degrees 22 Minutes 27 Seconds West 59.3 feet
thence North 35 Degrees 00 Minutes 47 Seconds West 59.9 feet
thence North 34 Degrees 54 Minutes 33 Seconds West 55.4 feet
thence North 35 Degrees 07 Minutes 26 Seconds West 31.6 feet
thence North 37 Degrees 25 Minutes 30 Seconds West 13.6 feet
thence North 33 Degrees 11 Minutes 01 Seconds West 6.6 feet
thence North 35 Degrees 48 Minutes 57 Seconds West 16.9 feet
thence North 36 Degrees 39 Minutes 45 Seconds West 31 feet
thence North 36 Degrees 05 Minutes 40 Seconds West 39.2 feet
thence North 35 Degrees 48 Minutes 57 Seconds West 42.3 feet
thence North 35 Degrees 33 Minutes 54 Seconds West 26.1 feet
thence North 34 Degrees 45 Minutes 27 Seconds West 33 feet
thence North 35 Degrees 51 Minutes 20 Seconds West 55.2 feet
thence North 34 Degrees 23 Minutes 34 Seconds West 61.4 feet
thence North 32 Degrees 30 Minutes 06 Seconds West 64 feet
thence North 30 Degrees 16 Minutes 10 Seconds West 66.3 feet
thence North 28 Degrees 25 Minutes 52 Seconds West 68.8 feet
thence North 26 Degrees 06 Minutes 26 Seconds West 68.5 feet
thence North 26 Degrees 19 Minutes 54 Seconds West 65.7 feet
thence North 25 Degrees 18 Minutes 45 Seconds West 65.9 feet
thence North 25 Degrees 00 Minutes 45 Seconds West 64.3 feet
thence North 25 Degrees 38 Minutes 19 Seconds West 62.8 feet
thence North 25 Degrees 21 Minutes 01 Seconds West 61.9 feet
thence North 25 Degrees 42 Minutes 19 Seconds West 66.5 feet
thence North 25 Degrees 31 Minutes 20 Seconds West 70 feet
thence North 25 Degrees 39 Minutes 44 Seconds West 71.2 feet
thence North 25 Degrees 05 Minutes 33 Seconds West 67.2 feet
thence North 25 Degrees 11 Minutes 32 Seconds West 66.2 feet
thence North 25 Degrees 17 Minutes 43 Seconds West 65.1 feet
thence North 27 Degrees 44 Minutes 33 Seconds West 65.4 feet
thence North 29 Degrees 36 Minutes 09 Seconds West 60.9 feet
thence North 29 Degrees 31 Minutes 38 Seconds West 28.2 feet
thence North 29 Degrees 26 Minutes 45 Seconds West 32.3 feet
thence North 30 Degrees 14 Minutes 26 Seconds West 64.4 feet
thence North 32 Degrees 32 Minutes 26 Seconds West 62.1 feet
thence North 32 Degrees 19 Minutes 08 Seconds West 56.9 feet

thence North 32 Degrees 13 Minutes 42 Seconds West 35.9 feet
thence North 31 Degrees 48 Minutes 47 Seconds West 16.9 feet
thence North 34 Degrees 16 Minutes 29 Seconds West 17 feet
thence North 31 Degrees 39 Minutes 05 Seconds West 15.7 feet
thence North 33 Degrees 38 Minutes 41 Seconds West 16.1 feet
thence North 34 Degrees 56 Minutes 12 Seconds West 32.3 feet
thence North 36 Degrees 04 Minutes 54 Seconds West 49.3 feet
thence North 35 Degrees 16 Minutes 13 Seconds West 56 feet
thence North 35 Degrees 22 Minutes 27 Seconds West 59.3 feet
thence North 36 Degrees 31 Minutes 56 Seconds West 67.1 feet
thence North 37 Degrees 34 Minutes 20 Seconds West 70.9 feet
thence North 37 Degrees 05 Minutes 49 Seconds West 73.3 feet
thence North 37 Degrees 08 Minutes 54 Seconds West 75.4 feet
thence North 37 Degrees 35 Minutes 30 Seconds West 76.3 feet
thence North 39 Degrees 07 Minutes 36 Seconds West 77.9 feet
thence North 38 Degrees 56 Minutes 18 Seconds West 77.7 feet
thence North 38 Degrees 07 Minutes 58 Seconds West 80.2 feet
thence North 38 Degrees 28 Minutes 27 Seconds West 82.2 feet
thence North 39 Degrees 14 Minutes 16 Seconds West 88.2 feet
thence North 39 Degrees 36 Minutes 40 Seconds West 91.6 feet
thence North 37 Degrees 35 Minutes 52 Seconds West 92 feet
thence North 38 Degrees 03 Minutes 57 Seconds West 94.2 feet
thence North 38 Degrees 10 Minutes 12 Seconds West 99.3 feet
thence North 38 Degrees 18 Minutes 47 Seconds West 103.3 feet
thence North 37 Degrees 49 Minutes 31 Seconds West 105.5 feet
thence North 37 Degrees 52 Minutes 08 Seconds West 104.3 feet
thence North 37 Degrees 59 Minutes 11 Seconds West 98.7 feet
thence North 37 Degrees 50 Minutes 07 Seconds West 98.5 feet
thence North 38 Degrees 21 Minutes 04 Seconds West 100 feet
thence North 39 Degrees 22 Minutes 53 Seconds West 99.3 feet
thence North 41 Degrees 23 Minutes 26 Seconds West 95.8 feet
thence North 43 Degrees 24 Minutes 11 Seconds West 92.1 feet
thence North 45 Degrees 33 Minutes 54 Seconds West 92.8 feet
thence North 46 Degrees 56 Minutes 20 Seconds West 96 feet
thence North 48 Degrees 42 Minutes 25 Seconds West 100.8 feet
thence North 49 Degrees 31 Minutes 11 Seconds West 103.5 feet
thence North 49 Degrees 10 Minutes 34 Seconds West 105.8 feet
thence North 49 Degrees 46 Minutes 32 Seconds West 103.5 feet
thence North 50 Degrees 02 Minutes 32 Seconds West 100.5 feet
thence North 51 Degrees 40 Minutes 48 Seconds West 95.7 feet
thence North 53 Degrees 21 Minutes 56 Seconds West 87.4 feet
thence North 51 Degrees 37 Minutes 07 Seconds West 27.3 feet
thence North 52 Degrees 31 Minutes 54 Seconds West 25.7 feet
thence North 52 Degrees 13 Minutes 01 Seconds West 44.2 feet
thence North 52 Degrees 46 Minutes 54 Seconds West 48 feet
thence North 52 Degrees 49 Minutes 41 Seconds West 58.2 feet
thence North 50 Degrees 21 Minutes 29 Seconds West 62.9 feet
thence North 46 Degrees 26 Minutes 23 Seconds West 68.7 feet
thence North 43 Degrees 25 Minutes 08 Seconds West 71.5 feet

thence North 41 Degrees 00 Minutes 57 Seconds West 74.9 feet
thence North 39 Degrees 18 Minutes 51 Seconds West 78.1 feet
thence North 37 Degrees 44 Minutes 55 Seconds West 81.4 feet
thence North 37 Degrees 32 Minutes 12 Seconds West 77.5 feet
thence North 37 Degrees 15 Minutes 41 Seconds West 66.5 feet
thence North 38 Degrees 20 Minutes 39 Seconds West 34.6 feet
thence North 37 Degrees 21 Minutes 28 Seconds West 53.9 feet
thence North 38 Degrees 31 Minutes 41 Seconds West 57.2 feet
thence North 39 Degrees 29 Minutes 46 Seconds West 36.8 feet
thence North 35 Degrees 29 Minutes 46 Seconds West 6.8 feet
thence North 38 Degrees 48 Minutes 09 Seconds West 43.2 feet
thence North 36 Degrees 54 Minutes 00 Seconds West 60.5 feet
thence North 36 Degrees 39 Minutes 04 Seconds West 68 feet
thence North 37 Degrees 19 Minutes 01 Seconds West 67 feet
thence North 37 Degrees 48 Minutes 48 Seconds West 67.8 feet
thence North 37 Degrees 34 Minutes 57 Seconds West 69.3 feet
thence North 37 Degrees 34 Minutes 21 Seconds West 70.9 feet
thence North 38 Degrees 17 Minutes 24 Seconds West 72.4 feet
thence North 39 Degrees 17 Minutes 17 Seconds West 75.6 feet
thence North 37 Degrees 56 Minutes 15 Seconds West 38.1 feet
thence North 38 Degrees 04 Minutes 21 Seconds West 40.7 feet
thence North 37 Degrees 22 Minutes 50 Seconds West 81 feet
thence North 38 Degrees 04 Minutes 21 Seconds West 81.3 feet
thence North 38 Degrees 22 Minutes 57 Seconds West 79.2 feet
thence North 37 Degrees 52 Minutes 30 Seconds West 82.8 feet
thence North 37 Degrees 34 Minutes 28 Seconds West 88.2 feet
thence North 37 Degrees 52 Minutes 24 Seconds West 88.2 feet
thence North 37 Degrees 43 Minutes 58 Seconds West 90.1 feet
thence North 37 Degrees 57 Minutes 00 Seconds West 89.1 feet
thence North 38 Degrees 18 Minutes 37 Seconds West 84.1 feet
thence North 37 Degrees 41 Minutes 44 Seconds West 75.6 feet
thence North 37 Degrees 49 Minutes 48 Seconds West 66.2 feet
thence North 37 Degrees 47 Minutes 19 Seconds West 58.7 feet
thence North 37 Degrees 17 Minutes 55 Seconds West 50.1 feet
thence North 36 Degrees 20 Minutes 53 Seconds West 32.9 feet
thence North 38 Degrees 56 Minutes 18 Seconds West 8.4 feet
thence North 36 Degrees 11 Minutes 18 Seconds West 11.7 feet
thence North 37 Degrees 38 Minutes 43 Seconds West 22.7 feet
thence North 39 Degrees 16 Minutes 11 Seconds West 26.6 feet
thence North 39 Degrees 19 Minutes 54 Seconds West 22.4 feet
thence North 38 Degrees 56 Minutes 18 Seconds West 12.6 feet
thence North 37 Degrees 44 Minutes 21 Seconds West 31.8 feet
thence North 37 Degrees 34 Minutes 57 Seconds West 26 feet
thence North 36 Degrees 58 Minutes 53 Seconds West 22.5 feet
thence North 38 Degrees 13 Minutes 58 Seconds West 20.8 feet
thence North 37 Degrees 39 Minutes 16 Seconds West 29.7 feet
thence North 37 Degrees 03 Minutes 07 Seconds West 38.9 feet
thence North 37 Degrees 03 Minutes 34 Seconds West 42.2 feet
thence North 38 Degrees 00 Minutes 56 Seconds West 47.7 feet

thence North 37 Degrees 32 Minutes 18 Seconds West 48.2 feet
thence North 37 Degrees 30 Minutes 49 Seconds West 51.5 feet
thence North 37 Degrees 00 Minutes 26 Seconds West 53.2 feet
thence North 37 Degrees 25 Minutes 31 Seconds West 54.3 feet
thence North 38 Degrees 09 Minutes 13 Seconds West 56.1 feet
thence North 37 Degrees 28 Minutes 20 Seconds West 58.1 feet
thence North 37 Degrees 42 Minutes 48 Seconds West 59.9 feet
thence North 37 Degrees 59 Minutes 41 Seconds West 62.2 feet
thence North 37 Degrees 46 Minutes 58 Seconds West 71.1 feet
thence North 37 Degrees 32 Minutes 42 Seconds West 75.8 feet
thence North 37 Degrees 17 Minutes 55 Seconds West 75.2 feet
thence North 37 Degrees 17 Minutes 32 Seconds West 78.4 feet
thence North 38 Degrees 15 Minutes 35 Seconds West 77.8 feet
thence North 37 Degrees 29 Minutes 52 Seconds West 75.4 feet
thence North 38 Degrees 32 Minutes 13 Seconds West 73.1 feet
thence North 37 Degrees 37 Minutes 21 Seconds West 71.4 feet
thence North 37 Degrees 59 Minutes 31 Seconds West 71.3 feet
thence North 37 Degrees 14 Minutes 57 Seconds West 74.7 feet
thence North 37 Degrees 57 Minutes 18 Seconds West 74.6 feet
thence North 37 Degrees 26 Minutes 59 Seconds West 74.9 feet
thence North 37 Degrees 38 Minutes 18 Seconds West 76.7 feet
thence North 37 Degrees 32 Minutes 43 Seconds West 75.8 feet
thence North 38 Degrees 19 Minutes 33 Seconds West 19.2 feet
thence North 35 Degrees 48 Minutes 59 Seconds West 19.7 feet
thence North 37 Degrees 08 Minutes 55 Seconds West 31.2 feet
thence North 38 Degrees 51 Minutes 19 Seconds West 35.2 feet
thence North 37 Degrees 08 Minutes 55 Seconds West 36.1 feet
thence North 37 Degrees 24 Minutes 17 Seconds West 44 feet
thence North 37 Degrees 08 Minutes 55 Seconds West 6.6 feet
thence North 37 Degrees 23 Minutes 13 Seconds West 47.3 feet
thence North 38 Degrees 17 Minutes 35 Seconds West 59.1 feet
thence North 37 Degrees 55 Minutes 11 Seconds West 63.4 feet
thence North 37 Degrees 30 Minutes 15 Seconds West 63.4 feet
thence North 37 Degrees 58 Minutes 59 Seconds West 67.6 feet
thence North 37 Degrees 41 Minutes 03 Seconds West 70.2 feet
thence North 37 Degrees 37 Minutes 21 Seconds West 71.4 feet
thence North 37 Degrees 24 Minutes 24 Seconds West 72.8 feet
thence North 37 Degrees 51 Minutes 47 Seconds West 73.7 feet
thence North 38 Degrees 02 Minutes 41 Seconds West 75.5 feet
thence North 39 Degrees 25 Minutes 54 Seconds West 77.4 feet
thence North 37 Degrees 37 Minutes 41 Seconds West 78.4 feet
thence North 37 Degrees 26 Minutes 14 Seconds West 78.2 feet
thence North 37 Degrees 28 Minutes 35 Seconds West 80.3 feet
thence North 38 Degrees 12 Minutes 53 Seconds West 81.1 feet
thence North 38 Degrees 00 Minutes 27 Seconds West 78.8 feet
thence North 37 Degrees 50 Minutes 51 Seconds West 75.3 feet
thence North 37 Degrees 12 Minutes 06 Seconds West 71 feet
thence North 36 Degrees 32 Minutes 51 Seconds West 68.7 feet
thence North 36 Degrees 58 Minutes 39 Seconds West 65.9 feet

thence North 37 Degrees 26 Minutes 23 Seconds West 64.6 feet
thence North 36 Degrees 46 Minutes 49 Seconds West 61.2 feet
thence North 39 Degrees 02 Minutes 01 Seconds West 61.8 feet
thence North 38 Degrees 30 Minutes 19 Seconds West 61 feet
thence North 37 Degrees 16 Minutes 40 Seconds West 58.3 feet
thence North 38 Degrees 01 Minutes 32 Seconds West 64.3 feet
thence North 37 Degrees 57 Minutes 09 Seconds West 65.5 feet
thence North 37 Degrees 30 Minutes 49 Seconds West 61.8 feet
thence North 37 Degrees 44 Minutes 47 Seconds West 56.6 feet
thence North 36 Degrees 41 Minutes 43 Seconds West 49.7 feet
thence North 37 Degrees 19 Minutes 17 Seconds West 43.6 feet
thence North 38 Degrees 09 Minutes 14 Seconds West 41.1 feet
thence North 35 Degrees 36 Minutes 20 Seconds West 41.4 feet
thence North 38 Degrees 44 Minutes 32 Seconds West 44.8 feet
thence North 38 Degrees 15 Minutes 02 Seconds West 51.2 feet
thence North 37 Degrees 21 Minutes 29 Seconds West 53.9 feet
thence North 38 Degrees 15 Minutes 29 Seconds West 47.4 feet
thence North 38 Degrees 43 Minutes 19 Seconds West 40.6 feet
thence North 38 Degrees 06 Minutes 26 Seconds West 35.3 feet
thence North 37 Degrees 08 Minutes 56 Seconds West 31.2 feet
thence North 37 Degrees 17 Minutes 23 Seconds West 26.7 feet
thence North 36 Degrees 18 Minutes 23 Seconds West 22.3 feet
thence North 37 Degrees 08 Minutes 56 Seconds West 21.3 feet
thence North 38 Degrees 17 Minutes 52 Seconds West 22.9 feet
thence North 38 Degrees 40 Minutes 56 Seconds West 34.3 feet
thence North 38 Degrees 34 Minutes 09 Seconds West 39.7 feet
thence North 38 Degrees 36 Minutes 16 Seconds West 43.9 feet
thence North 38 Degrees 16 Minutes 40 Seconds West 53.3 feet
thence North 37 Degrees 38 Minutes 44 Seconds West 45.4 feet
thence North 38 Degrees 13 Minutes 59 Seconds West 20.8 feet
thence North 37 Degrees 41 Minutes 03 Seconds West 42.1 feet
thence North 37 Degrees 04 Minutes 44 Seconds West 53.7 feet
thence North 37 Degrees 49 Minutes 43 Seconds West 60.8 feet
thence North 37 Degrees 30 Minutes 50 Seconds West 61.8 feet
thence North 37 Degrees 37 Minutes 42 Seconds West 62.7 feet
thence North 38 Degrees 10 Minutes 45 Seconds West 65.7 feet
thence North 37 Degrees 38 Minutes 44 Seconds West 68.1 feet
thence North 37 Degrees 57 Minutes 48 Seconds West 69.2 feet
thence North 37 Degrees 21 Minutes 59 Seconds West 69.1 feet
thence North 36 Degrees 29 Minutes 18 Seconds West 68.3 feet
thence North 37 Degrees 47 Minutes 38 Seconds West 64.1 feet
thence North 38 Degrees 15 Minutes 22 Seconds West 64.5 feet
thence North 37 Degrees 48 Minutes 50 Seconds West 67.8 feet
thence North 38 Degrees 20 Minutes 41 Seconds West 69.1 feet
thence North 38 Degrees 12 Minutes 44 Seconds West 28.3 feet
thence North 38 Degrees 14 Minutes 28 Seconds West 37.9 feet
thence North 38 Degrees 15 Minutes 45 Seconds West 60.7 feet
thence North 37 Degrees 34 Minutes 59 Seconds West 60.6 feet
thence North 37 Degrees 33 Minutes 38 Seconds West 63.9 feet

thence North 37 Degrees 26 Minutes 50 Seconds West 63 feet
thence North 37 Degrees 30 Minutes 16 Seconds West 63.4 feet
thence North 36 Degrees 44 Minutes 54 Seconds West 65.7 feet
thence North 37 Degrees 15 Minutes 43 Seconds West 66.5 feet
thence North 37 Degrees 21 Minutes 41 Seconds West 70.7 feet
thence North 38 Degrees 00 Minutes 43 Seconds West 69.7 feet
thence North 37 Degrees 42 Minutes 49 Seconds West 59.9 feet
thence North 37 Degrees 21 Minutes 08 Seconds West 37 feet
thence North 37 Degrees 50 Minutes 51 Seconds West 5.4 feet
thence North 38 Degrees 29 Minutes 24 Seconds West 19.6 feet
thence North 32 Degrees 45 Minutes 01 Seconds West 4.3 feet
thence North 36 Degrees 42 Minutes 36 Seconds West 17.1 feet
thence North 36 Degrees 58 Minutes 08 Seconds West 41.7 feet
thence North 37 Degrees 13 Minutes 20 Seconds West 51.3 feet
thence North 38 Degrees 22 Minutes 04 Seconds West 61.7 feet
thence North 38 Degrees 12 Minutes 20 Seconds West 64 feet
thence North 37 Degrees 32 Minutes 44 Seconds West 56.9 feet
thence North 38 Degrees 27 Minutes 39 Seconds West 43 feet
thence North 41 Degrees 08 Minutes 04 Seconds West 16 feet
thence North 39 Degrees 22 Minutes 22 Seconds West 13.5 feet
thence North 37 Degrees 46 Minutes 59 Seconds West 17.8 feet
thence North 36 Degrees 01 Minutes 59 Seconds West 10.1 feet
thence North 36 Degrees 58 Minutes 55 Seconds West 22.5 feet
thence North 38 Degrees 09 Minutes 15 Seconds West 15 feet
thence North 38 Degrees 03 Minutes 37 Seconds West 474.3 feet more or less to **the ending**

point at: 38 degrees 47 minutes 51.32 seconds North Latitude and -114 degrees 00 minutes 28.36 seconds West Longitude, which can be converted to mapping accuracy State Plane Utah Central Zone NAD 83 feet coordinates of X = 925,684.0 feet and Y = 6,740,792.0 feet.