

**Acknowledgment and
Notice of Acknowledgment
of Acceptance of R.S. 2477
Right-of-Way Grant**



THE STATE OF UTAH

TO ALL WHOM THESE PRESENTS SHALL COME, Greeting:

Know ye, This is an Acknowledgment and Notice of Acknowledgment made under Utah Code Sections 72-5-309 through 310 inclusive, that the grant of the United States of America of “the right of way for the construction of highways over public lands, not reserved for public uses” under United States Revised Statutes 2477 (43 U.S.C. Section 932 (repealed October 21, 1976, with proviso recognizing the validity of rights-of-way already established)) was accepted for and on behalf of the State of Utah and its political subdivision Millard County as it pertains to the highway located in Millard County known as Horse Hollow Road; County Road Number: MC3596; State Geographic Information Database (SGID) Road Identification Number: RD141931. Total road length is 9.6 miles more or less.

The reason for this Acknowledgment and Notice of Acknowledgment includes, but is not limited to, the fact that the road was constructed, mechanically, or by continuous use as a public highway for a period of at least ten years, over public lands not reserved for public uses, prior to the earlier of (a) the October 21, 1976 repeal of R.S. 2477 or (b) the date the servient estate was reserved for public uses.

This Acknowledgment and Notice of Acknowledgment applies only to the segments of the road that traverse land owned by the Bureau of Land Management, United States Department of the Interior, and does not apply to segments of the road that traverse land owned by any other person or entity. The State of Utah and its political subdivisions reserve the right to make further acknowledgments and notices of acknowledgment with regard to road segments that traverse land owned by other entities, including the United States of America, through one or more of its agencies.

A printed copy of a map showing the location of the road in said county is appended hereto as “Attachment 1,” a printed copy of representative photos of the road is appended hereto as “Attachment 2,” a printed copy of a description of the beginning and ending points of the entire road together with a list of Townships, Ranges and Sections that may be traversed by the road in said county is appended hereto as “Attachment 3,” and a printed copy of the Road Centerline Description Cover Page(s) is appended hereto as “Attachment 4.” The Appendices listed in “Attachment 4” that contain the actual road centerline descriptions are incorporated herein by reference. Affidavits provided by individuals familiar with the road are appended hereto as “Attachment 5.”

A printed copy of this Acknowledgment and Notice of Acknowledgment, together with its Attachments and Appendices, may be viewed and/or obtained at the office of the Utah State Archives.

An electronic copy of this Acknowledgment and Notice of Acknowledgment, together with its Attachments and Appendices, may be viewed and/or downloaded as read-only PDF (Portable Document Format) files via the



00165778

B: 485 P: 575 Fee \$0.00
 Connie Hansen, Millard Recorder
 05/14/2008 10:16:14 AM By UT STATE GOVERNOR Page 3 of 13



<p>1:49,157 1 inch equals 0.8 miles</p>		<p align="center">Horse Hollow Road - Millard County SGID RD_ID RD141931</p> <table border="0"> <tr> <td colspan="2">Land Ownership Categories</td> <td colspan="2">Transportation Network</td> </tr> <tr> <td> BLM</td> <td> Wilderness</td> <td> Horse Hollow Road</td> <td> Title V: Issued Or Under Consideration By BLM Or County</td> </tr> <tr> <td> Private</td> <td> UDWR Wildlife Reserve</td> <td> Other Roads</td> <td> Photo Event Point</td> </tr> <tr> <td> SITLA, State Trust Land</td> <td> DOD, Military</td> <td> Section = 1 Mile</td> <td></td> </tr> <tr> <td> USFS, National Forest</td> <td> State Sovereign Land</td> <td></td> <td></td> </tr> <tr> <td> State Parks and Recreation</td> <td> National Recreation Area</td> <td></td> <td></td> </tr> <tr> <td> Tribal, Indian Reservation</td> <td> USFWS, Natl. Wildlife Refuge</td> <td></td> <td></td> </tr> <tr> <td> NPS, National Park</td> <td></td> <td></td> <td></td> </tr> </table>	Land Ownership Categories		Transportation Network		BLM	Wilderness	Horse Hollow Road	Title V: Issued Or Under Consideration By BLM Or County	Private	UDWR Wildlife Reserve	Other Roads	Photo Event Point	SITLA, State Trust Land	DOD, Military	Section = 1 Mile		USFS, National Forest	State Sovereign Land			State Parks and Recreation	National Recreation Area			Tribal, Indian Reservation	USFWS, Natl. Wildlife Refuge			NPS, National Park				<p>Map prepared by the State of Utah Automated Geographic Reference Center Room 5130 State Office Building Salt Lake City, Utah 84114 Nov 26, 2005</p>
Land Ownership Categories		Transportation Network																																	
BLM	Wilderness	Horse Hollow Road	Title V: Issued Or Under Consideration By BLM Or County																																
Private	UDWR Wildlife Reserve	Other Roads	Photo Event Point																																
SITLA, State Trust Land	DOD, Military	Section = 1 Mile																																	
USFS, National Forest	State Sovereign Land																																		
State Parks and Recreation	National Recreation Area																																		
Tribal, Indian Reservation	USFWS, Natl. Wildlife Refuge																																		
NPS, National Park																																			



EP141931001



EP141931004



EP141931022



EP141931013

EP000000000

EP000000000

00165778

B: 485 P: 576 Fee \$0.00 Page 4 of 13
Connie Hansen, Millard Recorder
05/14/2008 10:16:14 AM By UT STATE GOVERNOR



**Horse Hollow Road - Millard County
SGID RD_ID RD141931**

Map prepared by the State of Utah
Automated Geographic Reference Center
Room 5130 State Office Building
Salt Lake City, Utah 84114
November 24, 2006



Attachment 3

Beginning & Ending Points and Township, Range, and Section References For:

Popular Name: Horse Hollow Road

County: Millard

County Road Number: MC3596

State Geographic Information Database (SGID) Road Identification Number: RD141931.

Total Road Length: 9.6 miles more or less.

Beginning at a point on the road centerline located at 38 degrees 39 minutes 39.88 seconds North Latitude and -112 degrees 38 minutes 42.68 seconds West Longitude, which can be converted to mapping accuracy State Plane Utah Central Zone NAD 83 feet coordinates of X = 1,313,373.2 feet and Y = 6,683,142.7 feet based on the US Survey Foot conversion.

Ending at a point on the road centerline located at 38 degrees 44 minutes 40.61 seconds North Latitude and -112 degrees 34 minutes 33.94 seconds West Longitude, which can be converted to mapping accuracy State Plane Utah Central Zone NAD 83 feet coordinates of X = 1,333,470.7 feet and Y = 6,713,322.6 feet based on the US Survey Foot conversion.

This road may traverse:

Township 24 South Range 6 West, Section(s) 6, Salt Lake Base & Meridian

Township 24 South Range 7 West, Section(s) 1,11,12,14,15,16,20,21,29,32, Salt Lake Base & Meridian

Township 25 South Range 7 West, Section(s) 4,5, Salt Lake Base & Meridian

See Attachment 1 above for a cartographic depiction of the course of this road.

00165778

B: 485 P: 577

Fee \$0.00

Connie Hansen, Millard Recorder

Page 5 of 13

05/14/2008 10:16:14 AM

By UT STATE GOVERNOR



**Attachment 4
Road Centerline Description Cover Page(s)**

Popular Name: Horse Hollow Road

County: Millard

County Road Number: MC3596

State Geographic Information Database (SGID) Road Identification Number: RD141931.


Total Road Length: 9.6 miles more or less.

Centerline Descriptions Of Road-Segments That Cross Over Federally Owned Land, Derived From Global Positioning System Data And Cross-checked against USGS Digital Orthophoto Quadrangles Compiled By The Utah Automated Geographic Reference Center And Entered Into The State Geographic Information Database (SGID).

Road-Segments Listed by SGID Road Identification Number (RD ID)	Road-Segment Numbers	Believed Ownership Of Servient Estate	Approximate Segment Length	See Attached Appendix
RD141931	001	BLM	1.03 Miles	A
RD141931	002	PVT	1.1 Miles	(not shown)
RD141931	003	BLM	0.65 Miles	B
RD141931	004	PVT	2.88 Miles	(not shown)
RD141931	005	BLM	3.94 Miles	C
		Total Road Length	9.6	_____

* Indicates that a Title V permit will be requested, is in process, or has been issued.

† Indicates that road-segments crossing Forest Service land are under consideration by the state and county as of the date of this Acknowledgment and Notice of Acknowledgment.



Attachment 5

00165778

B: 485 P: 579 Fee \$0.00 Page 7 of 13
Connie Hansen, Millard Recorder
05/14/2008 10:16:14 AM By UT STATE GOVERNOR



AFFIDAVIT OF WILLIAM THAYNE HENRIE

HORSE HOLLOW ROAD

MILLARD COUNTY, UTAH

ROAD NUMBER MC3596

State of Utah)
 : ss.
County of Millard)

WILLIAM THAYNE HENRIE, being first duly sworn, deposes and states as follows:

1. I am an adult competent to testify about the matters set forth below based upon my personal knowledge. I currently reside in Millard County, Utah. I have lived in Millard County for fifty-eight years. I have been an employee of the Millard County Road Department since June of 1990, have been the Road Department Supervisor from January 1993 to the present and have participated in maintenance of the road during that time.

2. I have traveled and am familiar with a road in Millard County known as Horse Hollow Road. I am also familiar with the land the road traverses. When I first used and observed the road in the 1950s, it followed the same route as in 2006 when I last observed it. Attached is a Millard County map showing Horse Hollow Road. To the best of my knowledge and based upon my use of and familiarity with this road and the land it traverses, the location and route of the road are correctly illustrated on the attached map.

3. I am informed that the County also identifies this road according to the road number listed above.

4. I have observed that the road has been open to the public for all to use, to come and go as they pleased, since at least as early as the 1950s and continuing through 1976 to the present. Throughout this time period I have observed travel on the road by means of cars, trucks, recreational vehicles, and pickup trucks. Throughout this time period, the road has been used daily for more than ten continuous years prior to 1976, and is presently used daily.

00165778

B: 485 P: 580 Fee \$0.00
Connie Hansen, Millard Recorder Page 8 of 13
05/14/2008 10:16:14 AM By UT STATE GOVERNOR



5. Throughout the time period from the 1950s to the present, I have used the road myself for camping, gathering fire wood, hunting, rock hounding, participating in search and rescue efforts and recreation.

6. Throughout the time period described in the previous paragraph, I have observed other vehicles from the general public using the road at various times for the uses described in the previous paragraph, plus mining, prospecting for minerals, livestock operations, trapping, tourism, government access, picnicking, hiking and sightseeing.


7. It is also the reputation in the community that this road has been open to the public for all to use, to come and go as they pleased, since at least as early as the early 1900s and continuing through 1976 to the present, for the uses described in the previous paragraphs.

8. Prior to 1976 I observed graders and other maintenance equipment performing maintenance and construction activities on the road. Maintenance on the road has been performed since 1955 by the State of Utah Department of Transportation and later by the Millard County Road Department.

DATED this 5 day of December, 2006.


WILLIAM THAYNE HENRIE

SUBSCRIBED AND SWORN to before me this 5th day of December, 2006.

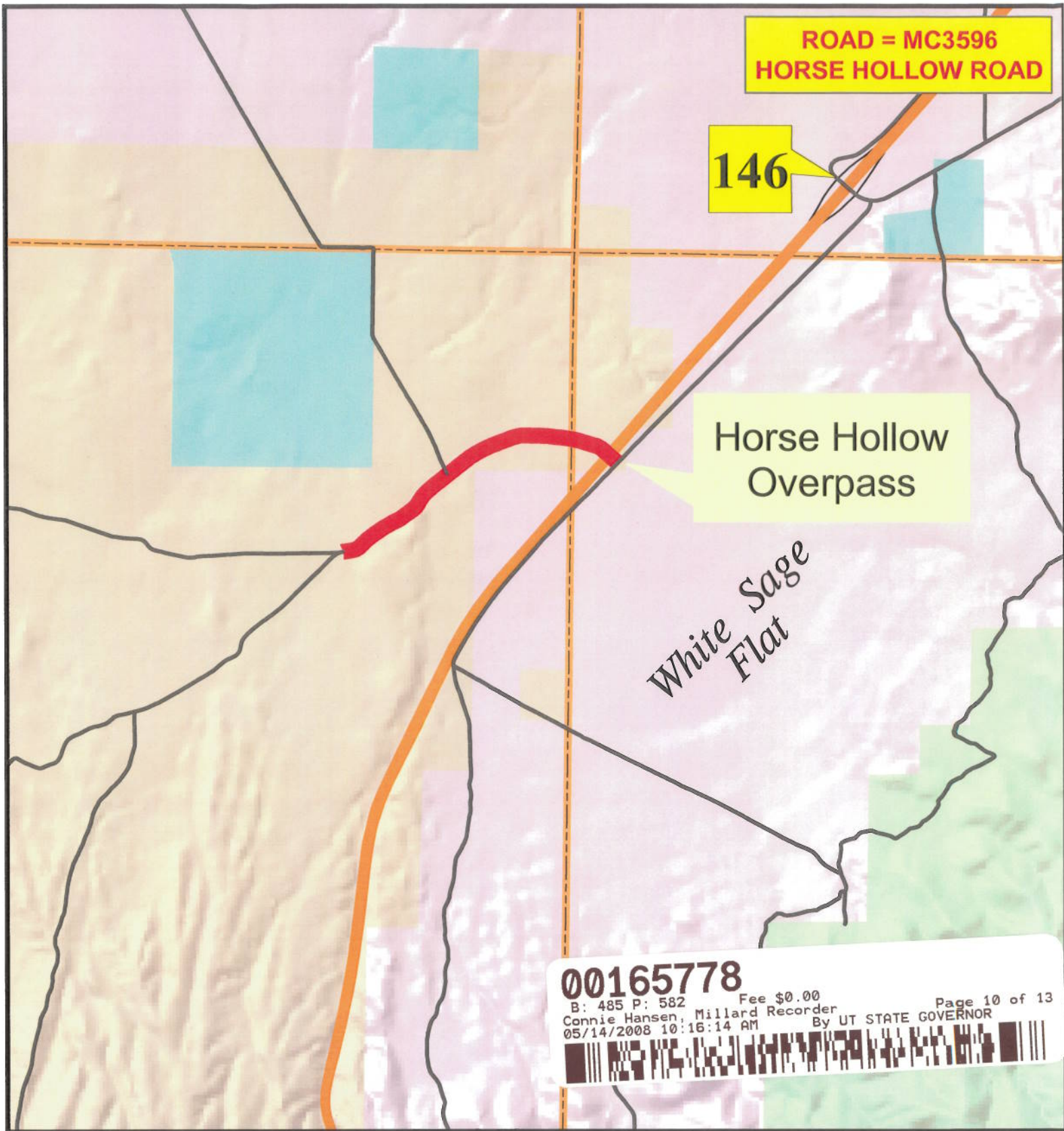



NOTARY PUBLIC

00165778

B: 485 P: 581 Fee \$0.00 Page 9 of 13
Connie Hansen, Millard Recorder
05/14/2008 10:16:14 AM By UT STATE GOVERNOR





M I L L A R D C O U N T Y

— B Class Road of Interest

- | | | |
|-----------------|----------------------|-----------------------|
| Interstate | County Border | Township & Range Line |
| Highway Major | River | Forest Service Lands |
| Highway Minor | Cities / Towns | BLM Lands |
| B Class Road | Lakes | State Trust Lands |
| Unimproved Road | Lakes - Intermittent | Private Lands |



AFFIDAVIT OF JOHN LARSEN

HORSE HOLLOW ROAD

MILLARD COUNTY, UTAH

ROAD NUMBER MC3596

State of Utah)
 : ss
County of Millard)

JOHN LARSEN, being first duly sworn, deposes and states as follows:

1. I am an adult competent to testify about the matters set forth below based upon my personal knowledge. I currently reside in Millard County, Utah. I have lived in Millard County for forty-six years. I have been an employee of the Millard County Road Department since June 1980 to present and have participated in maintenance of the road during that time.

2. I have traveled and am familiar with a road in Millard County known as the Horse Hollow Road. I am also familiar with the land the road traverses. When I first used and observed the road in the early 1960s, it followed the same route as in 2006 when I last observed it. Attached is a Millard County map showing Horse Hollow Road. To the best of my knowledge and based upon my use of and familiarity with this road and the land it traverses, the location and route of the road are correctly illustrated on the attached map.

3. I am informed that the County also identifies this road according to the road number listed above.

4. I have observed that the road has been open to the public for all to use, to come and go as they pleased, since at least as early as the early 1960s and continuing through 1976 to the present. Throughout this time period I have observed travel on the road by various means, including cars, trucks, recreational vehicles, and pickup trucks. Throughout this time period, the road has been used daily for more than ten continuous years prior to 1976, and is presently used

00165778

B: 485 P: 583 Fee \$0.00 Page 11 of 13
Connie Hansen, Millard Recorder
05/14/2008 10:16:14 AM By UT STATE GOVERNOR



daily.

5. Throughout the time period from the early 1960s to the present, I have used the road myself for the following uses: hunting, camping, gathering fire wood, and recreation.

6. Throughout the time period described in the previous paragraph, I observed other vehicles from the general public using the road at various times for the uses described in the previous paragraph, plus the following uses: Mining, prospecting for minerals, livestock operations, farming, trapping, tourism, government access, picnicking, hiking and sightseeing.

7. It is also the reputation in the community that this road has been open to the public for all to use, to come and go as they pleased, since at least as early as 1900 and continuing through 1976 to the present, for the uses described in the previous paragraphs.


8. Prior to 1976, I observed the graded surface of the road and have personally graded the road since 1980.

DATED this 4 day of December, 2006.



JOHN LARSEN

SUBSCRIBED AND SWORN to before me this 4th day of December, 2006.

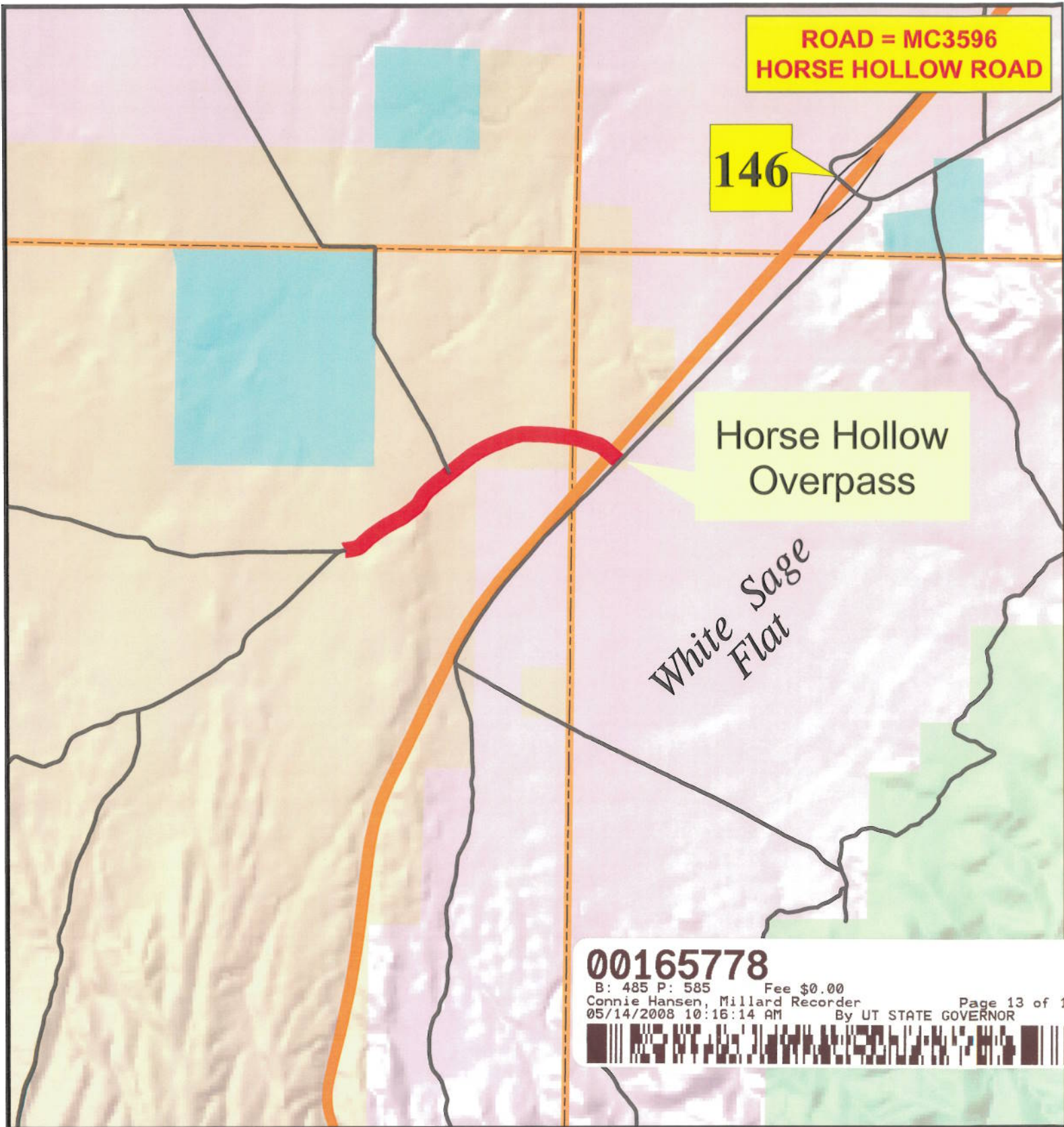




NOTARY PUBLIC

00165778
B: 485 P: 584 Fee \$0.00
Connie Hansen, Millard Recorder
05/14/2008 10:16:14 AM By UT STATE GOVERNOR Page 12 of 13





**ROAD = MC3596
HORSE HOLLOW ROAD**

146

**Horse Hollow
Overpass**

*White Sage
Flat*

00165778

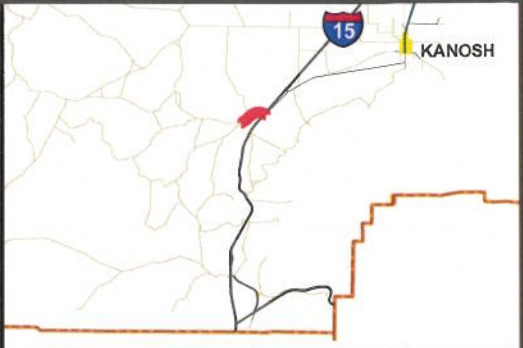
B: 485 P: 585 Fee \$0.00
 Connie Hansen, Millard Recorder
 05/14/2008 10:16:14 AM By UT STATE GOVERNOR Page 13 of 13



M I L L A R D C O U N T Y

— B Class Road of Interest

- | | | |
|-------------------|------------------------|-------------------------|
| — Interstate | — County Border | — Township & Range Line |
| — Highway Major | — River | — Forest Service Lands |
| — Highway Minor | — Cities / Towns | — BLM Lands |
| — B Class Road | — Lakes | — State Trust Lands |
| — Unimproved Road | — Lakes - Intermittent | — Private Lands |



Appendix A to Attachment 4

Popular Name: Horse Hollow Road

County: Millard

County Road Number: MC3596

State Geographic Information Database (SGID) Road Identification Number: RD141931.

Road-Segment Number: 001

Road-Segment Length: 1.03 miles more or less.

Believed owner of the land underlying this road-segment is: Bureau of Land Management.

The following description is based upon the geographic coordinate system using the NAD83 Datum. The source is GPS mapping grade data as indicated in the metadata and/or the transportation data model of the State of Utah Geographic Information Database (SGID).

The road-segment itself is the monument that is identified by its physical presence on the land. The location of said physical presence is closely approximated by mapping grade Global Positioning System (GPS) data. Said data are checked against the corresponding gray-scale 1-meter Digital Orthophoto Quadrangles published by the United States Geological Survey (USGS) to verify a reasonable degree of accuracy. In circumstances where accurate satellite signal acquisition is not possible, such as deep, narrow canyons or under a canopy of dense foliage, or where very sharp curves in the road make accuracy questionable, such portions of the road were digitized from the corresponding gray-scale 1-meter Digital Orthophoto Quadrangles published by the United States Geological Survey (USGS).

This road-segment may traverse:

Township 25 South Range 7 West, Section(s) 4,5, Salt Lake Base & Meridian

The following description closely approximates the location of the centerline of the physical monument (Horse Hollow Road)-- Segment 001 based on mapping grade Global Positioning System (GPS) data as defined above:

Beginning at a point on the road center line located at 38 degrees 39 minutes 39.88 seconds North Latitude and -112 degrees 38 minutes 42.68 seconds West Longitude, which can be converted to mapping accuracy State Plane Utah Central Zone NAD 83 feet coordinates of X = 1,313,373.2 feet and Y = 6,683,142.7 feet; thence the following courses along the said road center line:

thence North 49 Degrees 40 Minutes 11 Seconds West 88.2 feet
thence North 45 Degrees 28 Minutes 22 Seconds West 74.5 feet
thence North 45 Degrees 46 Minutes 04 Seconds West 84.2 feet
thence North 42 Degrees 25 Minutes 55 Seconds West 83.6 feet
thence North 40 Degrees 14 Minutes 49 Seconds West 81.8 feet
thence North 39 Degrees 56 Minutes 56 Seconds West 79.7 feet
thence North 42 Degrees 22 Minutes 18 Seconds West 77.4 feet
thence North 45 Degrees 38 Minutes 37 Seconds West 76.1 feet
thence North 45 Degrees 48 Minutes 26 Seconds West 77.7 feet
thence North 47 Degrees 32 Minutes 47 Seconds West 82.7 feet
thence North 47 Degrees 47 Minutes 51 Seconds West 85 feet
thence North 48 Degrees 33 Minutes 31 Seconds West 61.1 feet

thence North 48 Degrees 47 Minutes 52 Seconds West 22.8 feet
thence North 51 Degrees 16 Minutes 40 Seconds West 82.4 feet
thence North 52 Degrees 45 Minutes 11 Seconds West 84 feet
thence North 54 Degrees 17 Minutes 01 Seconds West 83.2 feet
thence North 50 Degrees 29 Minutes 19 Seconds West 84.6 feet
thence North 47 Degrees 49 Minutes 30 Seconds West 84.1 feet
thence North 46 Degrees 25 Minutes 26 Seconds West 82.4 feet
thence North 45 Degrees 58 Minutes 20 Seconds West 78.4 feet
thence North 45 Degrees 27 Minutes 41 Seconds West 79.6 feet
thence North 43 Degrees 54 Minutes 50 Seconds West 77.1 feet
thence North 43 Degrees 05 Minutes 30 Seconds West 72.5 feet
thence North 41 Degrees 31 Minutes 58 Seconds West 67.2 feet
thence North 40 Degrees 10 Minutes 37 Seconds West 62.4 feet
thence North 40 Degrees 25 Minutes 13 Seconds West 60.1 feet
thence North 41 Degrees 03 Minutes 58 Seconds West 59.8 feet
thence North 40 Degrees 41 Minutes 01 Seconds West 57.7 feet
thence North 42 Degrees 39 Minutes 33 Seconds West 55.5 feet
thence North 41 Degrees 24 Minutes 57 Seconds West 54.9 feet
thence North 44 Degrees 01 Minutes 16 Seconds West 52.2 feet
thence North 48 Degrees 43 Minutes 21 Seconds West 50.4 feet
thence North 53 Degrees 11 Minutes 38 Seconds West 49 feet
thence North 57 Degrees 07 Minutes 40 Seconds West 49.8 feet
thence North 59 Degrees 03 Minutes 57 Seconds West 48.7 feet
thence North 62 Degrees 58 Minutes 13 Seconds West 44.3 feet
thence North 65 Degrees 14 Minutes 36 Seconds West 33.3 feet
thence North 60 Degrees 32 Minutes 58 Seconds West 5.3 feet
thence North 62 Degrees 23 Minutes 49 Seconds West 6.3 feet
thence North 58 Degrees 50 Minutes 32 Seconds West 39.6 feet
thence North 50 Degrees 29 Minutes 19 Seconds West 61.5 feet
thence North 47 Degrees 04 Minutes 41 Seconds West 67.1 feet
thence North 43 Degrees 09 Minutes 32 Seconds West 68.5 feet
thence North 42 Degrees 19 Minutes 23 Seconds West 67.2 feet
thence North 42 Degrees 23 Minutes 00 Seconds West 68.5 feet
thence North 41 Degrees 50 Minutes 15 Seconds West 69.3 feet
thence North 41 Degrees 31 Minutes 58 Seconds West 67.2 feet
thence North 41 Degrees 14 Minutes 15 Seconds West 65.6 feet
thence North 39 Degrees 43 Minutes 37 Seconds West 64.6 feet
thence North 38 Degrees 57 Minutes 15 Seconds West 65.1 feet
thence North 38 Degrees 57 Minutes 15 Seconds West 67.2 feet
thence North 38 Degrees 26 Minutes 09 Seconds West 68 feet
thence North 38 Degrees 46 Minutes 48 Seconds West 67.5 feet
thence North 38 Degrees 44 Minutes 06 Seconds West 67 feet
thence North 39 Degrees 22 Minutes 25 Seconds West 63 feet
thence North 39 Degrees 45 Minutes 04 Seconds West 55.3 feet
thence North 38 Degrees 54 Minutes 07 Seconds West 56.3 feet
thence North 39 Degrees 00 Minutes 01 Seconds West 63.5 feet
thence North 39 Degrees 24 Minutes 07 Seconds West 65.6 feet
thence North 39 Degrees 47 Minutes 38 Seconds West 62.9 feet
thence North 36 Degrees 58 Minutes 45 Seconds West 61 feet

thence North 37 Degrees 23 Minutes 33 Seconds West 65.8 feet
thence North 40 Degrees 53 Minutes 44 Seconds West 3 feet
thence North 41 Degrees 31 Minutes 40 Seconds West 74.2 feet
thence North 43 Degrees 41 Minutes 07 Seconds West 82.6 feet
thence North 44 Degrees 19 Minutes 24 Seconds West 82.2 feet
thence North 45 Degrees 07 Minutes 38 Seconds West 79.6 feet
thence North 46 Degrees 01 Minutes 10 Seconds West 73.3 feet
thence North 45 Degrees 17 Minutes 39 Seconds West 71.9 feet
thence North 45 Degrees 28 Minutes 56 Seconds West 70.8 feet
thence North 44 Degrees 53 Minutes 47 Seconds West 66.8 feet
thence North 44 Degrees 39 Minutes 02 Seconds West 62 feet
thence North 45 Degrees 44 Minutes 06 Seconds West 60.3 feet
thence North 44 Degrees 23 Minutes 31 Seconds West 58.9 feet
thence North 42 Degrees 44 Minutes 17 Seconds West 52 feet
thence North 41 Degrees 55 Minutes 40 Seconds West 19.8 feet
thence North 39 Degrees 51 Minutes 14 Seconds West 9.8 feet
thence North 38 Degrees 43 Minutes 32 Seconds West 38.5 feet
thence North 37 Degrees 39 Minutes 58 Seconds West 52.4 feet
thence North 37 Degrees 43 Minutes 44 Seconds West 59.9 feet
thence North 38 Degrees 16 Minutes 17 Seconds West 64.5 feet
thence North 37 Degrees 33 Minutes 21 Seconds West 67.2 feet
thence North 37 Degrees 53 Minutes 50 Seconds West 66.7 feet
thence North 38 Degrees 14 Minutes 38 Seconds West 66.2 feet
thence North 37 Degrees 41 Minutes 10 Seconds West 64.8 feet
thence North 37 Degrees 09 Minutes 51 Seconds West 64 feet
thence North 37 Degrees 09 Minutes 51 Seconds West 23 feet more or less to **the ending point**

at: 38 degrees 40 minutes 17.94 seconds North Latitude and -112 degrees 39 minutes 30.73 seconds West Longitude, which can be converted to mapping accuracy State Plane Utah Central Zone NAD 83 feet coordinates of X = 1,309,612.0 feet and Y = 6,687,042.0 feet.

Appendix B to Attachment 4

Popular Name: Horse Hollow Road

County: Millard

County Road Number: MC3596

State Geographic Information Database (SGID) Road Identification Number: RD141931.

Road-Segment Number: 003

Road-Segment Length: 0.65 miles more or less.

Believed owner of the land underlying this road-segment is: Bureau of Land Management.

The following description is based upon the geographic coordinate system using the NAD83 Datum. The source is GPS mapping grade data as indicated in the metadata and/or the transportation data model of the State of Utah Geographic Information Database (SGID).

The road-segment itself is the monument that is identified by its physical presence on the land. The location of said physical presence is closely approximated by mapping grade Global Positioning System (GPS) data. Said data are checked against the corresponding gray-scale 1-meter Digital Orthophoto Quadrangles published by the United States Geological Survey (USGS) to verify a reasonable degree of accuracy. In circumstances where accurate satellite signal acquisition is not possible, such as deep, narrow canyons or under a canopy of dense foliage, or where very sharp curves in the road make accuracy questionable, such portions of the road were digitized from the corresponding gray-scale 1-meter Digital Orthophoto Quadrangles published by the United States Geological Survey (USGS).

This road-segment may traverse:

Township 24 South Range 7 West, Section(s) 29,32, Salt Lake Base & Meridian

The following description closely approximates the location of the centerline of the physical monument (Horse Hollow Road)-- Segment 003 based on mapping grade Global Positioning System (GPS) data as defined above:

Beginning at a point on the road center line located at 38 degrees 41 minutes 10.05 seconds North Latitude and -112 degrees 39 minutes 48.77 seconds West Longitude, which can be converted to mapping accuracy State Plane Utah Central Zone NAD 83 feet coordinates of X = 1,308,249.2 feet and Y = 6,692,333.0 feet; thence the following courses along the said road center line:

thence North 23 Degrees 24 Minutes 03 Seconds West 26.8 feet
thence North 31 Degrees 15 Minutes 30 Seconds West 5.7 feet
thence North 26 Degrees 51 Minutes 34 Seconds West 5.9 feet
thence North 26 Degrees 51 Minutes 34 Seconds West 5.9 feet
thence North 26 Degrees 36 Minutes 45 Seconds West 34 feet
thence North 26 Degrees 41 Minutes 40 Seconds West 50.9 feet
thence North 29 Degrees 02 Minutes 03 Seconds West 58 feet
thence North 29 Degrees 55 Minutes 25 Seconds West 60.4 feet
thence North 30 Degrees 35 Minutes 38 Seconds West 63.1 feet
thence North 31 Degrees 00 Minutes 08 Seconds West 63 feet
thence North 31 Degrees 27 Minutes 57 Seconds West 62.1 feet
thence North 32 Degrees 04 Minutes 00 Seconds West 59.8 feet

thence North 32 Degrees 36 Minutes 51 Seconds West 57.1 feet
thence North 31 Degrees 35 Minutes 55 Seconds West 56.8 feet
thence North 32 Degrees 39 Minutes 40 Seconds West 55.2 feet
thence North 31 Degrees 45 Minutes 31 Seconds West 51.6 feet
thence North 31 Degrees 10 Minutes 32 Seconds West 39 feet
thence North 37 Degrees 35 Minutes 54 Seconds West 8.7 feet
thence North 32 Degrees 35 Minutes 26 Seconds West 41.2 feet
thence North 31 Degrees 19 Minutes 02 Seconds West 54.8 feet
thence North 30 Degrees 40 Minutes 58 Seconds West 61.6 feet
thence North 32 Degrees 21 Minutes 54 Seconds West 61.2 feet
thence North 32 Degrees 16 Minutes 02 Seconds West 60.7 feet
thence North 33 Degrees 01 Minutes 47 Seconds West 60.1 feet
thence North 32 Degrees 12 Minutes 10 Seconds West 61.5 feet
thence North 31 Degrees 40 Minutes 49 Seconds West 61.1 feet
thence North 31 Degrees 21 Minutes 46 Seconds West 61.7 feet
thence North 32 Degrees 02 Minutes 30 Seconds West 61.7 feet
thence North 32 Degrees 13 Minutes 59 Seconds West 59.6 feet
thence North 31 Degrees 32 Minutes 53 Seconds West 55.7 feet
thence North 31 Degrees 46 Minutes 17 Seconds West 37.7 feet
thence North 30 Degrees 02 Minutes 22 Seconds West 5.3 feet
thence North 31 Degrees 32 Minutes 02 Seconds West 23.4 feet
thence North 31 Degrees 30 Minutes 03 Seconds West 39.9 feet
thence North 31 Degrees 40 Minutes 03 Seconds West 47.3 feet
thence North 31 Degrees 40 Minutes 03 Seconds West 47.3 feet
thence North 31 Degrees 15 Minutes 30 Seconds West 49.8 feet
thence North 28 Degrees 59 Minutes 34 Seconds West 51.3 feet
thence North 30 Degrees 22 Minutes 52 Seconds West 47.8 feet
thence North 28 Degrees 29 Minutes 22 Seconds West 36.1 feet
thence North 29 Degrees 20 Minutes 57 Seconds West 6.8 feet
thence North 29 Degrees 06 Minutes 19 Seconds West 15 feet
thence North 28 Degrees 46 Minutes 36 Seconds West 35.1 feet
thence North 28 Degrees 52 Minutes 09 Seconds West 41.9 feet
thence North 27 Degrees 20 Minutes 06 Seconds West 35.4 feet
thence North 24 Degrees 24 Minutes 56 Seconds West 24.1 feet
thence North 25 Degrees 11 Minutes 58 Seconds West 10.1 feet
thence North 23 Degrees 59 Minutes 50 Seconds West 29.4 feet
thence North 22 Degrees 05 Minutes 45 Seconds West 38.9 feet
thence North 17 Degrees 46 Minutes 57 Seconds West 25.1 feet
thence North 06 Degrees 00 Minutes 19 Seconds West 6.6 feet
thence North 08 Degrees 15 Minutes 51 Seconds West 16.6 feet
thence North 00 Degrees 17 Minutes 40 Seconds West 30.5 feet
thence North 11 Degrees 37 Minutes 13 Seconds East 36.6 feet
thence North 18 Degrees 47 Minutes 55 Seconds East 9 feet
thence North 24 Degrees 38 Minutes 57 Seconds East 15.6 feet
thence North 30 Degrees 40 Minutes 08 Seconds East 19.1 feet
thence North 38 Degrees 47 Minutes 56 Seconds East 27.1 feet
thence North 46 Degrees 11 Minutes 35 Seconds East 35.7 feet
thence North 47 Degrees 45 Minutes 13 Seconds East 39.3 feet
thence North 47 Degrees 46 Minutes 57 Seconds East 43.2 feet

thence North 47 Degrees 43 Minutes 05 Seconds East 48.6 feet
 thence North 49 Degrees 17 Minutes 58 Seconds East 52.1 feet
 thence North 48 Degrees 39 Minutes 01 Seconds East 54 feet
 thence North 49 Degrees 17 Minutes 19 Seconds East 55.2 feet
 thence North 53 Degrees 10 Minutes 35 Seconds East 55.1 feet
 thence North 55 Degrees 48 Minutes 32 Seconds East 50.6 feet
 thence North 57 Degrees 50 Minutes 21 Seconds East 42.9 feet
 thence North 59 Degrees 46 Minutes 25 Seconds East 25 feet
 thence North 59 Degrees 39 Minutes 49 Seconds East 31.5 feet
 thence North 59 Degrees 15 Minutes 42 Seconds East 43.4 feet
 thence North 59 Degrees 14 Minutes 22 Seconds East 45.3 feet
 thence North 59 Degrees 13 Minutes 10 Seconds East 47.2 feet
 thence North 55 Degrees 34 Minutes 49 Seconds East 48 feet
 thence North 53 Degrees 04 Minutes 16 Seconds East 47.8 feet
 thence North 49 Degrees 22 Minutes 19 Seconds East 45.6 feet
 thence North 45 Degrees 20 Minutes 05 Seconds East 42.2 feet
 thence North 46 Degrees 31 Minutes 45 Seconds East 36.4 feet
 thence North 47 Degrees 25 Minutes 53 Seconds East 14.6 feet
 thence North 47 Degrees 53 Minutes 06 Seconds East 8.4 feet
 thence North 48 Degrees 21 Minutes 26 Seconds East 43.7 feet
 thence North 50 Degrees 31 Minutes 15 Seconds East 50.4 feet
 thence North 53 Degrees 14 Minutes 09 Seconds East 46.9 feet
 thence North 55 Degrees 31 Minutes 08 Seconds East 42.1 feet
 thence North 56 Degrees 35 Minutes 37 Seconds East 36 feet
 thence North 58 Degrees 05 Minutes 51 Seconds East 25 feet
 thence North 58 Degrees 44 Minutes 29 Seconds East 1.9 feet

more or less to **the ending point**
at: 38 degrees 41 minutes 36.46 seconds North Latitude and -112 degrees 39 minutes 50.62 seconds West
 Longitude, which can be converted to mapping accuracy State Plane Utah Central Zone NAD 83 feet
 coordinates of X = 1,308,137.3 feet and Y = 6,695,005.9 feet.

Appendix C to Attachment 4

Popular Name: Horse Hollow Road

County: Millard

County Road Number: MC3596

State Geographic Information Database (SGID) Road Identification Number: RD141931.

Road-Segment Number: 005

Road-Segment Length: 3.94 miles more or less.

Believed owner of the land underlying this road-segment is: Bureau of Land Management.

The following description is based upon the geographic coordinate system using the NAD83 Datum. The source is GPS mapping grade data as indicated in the metadata and/or the transportation data model of the State of Utah Geographic Information Database (SGID).

The road-segment itself is the monument that is identified by its physical presence on the land. The location of said physical presence is closely approximated by mapping grade Global Positioning System (GPS) data. Said data are checked against the corresponding gray-scale 1-meter Digital Orthophoto Quadrangles published by the United States Geological Survey (USGS) to verify a reasonable degree of accuracy. In circumstances where accurate satellite signal acquisition is not possible, such as deep, narrow canyons or under a canopy of dense foliage, or where very sharp curves in the road make accuracy questionable, such portions of the road were digitized from the corresponding gray-scale 1-meter Digital Orthophoto Quadrangles published by the United States Geological Survey (USGS).

This road-segment may traverse:

Township 24 South Range 6 West, Section(s) 6, Salt Lake Base & Meridian

Township 24 South Range 7 West, Section(s) 1,11,12,14,15,16, Salt Lake Base & Meridian

The following description closely approximates the location of the centerline of the physical monument (Horse Hollow Road)-- Segment 005 based on mapping grade Global Positioning System (GPS) data as defined above:

Beginning at a point on the road center line located at 38 degrees 43 minutes 16.48 seconds North Latitude and -112 degrees 38 minutes 09.62 seconds West Longitude, which can be converted to mapping accuracy State Plane Utah Central Zone NAD 83 feet coordinates of X = 1,316,274.4 feet and Y = 6,705,022.2 feet; thence the following courses along the said road center line:

thence North 73 Degrees 45 Minutes 31 Seconds East	4.8 feet
thence North 72 Degrees 36 Minutes 05 Seconds East	4.5 feet
thence North 72 Degrees 41 Minutes 01 Seconds East	16.8 feet
thence North 73 Degrees 54 Minutes 42 Seconds East	33.8 feet
thence North 72 Degrees 21 Minutes 00 Seconds East	33 feet
thence North 74 Degrees 34 Minutes 48 Seconds East	25.2 feet
thence North 68 Degrees 50 Minutes 58 Seconds East	7.4 feet
thence North 76 Degrees 42 Minutes 34 Seconds East	13.1 feet
thence North 73 Degrees 00 Minutes 17 Seconds East	6.9 feet
thence North 73 Degrees 30 Minutes 53 Seconds East	21.2 feet
thence North 74 Degrees 29 Minutes 29 Seconds East	38.8 feet

thence North 75 Degrees 12 Minutes 36 Seconds East 49.8 feet
 thence North 76 Degrees 03 Minutes 54 Seconds East 45.9 feet
 thence North 77 Degrees 24 Minutes 31 Seconds East 26.2 feet
 thence North 78 Degrees 59 Minutes 27 Seconds East 12.4 feet
 thence North 76 Degrees 40 Minutes 14 Seconds East 36.4 feet
 thence North 77 Degrees 16 Minutes 15 Seconds East 42.7 feet
 thence North 77 Degrees 26 Minutes 21 Seconds East 30.9 feet
 thence North 77 Degrees 10 Minutes 31 Seconds East 30.3 feet
 thence North 74 Degrees 54 Minutes 26 Seconds East 18 feet
 thence North 77 Degrees 00 Minutes 16 Seconds East 23.9 feet
 thence North 75 Degrees 45 Minutes 48 Seconds East 47.7 feet
 thence North 76 Degrees 09 Minutes 22 Seconds East 56 feet
 thence North 76 Degrees 04 Minutes 37 Seconds East 55.7 feet
 thence North 75 Degrees 29 Minutes 50 Seconds East 53.5 feet
 thence North 75 Degrees 12 Minutes 36 Seconds East 49.8 feet
 thence North 75 Degrees 10 Minutes 10 Seconds East 45.8 feet
 thence North 74 Degrees 10 Minutes 47 Seconds East 42.9 feet
 thence North 73 Degrees 03 Minutes 32 Seconds East 33.2 feet
 thence North 71 Degrees 16 Minutes 08 Seconds East 20.8 feet
 thence North 73 Degrees 00 Minutes 17 Seconds East 41.1 feet
 thence North 69 Degrees 48 Minutes 42 Seconds East 53 feet
 thence North 67 Degrees 03 Minutes 33 Seconds East 58 feet
 thence North 62 Degrees 34 Minutes 08 Seconds East 59 feet
 thence North 56 Degrees 11 Minutes 09 Seconds East 60.6 feet
 thence North 51 Degrees 02 Minutes 39 Seconds East 63 feet
 thence North 45 Degrees 19 Minutes 28 Seconds East 64.3 feet
 thence North 41 Degrees 31 Minutes 27 Seconds East 58.6 feet
 thence North 42 Degrees 38 Minutes 24 Seconds East 51.5 feet
 thence North 56 Degrees 47 Minutes 55 Seconds East 46.5 feet
 thence North 83 Degrees 05 Minutes 26 Seconds East 45.6 feet
 thence South 70 Degrees 15 Minutes 02 Seconds East 51.7 feet
 thence South 61 Degrees 37 Minutes 55 Seconds East 56.1 feet
 thence South 60 Degrees 37 Minutes 58 Seconds East 57 feet
 thence South 61 Degrees 49 Minutes 00 Seconds East 57.1 feet
 thence South 62 Degrees 55 Minutes 39 Seconds East 62.8 feet
 thence South 65 Degrees 48 Minutes 03 Seconds East 60.9 feet
 thence South 66 Degrees 52 Minutes 39 Seconds East 56.1 feet
 thence South 65 Degrees 27 Minutes 12 Seconds East 58.6 feet
 thence South 68 Degrees 26 Minutes 07 Seconds East 59 feet
 thence South 70 Degrees 25 Minutes 53 Seconds East 54.1 feet
 thence South 73 Degrees 09 Minutes 34 Seconds East 41.2 feet
 thence South 77 Degrees 54 Minutes 54 Seconds East 13.8 feet
 thence South 72 Degrees 28 Minutes 37 Seconds East 9.7 feet
 thence South 84 Degrees 22 Minutes 31 Seconds East 44.5 feet
 thence North 83 Degrees 08 Minutes 49 Seconds East 57.5 feet
 thence North 70 Degrees 37 Minutes 22 Seconds East 55.2 feet
 thence North 64 Degrees 41 Minutes 13 Seconds East 54.3 feet
 thence North 64 Degrees 57 Minutes 16 Seconds East 51 feet
 thence North 69 Degrees 39 Minutes 13 Seconds East 47.9 feet

thence North 70 Degrees 52 Minutes 45 Seconds East 45.8 feet
 thence North 71 Degrees 16 Minutes 08 Seconds East 41.5 feet
 thence North 73 Degrees 22 Minutes 04 Seconds East 39.7 feet
 thence North 67 Degrees 12 Minutes 27 Seconds East 35.2 feet
 thence North 66 Degrees 04 Minutes 28 Seconds East 5.7 feet
 thence North 61 Degrees 24 Minutes 11 Seconds East 4.8 feet
 thence North 57 Degrees 07 Minutes 47 Seconds East 28 feet
 thence North 49 Degrees 33 Minutes 38 Seconds East 35.6 feet
 thence North 40 Degrees 29 Minutes 23 Seconds East 44.2 feet
 thence North 31 Degrees 59 Minutes 48 Seconds East 48.5 feet
 thence North 26 Degrees 43 Minutes 43 Seconds East 54.9 feet
 thence North 24 Degrees 10 Minutes 32 Seconds East 56.2 feet
 thence North 19 Degrees 53 Minutes 40 Seconds East 54.2 feet
 thence North 18 Degrees 00 Minutes 54 Seconds East 48 feet
 thence North 19 Degrees 32 Minutes 40 Seconds East 33.8 feet
 thence North 16 Degrees 05 Minutes 36 Seconds East 5.8 feet
 thence North 21 Degrees 52 Minutes 13 Seconds East 19.1 feet
 thence North 20 Degrees 42 Minutes 57 Seconds East 53.1 feet
 thence North 23 Degrees 25 Minutes 56 Seconds East 65.2 feet
 thence North 29 Degrees 41 Minutes 42 Seconds East 66.3 feet
 thence North 36 Degrees 51 Minutes 52 Seconds East 64.6 feet
 thence North 45 Degrees 33 Minutes 55 Seconds East 61.7 feet
 thence North 54 Degrees 22 Minutes 21 Seconds East 63.6 feet
 thence North 61 Degrees 06 Minutes 57 Seconds East 66.5 feet
 thence North 66 Degrees 12 Minutes 58 Seconds East 68.3 feet
 thence North 67 Degrees 19 Minutes 25 Seconds East 66.4 feet
 thence North 65 Degrees 21 Minutes 03 Seconds East 68.4 feet
 thence North 63 Degrees 08 Minutes 19 Seconds East 62.4 feet
 thence North 62 Degrees 13 Minutes 46 Seconds East 37 feet
 thence North 63 Degrees 08 Minutes 19 Seconds East 5.9 feet
 thence North 61 Degrees 46 Minutes 00 Seconds East 24.5 feet
 thence North 62 Degrees 04 Minutes 40 Seconds East 39.6 feet
 thence North 62 Degrees 47 Minutes 52 Seconds East 49.3 feet
 thence North 64 Degrees 41 Minutes 13 Seconds East 48.9 feet
 thence North 69 Degrees 34 Minutes 49 Seconds East 45.8 feet
 thence North 72 Degrees 36 Minutes 04 Seconds East 44.6 feet
 thence North 74 Degrees 17 Minutes 46 Seconds East 43.2 feet
 thence North 78 Degrees 10 Minutes 48 Seconds East 34.5 feet
 thence North 75 Degrees 56 Minutes 35 Seconds East 33.1 feet
 thence North 74 Degrees 46 Minutes 20 Seconds East 40.8 feet
 thence North 76 Degrees 05 Minutes 52 Seconds East 53 feet
 thence North 74 Degrees 25 Minutes 25 Seconds East 66 feet
 thence North 70 Degrees 22 Minutes 25 Seconds East 66.4 feet
 thence North 62 Degrees 09 Minutes 47 Seconds East 60.3 feet
 thence North 57 Degrees 06 Minutes 24 Seconds East 57.3 feet
 thence North 52 Degrees 29 Minutes 27 Seconds East 54.8 feet
 thence North 50 Degrees 38 Minutes 43 Seconds East 51.6 feet
 thence North 50 Degrees 20 Minutes 39 Seconds East 37.8 feet
 thence North 49 Degrees 53 Minutes 53 Seconds East 10.3 feet

thence North 06 Degrees 00 Minutes 24 Seconds West 13.2 feet
 thence North 42 Degrees 06 Minutes 04 Seconds East 10.2 feet
 thence North 75 Degrees 15 Minutes 05 Seconds East 32.9 feet
 thence North 58 Degrees 44 Minutes 24 Seconds East 5.7 feet
 thence North 62 Degrees 21 Minutes 14 Seconds East 32.1 feet
 thence North 69 Degrees 43 Minutes 14 Seconds East 49.9 feet
 thence North 74 Degrees 36 Minutes 09 Seconds East 64.2 feet
 thence North 79 Degrees 43 Minutes 43 Seconds East 66.3 feet
 thence North 79 Degrees 28 Minutes 37 Seconds East 64.7 feet
 thence North 77 Degrees 23 Minutes 03 Seconds East 58.4 feet
 thence North 76 Degrees 12 Minutes 29 Seconds East 33.7 feet
 thence North 76 Degrees 53 Minutes 58 Seconds East 7.4 feet
 thence North 75 Degrees 46 Minutes 44 Seconds East 40.9 feet
 thence North 74 Degrees 41 Minutes 07 Seconds East 55.7 feet
 thence North 74 Degrees 56 Minutes 28 Seconds East 50.2 feet
 thence North 74 Degrees 10 Minutes 46 Seconds East 6.1 feet
 thence North 80 Degrees 14 Minutes 29 Seconds East 6 feet
 thence North 76 Degrees 53 Minutes 58 Seconds East 7.4 feet
 thence North 75 Degrees 27 Minutes 59 Seconds East 22.7 feet
 thence North 74 Degrees 19 Minutes 39 Seconds East 40.8 feet
 thence North 73 Degrees 50 Minutes 39 Seconds East 60 feet
 thence North 73 Degrees 29 Minutes 18 Seconds East 67 feet
 thence North 71 Degrees 38 Minutes 35 Seconds East 63.5 feet
 thence North 69 Degrees 31 Minutes 04 Seconds East 47.6 feet
 thence North 70 Degrees 02 Minutes 59 Seconds East 14.6 feet
 thence North 67 Degrees 30 Minutes 01 Seconds East 17.4 feet
 thence North 66 Degrees 32 Minutes 55 Seconds East 56.7 feet
 thence North 64 Degrees 19 Minutes 46 Seconds East 63.6 feet
 thence North 64 Degrees 01 Minutes 54 Seconds East 65.9 feet
 thence North 63 Degrees 08 Minutes 19 Seconds East 69.7 feet
 thence North 63 Degrees 23 Minutes 28 Seconds East 66.6 feet
 thence North 61 Degrees 19 Minutes 28 Seconds East 64.9 feet
 thence North 60 Degrees 30 Minutes 22 Seconds East 63.9 feet
 thence North 60 Degrees 24 Minutes 23 Seconds East 67.7 feet
 thence North 60 Degrees 20 Minutes 45 Seconds East 24.1 feet
 thence North 60 Degrees 16 Minutes 34 Seconds East 44.1 feet
 thence North 59 Degrees 31 Minutes 48 Seconds East 65.3 feet
 thence North 59 Degrees 43 Minutes 19 Seconds East 59.1 feet
 thence North 60 Degrees 59 Minutes 19 Seconds East 43 feet
 thence North 59 Degrees 19 Minutes 28 Seconds East 11 feet
 thence North 62 Degrees 43 Minutes 24 Seconds East 20.3 feet
 thence North 60 Degrees 38 Minutes 56 Seconds East 40.5 feet
 thence North 60 Degrees 32 Minutes 59 Seconds East 55.2 feet
 thence North 59 Degrees 50 Minutes 40 Seconds East 61.3 feet
 thence North 59 Degrees 55 Minutes 18 Seconds East 62.8 feet
 thence North 59 Degrees 09 Minutes 37 Seconds East 61.3 feet
 thence North 59 Degrees 38 Minutes 57 Seconds East 60.3 feet
 thence North 58 Degrees 31 Minutes 07 Seconds East 58.3 feet
 thence North 59 Degrees 39 Minutes 04 Seconds East 53.1 feet

thence North 59 Degrees 22 Minutes 05 Seconds East 51.3 feet
 thence North 58 Degrees 29 Minutes 40 Seconds East 52.6 feet
 thence North 58 Degrees 02 Minutes 53 Seconds East 51.3 feet
 thence North 59 Degrees 45 Minutes 00 Seconds East 44.7 feet
 thence North 58 Degrees 09 Minutes 08 Seconds East 22 feet
 thence North 59 Degrees 26 Minutes 50 Seconds East 27.4 feet
 thence North 59 Degrees 29 Minutes 11 Seconds East 69.1 feet
 thence North 59 Degrees 43 Minutes 19 Seconds East 69 feet
 thence North 59 Degrees 15 Minutes 06 Seconds East 69.3 feet
 thence North 58 Degrees 44 Minutes 23 Seconds East 68.9 feet
 thence North 58 Degrees 33 Minutes 18 Seconds East 69.8 feet
 thence North 57 Degrees 02 Minutes 11 Seconds East 66.3 feet
 thence North 56 Degrees 12 Minutes 30 Seconds East 53.5 feet
 thence North 53 Degrees 19 Minutes 09 Seconds East 31 feet
 thence North 51 Degrees 53 Minutes 16 Seconds East 27.8 feet
 thence North 51 Degrees 09 Minutes 27 Seconds East 51.6 feet
 thence North 49 Degrees 27 Minutes 00 Seconds East 64.5 feet
 thence North 49 Degrees 28 Minutes 02 Seconds East 22.4 feet
 thence North 49 Degrees 40 Minutes 24 Seconds East 42.9 feet
 thence North 49 Degrees 20 Minutes 59 Seconds East 65.9 feet
 thence North 50 Degrees 04 Minutes 40 Seconds East 66.9 feet
 thence North 54 Degrees 49 Minutes 41 Seconds East 66 feet
 thence North 60 Degrees 58 Minutes 20 Seconds East 62.1 feet
 thence North 66 Degrees 35 Minutes 50 Seconds East 53.5 feet
 thence North 68 Degrees 22 Minutes 00 Seconds East 45.1 feet
 thence North 68 Degrees 30 Minutes 34 Seconds East 51.7 feet
 thence North 63 Degrees 17 Minutes 25 Seconds East 55.3 feet
 thence North 55 Degrees 13 Minutes 52 Seconds East 53.3 feet
 thence North 48 Degrees 26 Minutes 05 Seconds East 42.8 feet
 thence North 40 Degrees 57 Minutes 06 Seconds East 28.4 feet
 thence North 33 Degrees 15 Minutes 15 Seconds East 37.4 feet
 thence North 25 Degrees 01 Minutes 59 Seconds East 54.5 feet
 thence North 14 Degrees 53 Minutes 55 Seconds East 55.1 feet
 thence North 09 Degrees 24 Minutes 03 Seconds East 52.6 feet
 thence North 11 Degrees 34 Minutes 25 Seconds East 52.6 feet
 thence North 15 Degrees 16 Minutes 11 Seconds East 47.7 feet
 thence North 20 Degrees 23 Minutes 15 Seconds East 34.4 feet
 thence North 24 Degrees 49 Minutes 06 Seconds East 11.6 feet
 thence North 28 Degrees 06 Minutes 31 Seconds East 36.6 feet
 thence North 34 Degrees 34 Minutes 43 Seconds East 52.8 feet
 thence North 39 Degrees 42 Minutes 20 Seconds East 61.3 feet
 thence North 42 Degrees 08 Minutes 23 Seconds East 62.3 feet
 thence North 44 Degrees 54 Minutes 59 Seconds East 62.4 feet
 thence North 46 Degrees 51 Minutes 23 Seconds East 61.8 feet
 thence North 49 Degrees 02 Minutes 09 Seconds East 61.4 feet
 thence North 50 Degrees 40 Minutes 04 Seconds East 62.5 feet
 thence North 51 Degrees 21 Minutes 53 Seconds East 64 feet
 thence North 52 Degrees 50 Minutes 01 Seconds East 64 feet
 thence North 52 Degrees 17 Minutes 53 Seconds East 63.2 feet

thence North 53 Degrees 04 Minutes 32 Seconds East 62.2 feet
thence North 53 Degrees 35 Minutes 02 Seconds East 60.1 feet
thence North 54 Degrees 32 Minutes 57 Seconds East 57 feet
thence North 52 Degrees 41 Minutes 18 Seconds East 51.8 feet
thence North 52 Degrees 59 Minutes 41 Seconds East 46.7 feet
thence North 53 Degrees 42 Minutes 18 Seconds East 47.5 feet
thence North 53 Degrees 47 Minutes 37 Seconds East 47 feet
thence North 52 Degrees 44 Minutes 34 Seconds East 41.5 feet
thence North 51 Degrees 52 Minutes 50 Seconds East 31.6 feet
thence North 53 Degrees 56 Minutes 58 Seconds East 20.2 feet
thence North 54 Degrees 09 Minutes 56 Seconds East 31.1 feet
thence North 52 Degrees 39 Minutes 39 Seconds East 43.6 feet
thence North 52 Degrees 28 Minutes 07 Seconds East 51.5 feet
thence North 52 Degrees 35 Minutes 42 Seconds East 47.3 feet
thence North 51 Degrees 14 Minutes 08 Seconds East 30.6 feet
thence North 50 Degrees 36 Minutes 34 Seconds East 6.8 feet
thence North 49 Degrees 36 Minutes 09 Seconds East 16.3 feet
thence North 48 Degrees 04 Minutes 11 Seconds East 35.6 feet
thence North 48 Degrees 38 Minutes 17 Seconds East 44 feet
thence North 46 Degrees 14 Minutes 16 Seconds East 52 feet
thence North 46 Degrees 25 Minutes 27 Seconds East 54.1 feet
thence North 45 Degrees 42 Minutes 30 Seconds East 52.9 feet
thence North 46 Degrees 16 Minutes 47 Seconds East 50.6 feet
thence North 46 Degrees 02 Minutes 08 Seconds East 49.9 feet
thence North 44 Degrees 42 Minutes 12 Seconds East 49.7 feet
thence North 45 Degrees 14 Minutes 38 Seconds East 49.2 feet
thence North 44 Degrees 58 Minutes 39 Seconds East 48.5 feet
thence North 45 Degrees 32 Minutes 01 Seconds East 48 feet
thence North 45 Degrees 50 Minutes 16 Seconds East 46.9 feet
thence North 45 Degrees 17 Minutes 16 Seconds East 45.5 feet
thence North 45 Degrees 23 Minutes 07 Seconds East 39 feet
thence North 44 Degrees 42 Minutes 12 Seconds East 26 feet
thence North 47 Degrees 07 Minutes 22 Seconds East 16.5 feet
thence North 45 Degrees 04 Minutes 05 Seconds East 36.4 feet
thence North 45 Degrees 16 Minutes 14 Seconds East 46.9 feet
thence North 44 Degrees 57 Minutes 54 Seconds East 50.8 feet
thence North 45 Degrees 44 Minutes 42 Seconds East 51.1 feet
thence North 45 Degrees 58 Minutes 35 Seconds East 52.2 feet
thence North 44 Degrees 42 Minutes 12 Seconds East 51.1 feet
thence North 44 Degrees 42 Minutes 12 Seconds East 45.5 feet
thence North 45 Degrees 39 Minutes 48 Seconds East 41.5 feet
thence North 45 Degrees 02 Minutes 32 Seconds East 39.2 feet
thence North 45 Degrees 28 Minutes 39 Seconds East 34.3 feet
thence North 44 Degrees 42 Minutes 12 Seconds East 27.4 feet
thence North 45 Degrees 16 Minutes 14 Seconds East 23.4 feet
thence North 44 Degrees 11 Minutes 13 Seconds East 25.8 feet
thence North 44 Degrees 21 Minutes 51 Seconds East 39.2 feet
thence North 45 Degrees 39 Minutes 48 Seconds East 41.5 feet
thence North 44 Degrees 42 Minutes 12 Seconds East 41.3 feet

thence North 45 Degrees 22 Minutes 10 Seconds East 39.9 feet
 thence North 44 Degrees 42 Minutes 12 Seconds East 38.5 feet
 thence North 45 Degrees 23 Minutes 37 Seconds East 38.5 feet
 thence North 44 Degrees 22 Minutes 33 Seconds East 40.6 feet
 thence North 45 Degrees 21 Minutes 15 Seconds East 40.8 feet
 thence North 44 Degrees 02 Minutes 41 Seconds East 40.4 feet
 thence North 45 Degrees 21 Minutes 15 Seconds East 40.8 feet
 thence North 45 Degrees 00 Minutes 59 Seconds East 42.5 feet
 thence North 44 Degrees 04 Minutes 25 Seconds East 42.2 feet
 thence North 43 Degrees 23 Minutes 11 Seconds East 40.4 feet
 thence North 45 Degrees 26 Minutes 50 Seconds East 35.7 feet
 thence North 45 Degrees 14 Minutes 56 Seconds East 24.4 feet
 thence North 46 Degrees 06 Minutes 01 Seconds East 19 feet
 thence North 46 Degrees 01 Minutes 12 Seconds East 40.4 feet
 thence North 46 Degrees 54 Minutes 21 Seconds East 48.3 feet
 thence North 50 Degrees 33 Minutes 07 Seconds East 47.8 feet
 thence North 53 Degrees 20 Minutes 12 Seconds East 44.8 feet
 thence North 58 Degrees 49 Minutes 35 Seconds East 37.1 feet
 thence North 65 Degrees 05 Minutes 32 Seconds East 55.9 feet
 thence North 80 Degrees 21 Minutes 39 Seconds East 103.1 feet
 thence North 82 Degrees 34 Minutes 41 Seconds East 10.6 feet
 thence North 82 Degrees 42 Minutes 40 Seconds East 35 feet
 thence North 81 Degrees 46 Minutes 03 Seconds East 54.7 feet
 thence North 81 Degrees 04 Minutes 11 Seconds East 63.4 feet
 thence North 80 Degrees 53 Minutes 33 Seconds East 66.4 feet
 thence North 77 Degrees 50 Minutes 36 Seconds East 67.1 feet
 thence North 72 Degrees 16 Minutes 24 Seconds East 29.6 feet
 thence North 61 Degrees 31 Minutes 28 Seconds East 10.4 feet
 thence North 63 Degrees 22 Minutes 57 Seconds East 68.8 feet
 thence North 52 Degrees 50 Minutes 00 Seconds East 26.3 feet
 thence North 51 Degrees 15 Minutes 36 Seconds East 40.6 feet
 thence North 46 Degrees 35 Minutes 29 Seconds East 42.3 feet
 thence North 44 Degrees 42 Minutes 11 Seconds East 42.7 feet
 thence North 44 Degrees 42 Minutes 11 Seconds East 44.1 feet
 thence North 45 Degrees 00 Minutes 11 Seconds East 44.3 feet
 thence North 47 Degrees 05 Minutes 21 Seconds East 44.6 feet
 thence North 46 Degrees 44 Minutes 17 Seconds East 45.7 feet
 thence North 49 Degrees 02 Minutes 47 Seconds East 36.8 feet
 thence North 49 Degrees 06 Minutes 06 Seconds East 6.1 feet
 thence North 52 Degrees 49 Minutes 59 Seconds East 6.6 feet
 thence North 49 Degrees 39 Minutes 12 Seconds East 29.6 feet
 thence North 52 Degrees 49 Minutes 59 Seconds East 3.3 feet
 thence North 50 Degrees 42 Minutes 44 Seconds East 44.3 feet
 thence North 53 Degrees 43 Minutes 50 Seconds East 50.3 feet
 thence North 53 Degrees 57 Minutes 38 Seconds East 53.4 feet
 thence North 53 Degrees 26 Minutes 57 Seconds East 54.9 feet
 thence North 55 Degrees 50 Minutes 22 Seconds East 30 feet
 thence North 55 Degrees 36 Minutes 06 Seconds East 38 feet
 thence North 57 Degrees 09 Minutes 11 Seconds East 54.9 feet

thence North 55 Degrees 51 Minutes 28 Seconds East 33.6 feet
 thence North 61 Degrees 56 Minutes 40 Seconds East 7 feet
 thence North 57 Degrees 58 Minutes 10 Seconds East 29.3 feet
 thence North 58 Degrees 03 Minutes 06 Seconds East 56.3 feet
 thence North 58 Degrees 53 Minutes 48 Seconds East 61.5 feet
 thence North 59 Degrees 23 Minutes 03 Seconds East 65 feet
 thence North 60 Degrees 45 Minutes 07 Seconds East 70.5 feet
 thence North 61 Degrees 38 Minutes 44 Seconds East 73.3 feet
 thence North 63 Degrees 43 Minutes 21 Seconds East 71.9 feet
 thence North 64 Degrees 20 Minutes 38 Seconds East 69.7 feet
 thence North 61 Degrees 13 Minutes 44 Seconds East 66.1 feet
 thence North 57 Degrees 49 Minutes 52 Seconds East 74.6 feet
 thence North 54 Degrees 32 Minutes 56 Seconds East 85.5 feet
 thence North 52 Degrees 44 Minutes 05 Seconds East 76.4 feet
 thence North 54 Degrees 21 Minutes 29 Seconds East 56.7 feet
 thence North 52 Degrees 11 Minutes 56 Seconds East 17.8 feet
 thence North 52 Degrees 31 Minutes 06 Seconds East 11.9 feet
 thence North 53 Degrees 01 Minutes 43 Seconds East 38.5 feet
 thence North 52 Degrees 08 Minutes 04 Seconds East 48.4 feet
 thence North 51 Degrees 31 Minutes 35 Seconds East 54.7 feet
 thence North 49 Degrees 53 Minutes 51 Seconds East 33.3 feet
 thence North 47 Degrees 56 Minutes 34 Seconds East 24.6 feet
 thence North 39 Degrees 52 Minutes 56 Seconds East 38.7 feet
 thence North 36 Degrees 56 Minutes 16 Seconds East 30.9 feet
 thence North 34 Degrees 33 Minutes 27 Seconds East 22.4 feet
 thence North 26 Degrees 57 Minutes 30 Seconds East 12.2 feet
 thence North 42 Degrees 51 Minutes 19 Seconds East 7.2 feet
 thence North 32 Degrees 31 Minutes 53 Seconds East 24.2 feet
 thence North 31 Degrees 27 Minutes 45 Seconds East 40.5 feet
 thence North 29 Degrees 51 Minutes 47 Seconds East 56.2 feet
 thence North 32 Degrees 23 Minutes 01 Seconds East 62 feet
 thence North 35 Degrees 06 Minutes 54 Seconds East 69.7 feet
 thence North 37 Degrees 53 Minutes 19 Seconds East 74.3 feet
 thence North 45 Degrees 13 Minutes 43 Seconds East 75.9 feet
 thence North 49 Degrees 30 Minutes 28 Seconds East 80.3 feet
 thence North 50 Degrees 24 Minutes 49 Seconds East 84 feet
 thence North 50 Degrees 18 Minutes 29 Seconds East 87.9 feet
 thence North 51 Degrees 14 Minutes 22 Seconds East 89.7 feet
 thence North 51 Degrees 57 Minutes 22 Seconds East 90.1 feet
 thence North 51 Degrees 17 Minutes 25 Seconds East 95.1 feet
 thence North 52 Degrees 07 Minutes 15 Seconds East 84.5 feet
 thence North 51 Degrees 31 Minutes 47 Seconds East 66.4 feet
 thence North 51 Degrees 53 Minutes 47 Seconds East 24.1 feet
 thence North 53 Degrees 56 Minutes 56 Seconds East 10.1 feet
 thence North 49 Degrees 53 Minutes 50 Seconds East 17.9 feet
 thence North 51 Degrees 55 Minutes 38 Seconds East 33.2 feet
 thence North 52 Degrees 49 Minutes 59 Seconds East 41 feet
 thence North 52 Degrees 16 Minutes 44 Seconds East 47.5 feet
 thence North 51 Degrees 42 Minutes 15 Seconds East 53.3 feet

thence North 50 Degrees 33 Minutes 32 Seconds East 54.6 feet
 thence North 51 Degrees 54 Minutes 32 Seconds East 20.3 feet
 thence North 52 Degrees 43 Minutes 48 Seconds East 36.6 feet
 thence North 51 Degrees 26 Minutes 20 Seconds East 59.3 feet
 thence North 50 Degrees 59 Minutes 37 Seconds East 59.3 feet
 thence North 52 Degrees 01 Minutes 11 Seconds East 60.1 feet
 thence North 51 Degrees 34 Minutes 51 Seconds East 60.1 feet
 thence North 52 Degrees 18 Minutes 46 Seconds East 57.8 feet
 thence North 52 Degrees 38 Minutes 08 Seconds East 57.2 feet
 thence North 52 Degrees 57 Minutes 58 Seconds East 56.5 feet
 thence North 53 Degrees 37 Minutes 37 Seconds East 56.8 feet
 thence North 56 Degrees 00 Minutes 46 Seconds East 60.3 feet
 thence North 57 Degrees 24 Minutes 09 Seconds East 67.6 feet
 thence North 59 Degrees 43 Minutes 16 Seconds East 78.8 feet
 thence North 61 Degrees 13 Minutes 07 Seconds East 83.3 feet
 thence North 62 Degrees 29 Minutes 12 Seconds East 51.7 feet
 thence North 61 Degrees 51 Minutes 19 Seconds East 19.7 feet
 thence North 62 Degrees 49 Minutes 29 Seconds East 26.9 feet
 thence North 64 Degrees 09 Minutes 14 Seconds East 66.2 feet
 thence North 64 Degrees 20 Minutes 07 Seconds East 84.3 feet
 thence North 65 Degrees 40 Minutes 43 Seconds East 92.7 feet
 thence North 67 Degrees 04 Minutes 58 Seconds East 98.1 feet
 thence North 68 Degrees 24 Minutes 51 Seconds East 102.1 feet
 thence North 69 Degrees 20 Minutes 28 Seconds East 101.9 feet
 thence North 69 Degrees 07 Minutes 27 Seconds East 97.1 feet
 thence North 69 Degrees 26 Minutes 47 Seconds East 88.1 feet
 thence North 70 Degrees 19 Minutes 23 Seconds East 69.2 feet
 thence North 72 Degrees 17 Minutes 05 Seconds East 35.1 feet
 thence North 82 Degrees 34 Minutes 40 Seconds East 5.3 feet
 thence North 73 Degrees 06 Minutes 55 Seconds East 16.1 feet
 thence North 74 Degrees 05 Minutes 30 Seconds East 46.3 feet
 thence North 75 Degrees 58 Minutes 50 Seconds East 58.1 feet
 thence North 79 Degrees 53 Minutes 00 Seconds East 52 feet
 thence North 81 Degrees 59 Minutes 43 Seconds East 44 feet
 thence North 84 Degrees 56 Minutes 21 Seconds East 7.9 feet
 thence North 86 Degrees 16 Minutes 44 Seconds East 38.5 feet
 thence South 89 Degrees 31 Minutes 41 Seconds East 48.9 feet
 thence South 85 Degrees 53 Minutes 54 Seconds East 8.6 feet
 thence South 89 Degrees 30 Minutes 44 Seconds East 24 feet
 thence South 88 Degrees 16 Minutes 11 Seconds East 37.1 feet
 thence South 88 Degrees 02 Minutes 11 Seconds East 49.9 feet
 thence South 87 Degrees 53 Minutes 48 Seconds East 54.9 feet
 thence South 87 Degrees 59 Minutes 36 Seconds East 57.1 feet
 thence South 89 Degrees 18 Minutes 33 Seconds East 57.1 feet
 thence South 88 Degrees 19 Minutes 20 Seconds East 57.1 feet
 thence South 87 Degrees 10 Minutes 30 Seconds East 54.2 feet
 thence South 89 Degrees 20 Minutes 03 Seconds East 39.1 feet
 thence South 86 Degrees 51 Minutes 48 Seconds East 16.4 feet
 thence South 70 Degrees 38 Minutes 36 Seconds East 4.9 feet

thence South 86 Degrees 45 Minutes 53 Seconds East 26.6 feet
 thence South 89 Degrees 00 Minutes 35 Seconds East 29.2 feet
 thence South 87 Degrees 17 Minutes 03 Seconds East 18.7 feet
 thence South 85 Degrees 19 Minutes 38 Seconds East 7.6 feet
 thence South 84 Degrees 21 Minutes 01 Seconds East 31.7 feet
 thence South 85 Degrees 18 Minutes 39 Seconds East 49.1 feet
 thence South 84 Degrees 55 Minutes 53 Seconds East 59.7 feet
 thence South 83 Degrees 14 Minutes 31 Seconds East 66.8 feet
 thence South 85 Degrees 22 Minutes 12 Seconds East 76.4 feet
 thence South 84 Degrees 12 Minutes 53 Seconds East 80.5 feet
 thence South 84 Degrees 23 Minutes 27 Seconds East 76.5 feet
 thence South 83 Degrees 17 Minutes 45 Seconds East 75.4 feet
 thence South 81 Degrees 34 Minutes 11 Seconds East 75.7 feet
 thence South 80 Degrees 08 Minutes 47 Seconds East 76.3 feet
 thence South 79 Degrees 59 Minutes 32 Seconds East 25.7 feet
 thence South 79 Degrees 40 Minutes 39 Seconds East 53.4 feet
 thence South 77 Degrees 29 Minutes 34 Seconds East 81.4 feet
 thence South 74 Degrees 03 Minutes 22 Seconds East 78.6 feet
 thence South 72 Degrees 26 Minutes 33 Seconds East 71.7 feet
 thence South 73 Degrees 48 Minutes 08 Seconds East 70.5 feet
 thence South 74 Degrees 41 Minutes 10 Seconds East 69.5 feet
 thence South 72 Degrees 32 Minutes 32 Seconds East 69.9 feet
 thence South 72 Degrees 14 Minutes 12 Seconds East 47.6 feet
 thence South 77 Degrees 29 Minutes 34 Seconds East 7.4 feet
 thence South 71 Degrees 51 Minutes 44 Seconds East 30.1 feet
 thence South 74 Degrees 42 Minutes 15 Seconds East 44 feet
 thence South 74 Degrees 56 Minutes 08 Seconds East 31 feet
 thence South 72 Degrees 25 Minutes 06 Seconds East 21.4 feet
 thence South 69 Degrees 09 Minutes 26 Seconds East 26.4 feet
 thence South 68 Degrees 46 Minutes 52 Seconds East 36.7 feet
 thence South 62 Degrees 42 Minutes 32 Seconds East 41.1 feet
 thence South 55 Degrees 24 Minutes 40 Seconds East 43.6 feet
 thence South 51 Degrees 17 Minutes 23 Seconds East 42.2 feet
 thence South 47 Degrees 49 Minutes 24 Seconds East 31.6 feet
 thence South 47 Degrees 28 Minutes 19 Seconds East 18.3 feet
 thence South 51 Degrees 47 Minutes 47 Seconds East 18.5 feet
 thence South 48 Degrees 36 Minutes 54 Seconds East 32.1 feet
 thence South 48 Degrees 51 Minutes 23 Seconds East 48.6 feet
 thence South 48 Degrees 27 Minutes 07 Seconds East 59 feet
 thence South 48 Degrees 02 Minutes 37 Seconds East 63 feet
 thence South 48 Degrees 21 Minutes 10 Seconds East 65.3 feet
 thence South 49 Degrees 20 Minutes 14 Seconds East 62.6 feet
 thence South 49 Degrees 53 Minutes 29 Seconds East 52.1 feet
 thence South 50 Degrees 01 Minutes 30 Seconds East 31 feet
 thence South 46 Degrees 30 Minutes 57 Seconds East 21.8 feet
 thence South 35 Degrees 50 Minutes 05 Seconds East 5.6 feet
 thence South 11 Degrees 36 Minutes 25 Seconds East 16.7 feet
 thence South 00 Degrees 17 Minutes 50 Seconds East 18 feet more or less to **the ending point**
at: 38 degrees 44 minutes 40.61 seconds North Latitude and -112 degrees 34 minutes 33.94 seconds West

Longitude, which can be converted to mapping accuracy State Plane Utah Central Zone NAD 83 feet
coordinates of $X = 1,333,470.7$ feet and $Y = 6,713,322.6$ feet.