

**Acknowledgment and
Notice of Acknowledgment
of Acceptance of R.S. 2477
Right-of-Way Grant**

00165848

B: 486 P: 572 Fee \$0.00 Page 1 of 13
Connie Hansen, Millard Recorder
05/14/2008 11:22:15 AM By UT STATE GOVERNOR



THE STATE OF UTAH

TO ALL WHOM THESE PRESENTS SHALL COME, Greeting:

Know ye, This is an Acknowledgment and Notice of Acknowledgment made under Utah Code Sections 72-5-309 through 310 inclusive, that the grant of the United States of America of “the right of way for the construction of highways over public lands, not reserved for public uses” under United States Revised Statutes 2477 (43 U.S.C. Section 932 (repealed October 21, 1976, with proviso recognizing the validity of rights-of-way already established)) was accepted for and on behalf of the State of Utah and its political subdivision Millard County as it pertains to the highway located in Millard County known as Lone Cedar Road; County Road Number: MC4136; State Geographic Information Database (SGID) Road Identification Number: RD142522. Total road length is 2.4 miles more or less.

The reason for this Acknowledgment and Notice of Acknowledgment includes, but is not limited to, the fact that the road was constructed, mechanically, or by continuous use as a public highway for a period of at least ten years, over public lands not reserved for public uses, prior to the earlier of (a) the October 21, 1976 repeal of R.S. 2477 or (b) the date the servient estate was reserved for public uses.

This Acknowledgment and Notice of Acknowledgment applies only to the segments of the road that traverse land owned by the Bureau of Land Management, United States Department of the Interior, and does not apply to segments of the road that traverse land owned by any other person or entity. The State of Utah and its political subdivisions reserve the right to make further acknowledgments and notices of acknowledgment with regard to road segments that traverse land owned by other entities, including the United States of America, through one or more of its agencies.

A printed copy of a map showing the location of the road in said county is appended hereto as “Attachment 1,” a printed copy of representative photos of the road is appended hereto as “Attachment 2,” a printed copy of a description of the beginning and ending points of the entire road together with a list of Townships, Ranges and Sections that may be traversed by the road in said county is appended hereto as “Attachment 3,” and a printed copy of the Road Centerline Description Cover Page(s) is appended hereto as “Attachment 4.” The Appendices listed in “Attachment 4” that contain the actual road centerline descriptions are incorporated herein by reference. Affidavits provided by individuals familiar with the road are appended hereto as “Attachment 5.”

A printed copy of this Acknowledgment and Notice of Acknowledgment, together with its Attachments and Appendices, may be viewed and/or obtained at the office of the Utah State Archives.

An electronic copy of this Acknowledgment and Notice of Acknowledgment, together with its Attachments and Appendices, may be viewed and/or downloaded as read-only PDF (Portable Document Format) files via the

Internet at <http://recorded2477roads.utah.gov>.

The owner of the servient estate in the land underlying the road-segments subject to this Acknowledgment and Notice is believed to be the United States of America through one or more of its agencies. Any of such agencies or any other person with a servient ownership claim or a competing dominant estate right-of-way ownership claim, may file a petition in the State District Court for Salt Lake County for a decision regarding the correctness of this Acknowledgment. A claimant shall file a petition within sixty (60) days after receipt of this Notice.

In Witness Whereof, I, John Harja, the official designee of the Governor of the State of Utah, in conformity to the laws of the State (Utah Code Sections 72-5-308 through 310 inclusive), have caused this Acknowledgment and Notice of Acknowledgment to be made.

Signed by my hand in Salt Lake City, Utah, the 23rd day of April, 2008.

By the Governor's Designee




John Harja


CERTIFICATION

State of Utah)
 : ss
County of Salt Lake)

I hereby certify that the signer of the foregoing document, John Harja, is personally known by me, has made a voluntary signature and taken an oath stating that he is the official designee of the Governor of the State of Utah and is authorized to sign this document on the Governor's behalf pursuant to Utah Code Section 72-5-309. He further vouched that, based upon information and belief, the facts alleged therein are true.

Dated this 23rd day of April, 2008.





Notary Public

00165848

B: 486 P: 573 Fee \$0.00 Page 2 of 13
Connie Hansen, Millard Recorder
05/14/2008 11:22:15 AM By UT STATE GOVERNOR





00165848
 B: 486 P: 574 Fee \$0.00 Page 3 of 13
 Connie Hansen, Millard Recorder
 05/14/2008 11:22:15 AM By UT STATE GOVERNOR

Lone Cedar Road - Millard County
SGID RD_ID RD142522

Land Ownership Categories

- BLM
- Private
- SITLA, State Trust Land
- USFS, National Forest
- State Parks and Recreation
- Tribal, Indian Reservation
- NPS, National Park

Transportation Network

- Lone Cedar Road
- Other Roads
- Title V, Issued Or Under Consideration By BLM
- Photo Event Point

Map prepared by the State of Utah
 Automated Geographic Reference Center
 Room 5130 State Office Building
 Salt Lake City, Utah 84114
 Nov 24, 2006

1:18,947
1 inch equals 0.3 miles

Section = 1 Mile

Attachment 2



EP142522002



EP142522003



EP142522016



EP142522025

EP000000000

EP000000000

00165848

B: 486 P: 575 Fee \$0.00 Page 4 of 13
Connie Hansen, Millard Recorder
05/14/2008 11:22:15 AM By UT STATE GOVERNOR



Lone Cedar Road - Millard County
SGID RD_ID RD142522

Map prepared by the State of Utah
Automated Geographic Reference Center
Room 5130 State Office Building
Salt Lake City, Utah 84114
November 24, 2006



Attachment 3

Beginning & Ending Points and Township, Range, and Section References For:

Popular Name: Lone Cedar Road

County: Millard

County Road Number: MC4136

State Geographic Information Database (SGID) Road Identification Number: RD142522.

Total Road Length: 2.4 miles more or less.

Beginning at a point on the road centerline located at 39 degrees 07 minutes 11.73 seconds North Latitude and -112 degrees 02 minutes 55.97 seconds West Longitude, which can be converted to mapping accuracy State Plane Utah Central Zone NAD 83 feet coordinates of X = 1,484,689.6 feet and Y = 6,848,652.4 feet based on the US Survey Foot conversion.

Ending at a point on the road centerline located at 39 degrees 07 minutes 057.5 seconds North Latitude and -112 degrees 00 minutes 52.16 seconds West Longitude, which can be converted to mapping accuracy State Plane Utah Central Zone NAD 83 feet coordinates of X = 1,494,473.7 feet and Y = 6,853,224.7 feet based on the US Survey Foot conversion.

This road may traverse:

Township 19 South Range 2 West, Section(s) 25,35,36, Salt Lake Base & Meridian
See Attachment 1 above for a cartographic depiction of the course of this road.

00165848

B: 486 P: 576 Fee \$0.00

Connie Hansen, Millard Recorder

05/14/2008 11:22:15 AM

By UT STATE GOVERNOR

Page 5 of 13



**Attachment 4
Road Centerline Description Cover Page(s)**

Popular Name: Lone Cedar Road

County: Millard

County Road Number: MC4136

State Geographic Information Database (SGID) Road Identification Number: RD142522.

Total Road Length: 2.4 miles more or less.

Centerline Descriptions Of Road-Segments That Cross Over Federally Owned Land, Derived From Global Positioning System Data And Cross-checked against USGS Digital Orthophoto Quadrangles Compiled By The Utah Automated Geographic Reference Center And Entered Into The State Geographic Information Database (SGID).

Road-Segments Listed by SGID Road Identification Number (RD_ID)	Road-Segment Numbers	Believed Ownership Of Servient Estate	Approximate Segment Length	See Attached Appendix
RD142522	001	PVT	0.78 Miles	(not shown)
RD142522	002	ST	0.87 Miles	(not shown)
RD142522	003	BLM	0.75 Miles	A
		Total Road Length	2.4	_____

* Indicates that a Title V permit will be requested, is in process, or has been issued.

† Indicates that road-segments crossing Forest Service land are under consideration by the state and county as of the date of this Acknowledgment and Notice of Acknowledgment.

00165848

B: 486 P: 577 Fee \$0.00 Page 6 of 13
 Connie Hansen, Millard Recorder
 05/14/2008 11:22:15 AM By UT STATE GOVERNOR



Attachment 5

00165848

B: 486 P: 578 Fee \$0.00
Connie Hansen, Millard Recorder Page 7 of 13
05/14/2008 11:22:15 AM By UT STATE GOVERNOR



AFFIDAVIT OF WILLIAM THAYNE HENRIE

LONE CEDAR ROAD

MILLARD COUNTY, UTAH

ROAD NUMBER MC4136

State of Utah)
 : ss.
County of Millard)

WILLIAM THAYNE HENRIE, being first duly sworn, deposes and states as follows:

1. I am an adult competent to testify about the matters set forth below based upon my personal knowledge. I currently reside in Millard County, Utah. I have lived in Millard County for fifty-eight years. I have been an employee of the Millard County Road Department since June of 1990, have been the Road Department Supervisor from January 1993 to the present and have participated in maintenance of the road during that time.

2. I have traveled and am familiar with a road in Millard County known as Lone Cedar Road. I am also familiar with the land the road traverses. When I first used and observed the road in the 1950s, it followed the same route as in 2006 when I last observed it. Attached is a Millard County map showing Lone Cedar Road. To the best of my knowledge and based upon my use of and familiarity with this road and the land it traverses, the location and route of the road are correctly illustrated on the attached map.

3. I am informed that the County also identifies this road according to the road number listed above.

4. I have observed that the road has been open to the public for all to use, to come and go as they pleased, since at least as early as the 1950s and continuing through 1976 to the present. Throughout this time period I have observed travel on the road by means of cars, trucks, recreational vehicles, and pickup trucks. Throughout this time period, the road has been used weekly for more than ten continuous years prior to 1976, and is presently used weekly.

00165848
B: 486 P: 579 Fee \$0.00
Connie Hansen, Millard Recorder
05/14/2008 11:22:15 AM By UT STATE GOVERNOR Page 8 of 13



5. Throughout the time period from the 1950s to the present, I have used the road myself for camping, gathering fire wood, hunting, rock hounding, participating in search and rescue efforts and recreation.

6. Throughout the time period described in the previous paragraph, I have observed other vehicles from the general public using the road at various times for the uses described in the previous paragraph, plus mining, prospecting for minerals, livestock operations, farming, trapping, tourism, government access, picnicking, hiking and sightseeing.


7. It is also the reputation in the community that this road has been open to the public for all to use, to come and go as they pleased, since at least as early as the early 1900s and continuing through 1976 to the present, for the uses described in the previous paragraphs.

8. Prior to 1976 I observed graders and other maintenance equipment performing maintenance and construction activities on the road. Maintenance on the road has been performed since 1955 by the Millard County Road Department.

DATED this 5 day of December, 2006.


WILLIAM THAYNE HENRIE

SUBSCRIBED AND SWORN to before me this 5th day of December, 2006.




NOTARY PUBLIC

00165848

B: 486 P: 580 Fee \$0.00
Connie Hansen, Millard Recorder
05/14/2008 11:22:15 AM By UT STATE GOVERNOR Page 9 of 13



**ROAD = MC4136
LONE CEDAR ROAD**

50

140

Jap Valley Rd

Scipio Lake

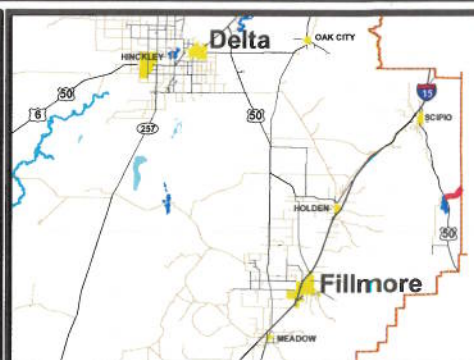

00165848

B: 486 P: 581 Fee \$0.00
Connie Hansen, Millard Recorder
05/14/2008 11:22:15 AM By UT STATE GOVERNOR Page 10 of 13



MILLARD COUNTY

- B Class Road of Interest
- Interstate
- Highway Major
- Highway Minor
- B Class Road
- Unimproved Road
- County Border
- River
- Cities / Towns
- Lakes
- Lakes - Intermittent
- Township & Range Line
- Forest Service Lands
- BLM Lands
- State Trust Lands
- Private Lands



AFFIDAVIT OF JOHN LARSEN

LONE CEDAR ROAD

MILLARD COUNTY, UTAH

ROAD NUMBER MC4136

State of Utah)
 : ss
County of Millard)

JOHN LARSEN, being first duly sworn, deposes and states as follows:

1. I am an adult competent to testify about the matters set forth below based upon my personal knowledge. I currently reside in Millard County, Utah. I have lived in Millard County for forty-six years. I have been an employee of the Millard County Road Department since June 1980 to present and have participated in maintenance of the road during that time.

2. I have traveled and am familiar with a road in Millard County known as the Lone Cedar Road. I am also familiar with the land the road traverses. When I first used and observed the road in the early 1960s, it followed the same route as in 2006 when I last observed it. Attached is a Millard County map showing Lone Cedar Road. To the best of my knowledge and based upon my use of and familiarity with this road and the land it traverses, the location and route of the road are correctly illustrated on the attached map.

3. I am informed that the County also identifies this road according to the road number listed above.

4. I have observed that the road has been open to the public for all to use, to come and go as they pleased, since at least as early as the early 1960s and continuing through 1976 to the present. Throughout this time period I have observed travel on the road by various means, including cars, trucks, recreational vehicles, and pickup trucks. Throughout this time period, the road has been used daily, weather permitting for more than ten continuous years prior to 1976,

00165848

B: 486 P: 582 Fee \$0.00 Page 11 of 13
Connie Hansen, Millard Recorder
05/14/2008 11:22:15 AM By UT STATE GOVERNOR



and is presently used daily, weather permitting.

5. Throughout the time period from the early 1960s to the present, I have used the road myself for the following uses: hunting, camping, gathering fire wood, and recreation.

6. Throughout the time period described in the previous paragraph, I observed other vehicles from the general public using the road at various times for the uses described in the previous paragraph, plus the following uses: Mining, prospecting for minerals, livestock operations, farming, trapping, tourism, government access, picnicking, hiking and sightseeing.

7. It is also the reputation in the community that this road has been open to the public for all to use, to come and go as they pleased, since at least as early as 1900 and continuing through 1976 to the present, for the uses described in the previous paragraphs.


8. Prior to 1976, I observed the graded surface of the road and have personally graded the road since 1980.

DATED this 4 day of December, 2006.



JOHN LARSEN

SUBSCRIBED AND SWORN to before me this 4th day of December, 2006.





NOTARY PUBLIC

00165848
B: 486 P: 583 Fee \$0.00
Connie Hansen, Millard Recorder
05/14/2008 11:22:15 AM By UT STATE GOVERNOR
Page 12 of 13



**ROAD = MC4136
LONE CEDAR ROAD**

50

140

Jap Valley Rd

**Scipio
Lake**

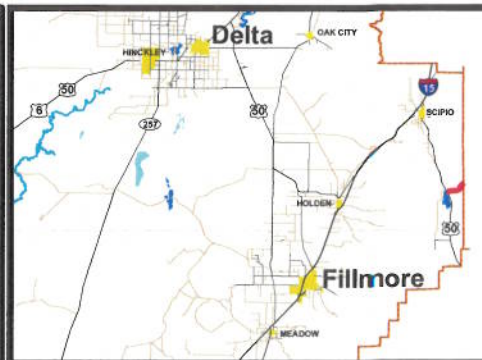
00165848

B: 486 P: 584 Fee \$0.00
Connie Hansen, Millard Recorder
05/14/2008 11:22:15 AM By UT STATE GOVERNOR



M I L L A R D C O U N T Y

- B Class Road of Interest
- Interstate
- Highway Major
- Highway Minor
- B Class Road
- Unimproved Road
- County Border
- River
- Cities / Towns
- Lakes
- Lakes - Intermittent
- Township & Range Line
- Forest Service Lands
- BLM Lands
- State Trust Lands
- Private Lands



Appendix A to Attachment 4

Popular Name: Lone Cedar Road

County: Millard

County Road Number: MC4136

State Geographic Information Database (SGID) Road Identification Number: RD142522.

Road-Segment Number: 003

Road-Segment Length: 0.75 miles more or less.

Believed owner of the land underlying this road-segment is: Bureau of Land Management.

The following description is based upon the geographic coordinate system using the NAD83 Datum. The source is GPS mapping grade data as indicated in the metadata and/or the transportation data model of the State of Utah Geographic Information Database (SGID).

The road-segment itself is the monument that is identified by its physical presence on the land. The location of said physical presence is closely approximated by mapping grade Global Positioning System (GPS) data. Said data are checked against the corresponding gray-scale 1-meter Digital Orthophoto Quadrangles published by the United States Geological Survey (USGS) to verify a reasonable degree of accuracy. In circumstances where accurate satellite signal acquisition is not possible, such as deep, narrow canyons or under a canopy of dense foliage, or where very sharp curves in the road make accuracy questionable, such portions of the road were digitized from the corresponding gray-scale 1-meter Digital Orthophoto Quadrangles published by the United States Geological Survey (USGS).

This road-segment may traverse:

Township 19 South Range 2 West, Section(s) 25,36, Salt Lake Base & Meridian

The following description closely approximates the location of the centerline of the physical monument (Lone Cedar Road)-- Segment 003 based on mapping grade Global Positioning System (GPS) data as defined above:

Beginning at a point on the road center line located at 39 degrees 07 minutes 31.79 seconds North Latitude and -112 degrees 01 minutes 15.36 seconds West Longitude, which can be converted to mapping accuracy State Plane Utah Central Zone NAD 83 feet coordinates of X = 1,492,630.6 feet and Y = 6,850,634.3 feet; thence the following courses along the said road center line:

thence North 10 Degrees 36 Minutes 55 Seconds West 25.7 feet
thence North 42 Degrees 35 Minutes 03 Seconds West 9.8 feet
thence North 50 Degrees 52 Minutes 13 Seconds West 26.3 feet
thence North 69 Degrees 11 Minutes 09 Seconds West 15.5 feet
thence North 68 Degrees 21 Minutes 00 Seconds West 21.9 feet
thence North 75 Degrees 55 Minutes 45 Seconds West 39.6 feet
thence North 60 Degrees 00 Minutes 50 Seconds West 33.8 feet
thence North 43 Degrees 27 Minutes 46 Seconds West 7.2 feet
thence North 47 Degrees 36 Minutes 04 Seconds West 5.8 feet
thence North 27 Degrees 51 Minutes 48 Seconds West 34.1 feet
thence North 18 Degrees 15 Minutes 35 Seconds West 49 feet
thence North 11 Degrees 24 Minutes 40 Seconds West 52.8 feet

thence North 03 Degrees 09 Minutes 09 Seconds West 46.3 feet
thence North 12 Degrees 05 Minutes 48 Seconds East 16.8 feet
thence North 13 Degrees 11 Minutes 06 Seconds East 8.4 feet
thence North 22 Degrees 53 Minutes 16 Seconds East 30 feet
thence North 39 Degrees 53 Minutes 57 Seconds East 41.7 feet
thence North 52 Degrees 25 Minutes 47 Seconds East 48.2 feet
thence North 42 Degrees 27 Minutes 55 Seconds East 47.8 feet
thence North 24 Degrees 08 Minutes 00 Seconds East 51.5 feet
thence North 13 Degrees 18 Minutes 59 Seconds East 55.7 feet
thence North 05 Degrees 24 Minutes 00 Seconds East 52.8 feet
thence North 15 Degrees 10 Minutes 09 Seconds West 33.3 feet
thence North 34 Degrees 51 Minutes 02 Seconds West 30.7 feet
thence North 48 Degrees 23 Minutes 43 Seconds West 38.8 feet
thence North 52 Degrees 46 Minutes 16 Seconds West 39.3 feet
thence North 40 Degrees 58 Minutes 02 Seconds West 36.8 feet
thence North 10 Degrees 39 Minutes 33 Seconds West 38.4 feet
thence North 18 Degrees 58 Minutes 46 Seconds East 41.7 feet
thence North 34 Degrees 40 Minutes 53 Seconds East 44.1 feet
thence North 42 Degrees 15 Minutes 09 Seconds East 43.7 feet
thence North 48 Degrees 39 Minutes 58 Seconds East 43.5 feet
thence North 54 Degrees 05 Minutes 24 Seconds East 35.5 feet
thence North 64 Degrees 40 Minutes 20 Seconds East 10.9 feet
thence North 59 Degrees 50 Minutes 36 Seconds East 23.1 feet
thence North 63 Degrees 07 Minutes 27 Seconds East 34.5 feet
thence North 70 Degrees 55 Minutes 50 Seconds East 36.7 feet
thence North 73 Degrees 48 Minutes 19 Seconds East 42 feet
thence North 74 Degrees 34 Minutes 33 Seconds East 46.6 feet
thence North 75 Degrees 09 Minutes 17 Seconds East 36.6 feet
thence North 79 Degrees 40 Minutes 53 Seconds East 5.7 feet
thence North 73 Degrees 39 Minutes 25 Seconds East 29.7 feet
thence North 75 Degrees 45 Minutes 52 Seconds East 40.9 feet
thence North 78 Degrees 53 Minutes 05 Seconds East 43.8 feet
thence North 84 Degrees 12 Minutes 43 Seconds East 48.1 feet
thence North 87 Degrees 27 Minutes 29 Seconds East 50.6 feet
thence South 89 Degrees 11 Minutes 14 Seconds East 50.2 feet
thence South 86 Degrees 18 Minutes 37 Seconds East 47 feet
thence South 86 Degrees 02 Minutes 33 Seconds East 44.1 feet
thence North 67 Degrees 40 Minutes 13 Seconds East 48.1 feet
thence North 27 Degrees 53 Minutes 27 Seconds East 51.4 feet
thence North 19 Degrees 18 Minutes 05 Seconds East 60.6 feet
thence North 29 Degrees 01 Minutes 45 Seconds East 57.6 feet
thence North 24 Degrees 00 Minutes 19 Seconds East 48.6 feet
thence North 20 Degrees 43 Minutes 36 Seconds East 22.9 feet
thence North 07 Degrees 07 Minutes 14 Seconds East 7.6 feet
thence North 00 Degrees 18 Minutes 38 Seconds West 19.4 feet
thence North 02 Degrees 57 Minutes 40 Seconds West 35.5 feet
thence North 03 Degrees 04 Minutes 28 Seconds West 47.6 feet
thence North 02 Degrees 36 Minutes 04 Seconds West 57.5 feet
thence North 01 Degrees 23 Minutes 02 Seconds East 55.5 feet

thence North 08 Degrees 46 Minutes 46 Seconds East 33.2 feet
 thence North 14 Degrees 30 Minutes 56 Seconds East 11.5 feet
 thence North 16 Degrees 23 Minutes 18 Seconds East 6.9 feet
 thence North 21 Degrees 46 Minutes 11 Seconds East 37.5 feet
 thence North 29 Degrees 18 Minutes 03 Seconds East 52.5 feet
 thence North 32 Degrees 36 Minutes 42 Seconds East 54.3 feet
 thence North 34 Degrees 18 Minutes 48 Seconds East 50.2 feet
 thence North 34 Degrees 21 Minutes 43 Seconds East 53.1 feet
 thence North 34 Degrees 10 Minutes 45 Seconds East 52.2 feet
 thence North 37 Degrees 28 Minutes 40 Seconds East 57.3 feet
 thence North 44 Degrees 24 Minutes 54 Seconds East 48.5 feet
 thence North 54 Degrees 30 Minutes 31 Seconds East 24.5 feet
 thence North 55 Degrees 59 Minutes 57 Seconds East 7.1 feet
 thence North 56 Degrees 57 Minutes 14 Seconds East 10.9 feet
 thence North 64 Degrees 58 Minutes 42 Seconds East 40.8 feet
 thence North 83 Degrees 39 Minutes 42 Seconds East 53.1 feet
 thence South 86 Degrees 12 Minutes 02 Seconds East 54.9 feet
 thence North 86 Degrees 24 Minutes 00 Seconds East 28.6 feet
 thence North 79 Degrees 26 Minutes 17 Seconds East 31.3 feet
 thence North 64 Degrees 08 Minutes 39 Seconds East 49.5 feet
 thence North 49 Degrees 11 Minutes 49 Seconds East 56.1 feet
 thence North 41 Degrees 29 Minutes 51 Seconds East 62.5 feet
 thence North 31 Degrees 47 Minutes 44 Seconds East 59.3 feet
 thence North 19 Degrees 06 Minutes 43 Seconds East 60.2 feet
 thence North 15 Degrees 32 Minutes 42 Seconds East 57.7 feet
 thence North 18 Degrees 39 Minutes 34 Seconds East 44.4 feet
 thence North 20 Degrees 20 Minutes 10 Seconds East 24.2 feet
 thence North 15 Degrees 38 Minutes 04 Seconds East 7.2 feet
 thence North 21 Degrees 29 Minutes 26 Seconds East 51.3 feet
 thence North 20 Degrees 03 Minutes 56 Seconds East 24.5 feet
 thence North 32 Degrees 42 Minutes 47 Seconds East 23.5 feet
 thence North 39 Degrees 52 Minutes 06 Seconds East 19.3 feet
 thence North 52 Degrees 04 Minutes 31 Seconds East 25.3 feet
 thence North 63 Degrees 53 Minutes 35 Seconds East 21.9 feet
 thence North 65 Degrees 48 Minutes 10 Seconds East 25.1 feet
 thence North 62 Degrees 27 Minutes 38 Seconds East 38 feet
 thence North 62 Degrees 32 Minutes 22 Seconds East 14.4 feet
 thence North 57 Degrees 41 Minutes 02 Seconds East 15.5 feet
 thence North 56 Degrees 47 Minutes 02 Seconds East 33.2 feet
 thence North 58 Degrees 25 Minutes 31 Seconds East 10.7 feet
 thence North 59 Degrees 13 Minutes 25 Seconds East 64.7 feet
 thence North 59 Degrees 37 Minutes 14 Seconds East 72 feet
 thence North 59 Degrees 26 Minutes 59 Seconds East 80.2 feet
 thence North 60 Degrees 19 Minutes 53 Seconds East 72.3 feet more or less to **the ending**

point at: 39 degrees 07 minutes 057.5 seconds North Latitude and -112 degrees 00 minutes 52.16 seconds West Longitude, which can be converted to mapping accuracy State Plane Utah Central Zone NAD 83 feet coordinates of X = 1,494,473.7 feet and Y = 6,853,224.7 feet.