

00165843

B: 486 P: 507 Fee \$0.00  
 Connie Hansen, Millard Recorder Page 1 of 13  
 05/14/2008 11:22:15 AM By UT STATE GOVERNOR



**Acknowledgment and  
 Notice of Acknowledgment  
 of Acceptance of R.S. 2477  
 Right-of-Way Grant**

**THE STATE OF UTAH**

**TO ALL WHOM THESE PRESENTS SHALL COME, Greeting:**

**Know ye,** This is an Acknowledgment and Notice of Acknowledgment made under Utah Code Sections 72-5-309 through 310 inclusive, that the grant of the United States of America of “the right of way for the construction of highways over public lands, not reserved for public uses” under United States Revised Statutes 2477 (43 U.S.C. Section 932 (repealed October 21, 1976, with proviso recognizing the validity of rights-of-way already established)) was accepted for and on behalf of the State of Utah and its political subdivision Millard County as it pertains to the highway located in Millard County known as Willow Creek West Cutoff Road; County Road Number: MC4279; State Geographic Information Database (SGID) Road Identification Number: RD142676. Total road length is 1.65 miles more or less.

The reason for this Acknowledgment and Notice of Acknowledgment includes, but is not limited to, the fact that the road was constructed, mechanically, or by continuous use as a public highway for a period of at least ten years, over public lands not reserved for public uses, prior to the earlier of (a) the October 21, 1976 repeal of R.S. 2477 or (b) the date the servient estate was reserved for public uses.

This Acknowledgment and Notice of Acknowledgment applies only to the segments of the road that traverse land owned by the Bureau of Land Management, United States Department of the Interior, and does not apply to segments of the road that traverse land owned by any other person or entity. The State of Utah and its political subdivisions reserve the right to make further acknowledgments and notices of acknowledgment with regard to road segments that traverse land owned by other entities, including the United States of America, through one or more of its agencies.

A printed copy of a map showing the location of the road in said county is appended hereto as “Attachment 1,” a printed copy of representative photos of the road is appended hereto as “Attachment 2,” a printed copy of a description of the beginning and ending points of the entire road together with a list of Townships, Ranges and Sections that may be traversed by the road in said county is appended hereto as “Attachment 3,” and a printed copy of the Road Centerline Description Cover Page(s) is appended hereto as “Attachment 4.” The Appendices listed in “Attachment 4” that contain the actual road centerline descriptions are incorporated herein by reference. Affidavits provided by individuals familiar with the road are appended hereto as “Attachment 5.”

A printed copy of this Acknowledgment and Notice of Acknowledgment, together with its Attachments and Appendices, may be viewed and/or obtained at the office of the Utah State Archives.

An electronic copy of this Acknowledgment and Notice of Acknowledgment, together with its Attachments and Appendices, may be viewed and/or downloaded as read-only PDF (Portable Document Format) files via the

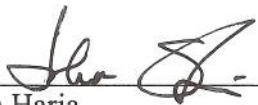
Internet at <http://recorded2477roads.utah.gov>.

The owner of the servient estate in the land underlying the road-segments subject to this Acknowledgment and Notice is believed to be the United States of America through one or more of its agencies. Any of such agencies or any other person with a servient ownership claim or a competing dominant estate right-of-way ownership claim, may file a petition in the State District Court for Salt Lake County for a decision regarding the correctness of this Acknowledgment. A claimant shall file a petition within sixty (60) days after receipt of this Notice.

**In Witness Whereof**, I, John Harja, the official designee of the Governor of the State of Utah, in conformity to the laws of the State (Utah Code Sections 72-5-308 through 310 inclusive), have caused this Acknowledgment and Notice of Acknowledgment to be made.

Signed by my hand in Salt Lake City, Utah, the 23<sup>rd</sup> day of APRIL, 2008.

By the Governor's Designee


  
\_\_\_\_\_  
John Harja


**CERTIFICATION**

State of Utah                    )  
  : ss  
County of Salt Lake         )

I hereby certify that the signer of the foregoing document, John Harja, is personally known by me, has made a voluntary signature and taken an oath stating that he is the official designee of the Governor of the State of Utah and is authorized to sign this document on the Governor's behalf pursuant to Utah Code Section 72-5-309. He further vouched that, based upon information and belief, the facts alleged therein are true.

Dated this 23<sup>rd</sup> day of April, 2008.



  
\_\_\_\_\_  
Notary Public

**00165843**

B: 486 P: 508 Fee \$0.00 Page 2 of 13  
Connie Hansen, Millard Recorder By UT STATE GOVERNOR  
05/14/2008 11:22:15 AM





Map prepared by the State of Utah  
Automated Geographic Reference Center  
Room 5130 State Office Building  
Salt Lake City, Utah 84114  
Nov 24, 2006

### Willow Creek West Cutoff Road - Millard County SGID RD\_ID RD142676

**Transportation Network**

- Willow Creek West Cutoff Road
- Other Roads
- Title V: Issued Or Under Consideration By BLM Or County
- Photo Event Point
- Section = 1 Mile

**Land Ownership Categories**

- BLM
- Private
- SITLA, State Trust Land
- USFS, National Forest
- State Parks and Recreation
- Tribal, Indian Reservation
- NPS, National Park
- Wilderness
- UDWR Wildlife Reserve
- DOD, Military
- State Sovereign Land
- National Recreation Area
- USFWS, Natl. Wildlife Refuge

**00165843**  
 B: 486 P: 509 Fee \$0.00  
 Connie Hansen, Millard Recorder  
 05/14/2008 11:22:15 AM By UT STATE GOVERNOR  
 Page 3 of 13

1:14,224  
1 inch equals 0.2 miles

Attachment 2



EP142676001



EP142676115



EP142676057



EP142676048

EP000000000

**00165843**

B: 486 P: 510 Fee \$0.00

Connie Hansen, Millard Recorder

05/14/2008 11:22:15 AM

By UT STATE GOVERNOR

Page 4 of 13



*Willow Creek West Cutoff Road - Millard County*

**SGID RD\_ID RD142676**

Map prepared by the State of Utah  
Automated Geographic Reference Center  
Room 5130 State Office Building  
Salt Lake City, Utah 84114  
November 24, 2006



### Attachment 3

#### Beginning & Ending Points and Township, Range, and Section References For:

**Popular Name: Willow Creek West Cutoff Road**

**County: Millard**

**County Road Number: MC4279**

**State Geographic Information Database (SGID) Road Identification Number: RD142676.**

**Total Road Length: 1.65 miles more or less.**

**Beginning at a point** on the road centerline located at 38 degrees 59 minutes 049.3 seconds North Latitude and -112 degrees 02 minutes 48.07 seconds West Longitude, which can be converted to mapping accuracy State Plane Utah Central Zone NAD 83 feet coordinates of X = 1,485,038.6 feet and Y = 6,803,887.8 feet based on the US Survey Foot conversion.

**Ending at a point** on the road centerline located at 38 degrees 59 minutes 53.93 seconds North Latitude and -112 degrees 01 minutes 16.94 seconds West Longitude, which can be converted to mapping accuracy State Plane Utah Central Zone NAD 83 feet coordinates of X = 1,492,235.4 feet and Y = 6,804,313.2 feet based on the US Survey Foot conversion.

This road may traverse:

Township 21 South Range 2 West, Section(s) 8,9, Salt Lake Base & Meridian  
See Attachment 1 above for a cartographic depiction of the course of this road.

**00165843**

B: 486 P: 511 Fee \$0.00  
Connie Hansen, Millard Recorder  
05/14/2008 11:22:15 AM By UT STATE GOVERNOR Page 5 of 13



**Attachment 4  
Road Centerline Description Cover Page(s)**

**Popular Name: Willow Creek West Cutoff Road**

**County: Millard**

**County Road Number: MC4279**

**State Geographic Information Database (SGID) Road Identification Number: RD142676.**

**Total Road Length: 1.65 miles more or less.**

**Centerline Descriptions Of Road-Segments That Cross Over Federally Owned Land, Derived From Global Positioning System Data And Cross-checked against USGS Digital Orthophoto Quadrangles Compiled By The Utah Automated Geographic Reference Center And Entered Into The State Geographic Information Database (SGID).**

<b>Road-Segments Listed by SGID Road Identification Number (RD_ID)</b>	<b>Road-Segment Numbers</b>	<b>Believed Ownership Of Servient Estate</b>	<b>Approximate Segment Length</b>	<b>See Attached Appendix</b>
<b>RD142676</b>	<b>001</b>	<b>PVT</b>	<b>0.01 Miles</b>	<b>(not shown)</b>
<b>RD142676</b>	<b>002</b>	<b>BLM</b>	<b>1.44 Miles</b>	<b>A</b>
<b>RD142676</b>	<b>003</b>	<b>BLM</b>	<b>0.18 Miles</b>	<b>B</b>
<b>RD142676</b>	<b>004</b>	<b>BLM</b>	<b>0.02 Miles</b>	<b>C</b>
		<b>Total Road Length</b>	<b>1.65</b>	<b>_____</b>

\* Indicates that a Title V permit will be requested, is in process, or has been issued.

† Indicates that road-segments crossing Forest Service land are under consideration by the state and county as of the date of this Acknowledgment and Notice of Acknowledgment.

**00165843**

B: 486 P: 512 Fee \$0.00  
Connie Hansen, Millard Recorder

Page 6 of 13



**Attachment 5**

**00165843**

B: 486 P: 513 Fee \$0.00 Page 7 of 13  
Connie Hansen, Millard Recorder  
05/14/2008 11:22:15 AM By UT STATE GOVERNOR



**AFFIDAVIT OF JAY ATKINSON**  
**WILLOW CREEK WEST CUTOFF ROAD**  
**MILLARD COUNTY, UTAH**  
**ROAD NUMBER MC4279**

State of Utah                     )  
  : ss.  
County of Millard                )

JAY ATKINSON, being first duly sworn, deposes and states as follows:

1. I am an adult competent to testify about the matters set forth below based upon my personal knowledge. I currently reside in Millard County, Utah. I have lived in Millard County for sixty-eight years. I was an employee of the Millard County Road Department from February of 1970 to April of 2000, and participated in maintenance of the road during that time.

2. I have traveled and am familiar with a road in Millard County known as Willow Creek West Cutoff Road. I am also familiar with the land the road traverses. When I first used and observed the road in the early 1960s, it followed the same route as in 2000 when I last observed it. Attached is a Millard County map showing Willow Creek West Cutoff Road. To the best of my knowledge and based upon my use of and familiarity with this road and the land it traverses, the location and route of the road are correctly illustrated on the attached map.

3. I am informed that the County also identifies this road according to the road number listed above.

4. I have observed that the road has been open to the public for all to use, to come and go as they pleased, since at least as early as the early 1960s and continuing through 1976 to 2000. Throughout this time period I have observed travel on the road by various means, including cars, trucks, recreational vehicles, and pickup trucks. Throughout this time period, the road has been used daily for ten continuous years prior to 1976, and was so used through 2000.

**00165843**

B: 486 P: 514 Fee \$0.00  
Connie Hansen, Millard Recorder  
05/14/2008 11:22:15 AM By UT STATE GOVERNOR Page 8 of 13





5. Throughout the time period from the early 1960s to 2000, I have used the road myself for the following uses: hunting, county road work and recreation.

6. Throughout the time period described in the previous paragraph, I observed other vehicles from the general public using the road at various times for the uses described in the previous paragraph, plus the following uses: livestock operations, trapping, government access and sightseeing.


7. It is also the reputation in the community that this road has been open to the public for all to use, to come and go as they pleased, since at least as early as the early 1930s and continuing through 1976 to the present, for the uses described in the previous paragraphs.

8. Prior to 1976, I participated in maintenance and construction activities on the road. Construction and maintenance have been performed since the early 1950s by Millard County Road Department.

DATED this 6 day of December, 2006.

  
\_\_\_\_\_  
JAY ATKINSON

SUBSCRIBED AND SWORN to before me this 6<sup>th</sup> day of December, 2006.



  
\_\_\_\_\_  
NOTARY PUBLIC

**00165843**

B: 486 P: 515 Fee \$0.00  
Connie Hansen, Millard Recorder  
05/14/2008 11:22:15 AM By UT STATE GOVERNOR

Page 9 of 13



**ROAD = MC4279  
WILLOW CREEK WEST CUTOFF ROAD**

Maple Grove  
Campground

149

**00165843**

B: 486 P: 516 Fee \$0.00 Page 10 of 13  
Connie Hansen, Millard Recorder  
05/14/2008 11:22:15 AM By UT STATE GOVERNOR



# MILLARD COUNTY

- Interstate
- Highway Major
- Highway Minor
- B Class Road
- Unimproved Road
- County Border
- River
- Cities / Towns
- Lakes
- Lakes - Intermittent
- Township & Range Line
- Forest Service Lands
- BLM Lands
- State Trust Lands
- Private Lands

**B Class Road of Interest**



**AFFIDAVIT OF WILLIAM THAYNE HENRIE**  
**WILLOW CREEK WEST CUTOFF ROAD**  
**MILLARD COUNTY, UTAH**  
**ROAD NUMBER MC4279**

State of Utah                    )  
  : ss.  
County of Millard                )

WILLIAM THAYNE HENRIE, being first duly sworn, deposes and states as follows:

1. I am an adult competent to testify about the matters set forth below based upon my personal knowledge. I currently reside in Millard County, Utah. I have lived in Millard County for fifty-eight years. I have been an employee of the Millard County Road Department since June of 1990, have been the Road Department Supervisor from January 1993 to the present and have participated in maintenance of the road during that time.

2. I have traveled and am familiar with a road in Millard County known as Willow Creek West Cutoff Road. I am also familiar with the land the road traverses. When I first used and observed the road in the 1950s, it followed the same route as in 2006 when I last observed it. Attached is a Millard County map showing Willow Creek West Cutoff Road. To the best of my knowledge and based upon my use of and familiarity with this road and the land it traverses, the location and route of the road are correctly illustrated on the attached map.

3. I am informed that the County also identifies this road according to the road number listed above.

4. I have observed that the road has been open to the public for all to use, to come and go as they pleased, since at least as early as the 1950s and continuing through 1976 to the present. Throughout this time period I have observed travel on the road by means of cars, trucks, recreational vehicles, and pickup trucks. Throughout this time period, the road has been used weekly for more than ten continuous years prior to 1976, and is presently used weekly.

5. Throughout the time period from the 1950s to the present, I have used the road myself for camping, gathering fire wood, hunting, rock hounding, participating in search and rescue efforts and recreation.

6. Throughout the time period described in the previous paragraph, I have observed other vehicles from the general public using the road at various times for the uses described in the previous paragraph, plus mining, prospecting for minerals, livestock operations, farming, trapping, tourism, government access, picnicking, hiking and sightseeing.


7. It is also the reputation in the community that this road has been open to the public for all to use, to come and go as they pleased, since at least as early as the early 1900s and continuing through 1976 to the present, for the uses described in the previous paragraphs.

8. Prior to 1976 I observed graders and other maintenance equipment performing maintenance and construction activities on the road. Maintenance on the road has been performed since 1955 by the Millard County Road Department.

DATED this 5 day of December, 2006.

  
WILLIAM THAYNE HENRIE

SUBSCRIBED AND SWORN to before me this 5th day of December, 2006.



  
NOTARY PUBLIC

00165843

B: 486 P: 518 Fee \$0.00  
Connie Hansen, Millard Recorder  
05/14/2008 11:22:15 AM By UT STATE GOVERNOR Page 12 of 13



**ROAD = MC4279  
WILLOW CREEK WEST CUTOFF ROAD**

*Maple Grove  
Campground*

**149**

**00165843**

B: 486 P: 519 Fee \$0.00  
Connie Hansen, Millard Recorder  
05/14/2008 11:22:15 AM By UT STATE GOVERNOR Page 13 of 13



# MILLARD COUNTY

**— B Class Road of Interest**

- Interstate
- Highway Major
- Highway Minor
- B Class Road
- Unimproved Road

- County Border
- River
- Cities / Towns
- Lakes
- Lakes - Intermittent

- Township & Range Line
- Forest Service Lands
- BLM Lands
- State Trust Lands
- Private Lands



## Appendix A to Attachment 4

**Popular Name: Willow Creek West Cutoff Road**

**County: Millard**

**County Road Number: MC4279**

**State Geographic Information Database (SGID) Road Identification Number: RD142676.**

**Road-Segment Number: 002**

**Road-Segment Length: 1.44 miles more or less.**

**Believed owner of the land underlying this road-segment is: Bureau of Land Management.**

*The following description is based upon the geographic coordinate system using the NAD83 Datum. The source is GPS mapping grade data as indicated in the metadata and/or the transportation data model of the State of Utah Geographic Information Database (SGID).*

The road-segment itself is the monument that is identified by its physical presence on the land. The location of said physical presence is closely approximated by mapping grade Global Positioning System (GPS) data. Said data are checked against the corresponding gray-scale 1-meter Digital Orthophoto Quadrangles published by the United States Geological Survey (USGS) to verify a reasonable degree of accuracy. In circumstances where accurate satellite signal acquisition is not possible, such as deep, narrow canyons or under a canopy of dense foliage, or where very sharp curves in the road make accuracy questionable, such portions of the road were digitized from the corresponding gray-scale 1-meter Digital Orthophoto Quadrangles published by the United States Geological Survey (USGS).

This road-segment may traverse:

Township 21 South Range 2 West, Section(s) 8,9, Salt Lake Base & Meridian

The following description closely approximates the location of the centerline of the physical monument (Willow Creek West Cutoff Road)-- Segment 002 based on mapping grade Global Positioning System (GPS) data as defined above:

**Beginning at a point** on the road center line located at 38 degrees 59 minutes 49.88 seconds North Latitude and -112 degrees 02 minutes 47.78 seconds West Longitude, which can be converted to mapping accuracy State Plane Utah Central Zone NAD 83 feet coordinates of X = 1,485,061.6 feet and Y = 6,803,945.7 feet; thence the following courses along the said road center line:

thence North 22 Degrees 53 Minutes 24 Seconds East 2.5 feet  
thence North 23 Degrees 51 Minutes 08 Seconds East 38.5 feet  
thence North 29 Degrees 35 Minutes 25 Seconds East 45.4 feet  
thence North 40 Degrees 07 Minutes 41 Seconds East 49.6 feet  
thence North 48 Degrees 05 Minutes 39 Seconds East 43 feet  
thence North 51 Degrees 32 Minutes 03 Seconds East 35.1 feet  
thence North 50 Degrees 52 Minutes 48 Seconds East 19.4 feet  
thence North 51 Degrees 01 Minutes 54 Seconds East 37.8 feet  
thence North 52 Degrees 16 Minutes 12 Seconds East 54.5 feet  
thence North 54 Degrees 20 Minutes 14 Seconds East 59.6 feet  
thence North 48 Degrees 46 Minutes 37 Seconds East 58.6 feet

thence North 48 Degrees 05 Minutes 39 Seconds East 43 feet  
 thence North 48 Degrees 30 Minutes 19 Seconds East 10.5 feet  
 thence North 40 Degrees 52 Minutes 38 Seconds East 7 feet  
 thence North 49 Degrees 29 Minutes 08 Seconds East 36.1 feet  
 thence North 50 Degrees 09 Minutes 37 Seconds East 43.8 feet  
 thence North 51 Degrees 48 Minutes 59 Seconds East 41.2 feet  
 thence North 54 Degrees 41 Minutes 57 Seconds East 40.1 feet  
 thence North 61 Degrees 28 Minutes 26 Seconds East 45.8 feet  
 thence North 70 Degrees 53 Minutes 56 Seconds East 49.9 feet  
 thence North 81 Degrees 36 Minutes 55 Seconds East 49.1 feet  
 thence North 88 Degrees 57 Minutes 58 Seconds East 51.9 feet  
 thence North 88 Degrees 59 Minutes 18 Seconds East 53.5 feet  
 thence North 83 Degrees 40 Minutes 56 Seconds East 50.2 feet  
 thence North 76 Degrees 16 Minutes 30 Seconds East 36.8 feet  
 thence North 72 Degrees 35 Minutes 19 Seconds East 8.9 feet  
 thence North 73 Degrees 50 Minutes 22 Seconds East 27.6 feet  
 thence North 69 Degrees 11 Minutes 55 Seconds East 34.7 feet  
 thence North 60 Degrees 57 Minutes 55 Seconds East 38.9 feet  
 thence North 57 Degrees 13 Minutes 12 Seconds East 34.2 feet  
 thence North 58 Degrees 11 Minutes 13 Seconds East 23.9 feet  
 thence North 56 Degrees 00 Minutes 04 Seconds East 11.8 feet  
 thence North 69 Degrees 23 Minutes 58 Seconds East 41.6 feet  
 thence North 82 Degrees 26 Minutes 17 Seconds East 54.6 feet  
 thence South 88 Degrees 43 Minutes 34 Seconds East 59.4 feet  
 thence South 85 Degrees 44 Minutes 48 Seconds East 61.9 feet  
 thence South 85 Degrees 26 Minutes 38 Seconds East 61.9 feet  
 thence South 81 Degrees 50 Minutes 58 Seconds East 64.7 feet  
 thence South 77 Degrees 41 Minutes 06 Seconds East 64.6 feet  
 thence South 73 Degrees 38 Minutes 20 Seconds East 60.6 feet  
 thence South 71 Degrees 27 Minutes 19 Seconds East 42.7 feet  
 thence South 65 Degrees 32 Minutes 00 Seconds East 9.4 feet  
 thence South 75 Degrees 48 Minutes 30 Seconds East 19.7 feet  
 thence South 69 Degrees 50 Minutes 27 Seconds East 49.7 feet  
 thence South 74 Degrees 42 Minutes 56 Seconds East 58.6 feet  
 thence South 79 Degrees 53 Minutes 16 Seconds East 58.1 feet  
 thence South 87 Degrees 53 Minutes 38 Seconds East 54.5 feet  
 thence North 88 Degrees 36 Minutes 13 Seconds East 51.9 feet  
 thence South 86 Degrees 46 Minutes 52 Seconds East 48 feet  
 thence South 81 Degrees 23 Minutes 37 Seconds East 50.8 feet  
 thence South 80 Degrees 37 Minutes 11 Seconds East 54.6 feet  
 thence South 79 Degrees 53 Minutes 16 Seconds East 58.1 feet  
 thence South 83 Degrees 33 Minutes 46 Seconds East 61.5 feet  
 thence South 87 Degrees 06 Minutes 45 Seconds East 64.8 feet  
 thence South 85 Degrees 44 Minutes 43 Seconds East 70.1 feet  
 thence South 82 Degrees 19 Minutes 42 Seconds East 70.9 feet  
 thence South 76 Degrees 20 Minutes 22 Seconds East 68 feet  
 thence South 70 Degrees 40 Minutes 40 Seconds East 54.7 feet  
 thence South 65 Degrees 46 Minutes 51 Seconds East 37.2 feet  
 thence South 60 Degrees 42 Minutes 15 Seconds East 16.6 feet

thence South 58 Degrees 42 Minutes 04 Seconds East 20 feet  
 thence South 58 Degrees 57 Minutes 05 Seconds East 24.6 feet  
 thence South 58 Degrees 32 Minutes 56 Seconds East 8.1 feet  
 thence South 62 Degrees 07 Minutes 48 Seconds East 41.7 feet  
 thence South 68 Degrees 52 Minutes 26 Seconds East 47.6 feet  
 thence South 76 Degrees 16 Minutes 20 Seconds East 20.3 feet  
 thence South 77 Degrees 40 Minutes 30 Seconds East 19.5 feet  
 thence South 80 Degrees 11 Minutes 02 Seconds East 18.7 feet  
 thence South 80 Degrees 36 Minutes 29 Seconds East 39 feet  
 thence South 85 Degrees 02 Minutes 27 Seconds East 46.5 feet  
 thence South 88 Degrees 49 Minutes 49 Seconds East 50.9 feet  
 thence North 86 Degrees 08 Minutes 13 Seconds East 52.9 feet  
 thence North 80 Degrees 43 Minutes 07 Seconds East 56.8 feet  
 thence North 80 Degrees 03 Minutes 36 Seconds East 54.9 feet  
 thence North 69 Degrees 22 Minutes 05 Seconds East 56.7 feet  
 thence North 62 Degrees 11 Minutes 31 Seconds East 54 feet  
 thence North 58 Degrees 01 Minutes 50 Seconds East 46.3 feet  
 thence North 55 Degrees 10 Minutes 58 Seconds East 44.6 feet  
 thence North 59 Degrees 37 Minutes 21 Seconds East 43.2 feet  
 thence North 63 Degrees 42 Minutes 25 Seconds East 43.4 feet  
 thence North 65 Degrees 33 Minutes 32 Seconds East 45 feet  
 thence North 64 Degrees 40 Minutes 28 Seconds East 21.7 feet  
 thence North 62 Degrees 20 Minutes 29 Seconds East 10.7 feet  
 thence North 68 Degrees 51 Minutes 46 Seconds East 32.3 feet  
 thence North 72 Degrees 20 Minutes 14 Seconds East 44 feet  
 thence North 76 Degrees 40 Minutes 14 Seconds East 53.9 feet  
 thence North 82 Degrees 43 Minutes 23 Seconds East 59.5 feet  
 thence North 89 Degrees 41 Minutes 28 Seconds East 61.4 feet  
 thence South 82 Degrees 24 Minutes 37 Seconds East 57.3 feet  
 thence South 80 Degrees 18 Minutes 02 Seconds East 56.7 feet  
 thence South 80 Degrees 14 Minutes 33 Seconds East 56.3 feet  
 thence South 81 Degrees 59 Minutes 27 Seconds East 56.7 feet  
 thence South 85 Degrees 21 Minutes 11 Seconds East 57 feet  
 thence South 85 Degrees 34 Minutes 30 Seconds East 51.7 feet  
 thence South 82 Degrees 41 Minutes 04 Seconds East 42.1 feet  
 thence South 78 Degrees 55 Minutes 10 Seconds East 46.5 feet  
 thence South 72 Degrees 46 Minutes 59 Seconds East 52.3 feet  
 thence South 70 Degrees 37 Minutes 42 Seconds East 47.8 feet  
 thence South 68 Degrees 30 Minutes 26 Seconds East 14.1 feet  
 thence South 64 Degrees 29 Minutes 15 Seconds East 11.3 feet  
 thence South 66 Degrees 04 Minutes 51 Seconds East 43.2 feet  
 thence South 66 Degrees 12 Minutes 23 Seconds East 54.6 feet  
 thence South 68 Degrees 26 Minutes 39 Seconds East 55.5 feet  
 thence South 68 Degrees 22 Minutes 29 Seconds East 52.7 feet  
 thence South 68 Degrees 57 Minutes 46 Seconds East 30.7 feet  
 thence South 80 Degrees 18 Minutes 02 Seconds East 5.7 feet  
 thence South 68 Degrees 14 Minutes 26 Seconds East 13.1 feet  
 thence South 69 Degrees 16 Minutes 16 Seconds East 22.9 feet  
 thence South 70 Degrees 50 Minutes 18 Seconds East 34.5 feet



thence South 65 Degrees 51 Minutes 53 Seconds East 43.6 feet  
 thence South 62 Degrees 03 Minutes 32 Seconds East 49.9 feet  
 thence South 61 Degrees 02 Minutes 41 Seconds East 43.6 feet  
 thence South 61 Degrees 01 Minutes 02 Seconds East 15.4 feet  
 thence South 60 Degrees 57 Minutes 03 Seconds East 12 feet  
 thence South 59 Degrees 45 Minutes 40 Seconds East 46.5 feet  
 thence South 60 Degrees 05 Minutes 50 Seconds East 60 feet  
 thence South 58 Degrees 20 Minutes 04 Seconds East 63.8 feet  
 thence South 59 Degrees 04 Minutes 56 Seconds East 61.4 feet  
 thence South 56 Degrees 58 Minutes 30 Seconds East 58.5 feet  
 thence South 57 Degrees 50 Minutes 15 Seconds East 55.6 feet  
 thence South 56 Degrees 48 Minutes 05 Seconds East 57.1 feet  
 thence South 56 Degrees 11 Minutes 09 Seconds East 60.3 feet  
 thence South 53 Degrees 00 Minutes 58 Seconds East 62.3 feet  
 thence South 52 Degrees 04 Minutes 55 Seconds East 61 feet  
 thence South 62 Degrees 35 Minutes 04 Seconds East 50.8 feet  
 thence South 84 Degrees 27 Minutes 50 Seconds East 41.9 feet  
 thence North 78 Degrees 28 Minutes 07 Seconds East 42.2 feet  
 thence North 64 Degrees 22 Minutes 42 Seconds East 53.7 feet  
 thence North 54 Degrees 54 Minutes 48 Seconds East 57.5 feet  
 thence North 54 Degrees 25 Minutes 31 Seconds East 56.3 feet  
 thence North 57 Degrees 45 Minutes 38 Seconds East 53.4 feet  
 thence North 61 Degrees 51 Minutes 34 Seconds East 59.7 feet  
 thence North 67 Degrees 18 Minutes 40 Seconds East 60.3 feet  
 thence North 72 Degrees 22 Minutes 20 Seconds East 63.9 feet  
 thence North 76 Degrees 05 Minutes 26 Seconds East 62.8 feet  
 thence North 78 Degrees 16 Minutes 12 Seconds East 33.1 feet  
 thence North 76 Degrees 07 Minutes 14 Seconds East 9.8 feet  
 thence North 76 Degrees 41 Minutes 47 Seconds East 8.8 feet  
 thence North 77 Degrees 18 Minutes 37 Seconds East 13.8 feet  
 thence North 80 Degrees 13 Minutes 44 Seconds East 39.9 feet  
 thence North 79 Degrees 11 Minutes 59 Seconds East 9 feet  
 thence North 81 Degrees 33 Minutes 40 Seconds East 11.6 feet  
 thence North 82 Degrees 17 Minutes 03 Seconds East 33.1 feet  
 thence North 78 Degrees 35 Minutes 03 Seconds East 54.5 feet  
 thence North 80 Degrees 54 Minutes 02 Seconds East 64.4 feet  
 thence North 81 Degrees 21 Minutes 04 Seconds East 63.4 feet  
 thence North 82 Degrees 16 Minutes 27 Seconds East 55.9 feet  
 thence North 85 Degrees 10 Minutes 07 Seconds East 58.3 feet  
 thence North 88 Degrees 20 Minutes 07 Seconds East 55.5 feet  
 thence North 89 Degrees 41 Minutes 28 Seconds East 55.8 feet  
 thence North 87 Degrees 27 Minutes 06 Seconds East 58.8 feet  
 thence North 84 Degrees 11 Minutes 35 Seconds East 61.7 feet  
 thence North 78 Degrees 45 Minutes 26 Seconds East 58.8 feet  
 thence North 74 Degrees 24 Minutes 13 Seconds East 51 feet  
 thence North 71 Degrees 36 Minutes 02 Seconds East 51.8 feet  
 thence North 71 Degrees 28 Minutes 42 Seconds East 53.6 feet  
 thence North 75 Degrees 29 Minutes 04 Seconds East 53.5 feet  
 thence North 79 Degrees 17 Minutes 38 Seconds East 36.4 feet

thence North 78 Degrees 22 Minutes 52 Seconds East 8.4 feet  
thence North 84 Degrees 09 Minutes 49 Seconds East 20.4 feet  
thence North 86 Degrees 34 Minutes 08 Seconds East 18.1 feet  
thence North 87 Degrees 42 Minutes 58 Seconds East 9.5 feet  
thence North 89 Degrees 41 Minutes 28 Seconds East 36.4 feet  
thence North 86 Degrees 58 Minutes 59 Seconds East 48.6 feet  
thence North 85 Degrees 06 Minutes 11 Seconds East 53.3 feet  
thence North 83 Degrees 44 Minutes 13 Seconds East 53.8 feet  
thence North 79 Degrees 30 Minutes 56 Seconds East 52 feet  
thence North 79 Degrees 02 Minutes 31 Seconds East 39.1 feet  
thence North 71 Degrees 15 Minutes 22 Seconds East 8.3 feet  
thence North 69 Degrees 08 Minutes 06 Seconds East 8.4 feet  
thence North 77 Degrees 09 Minutes 44 Seconds East 39.3 feet  
thence North 79 Degrees 39 Minutes 39 Seconds East 49 feet  
thence North 79 Degrees 30 Minutes 56 Seconds East 52 feet  
thence North 80 Degrees 13 Minutes 43 Seconds East 49.9 feet  
thence North 78 Degrees 28 Minutes 34 Seconds East 38.8 feet  
thence North 77 Degrees 58 Minutes 43 Seconds East 27.5 feet  
thence North 81 Degrees 09 Minutes 37 Seconds East 19.9 feet  
thence South 78 Degrees 59 Minutes 55 Seconds East 6.7 feet more or less to **the ending point**

**at:** 38 degrees 59 minutes 53.85 seconds North Latitude and -112 degrees 01 minutes 18.23 seconds West Longitude, which can be converted to mapping accuracy State Plane Utah Central Zone NAD 83 feet coordinates of X = 1,492,134.1 feet and Y = 6,804,305.7 feet.

## Appendix B to Attachment 4

**Popular Name: Willow Creek West Cutoff Road**

**County: Millard**

**County Road Number: MC4279**

**State Geographic Information Database (SGID) Road Identification Number: RD142676.**

**Road-Segment Number: 003**

**Road-Segment Length: 0.18 miles more or less.**

**Believed owner of the land underlying this road-segment is: Bureau of Land Management.**

*The following description is based upon the geographic coordinate system using the NAD83 Datum. The source is GPS mapping grade data as indicated in the metadata and/or the transportation data model of the State of Utah Geographic Information Database (SGID).*

The road-segment itself is the monument that is identified by its physical presence on the land. The location of said physical presence is closely approximated by mapping grade Global Positioning System (GPS) data. Said data are checked against the corresponding gray-scale 1-meter Digital Orthophoto Quadrangles published by the United States Geological Survey (USGS) to verify a reasonable degree of accuracy. In circumstances where accurate satellite signal acquisition is not possible, such as deep, narrow canyons or under a canopy of dense foliage, or where very sharp curves in the road make accuracy questionable, such portions of the road were digitized from the corresponding gray-scale 1-meter Digital Orthophoto Quadrangles published by the United States Geological Survey (USGS).

This road-segment may traverse:

Township 21 South Range 2 West, Section(s) 9, Salt Lake Base & Meridian

The following description closely approximates the location of the centerline of the physical monument (Willow Creek West Cutoff Road)-- Segment 003 based on mapping grade Global Positioning System (GPS) data as defined above:

**Beginning at a point** on the road center line located at 38 degrees 59 minutes 53.85 seconds North Latitude and -112 degrees 01 minutes 18.23 seconds West Longitude, which can be converted to mapping accuracy State Plane Utah Central Zone NAD 83 feet coordinates of X = 1,492,134.1 feet and Y = 6,804,305.7 feet; thence the following courses along the said road center line:

thence South 23 Degrees 54 Minutes 01 Seconds West 46.4 feet  
thence South 24 Degrees 33 Minutes 55 Seconds West 39.8 feet  
thence South 20 Degrees 30 Minutes 13 Seconds West 60 feet  
thence South 17 Degrees 15 Minutes 29 Seconds West 68.5 feet  
thence South 17 Degrees 08 Minutes 18 Seconds West 72.2 feet  
thence South 15 Degrees 25 Minutes 23 Seconds West 72.6 feet  
thence South 17 Degrees 52 Minutes 36 Seconds West 71.5 feet  
thence South 19 Degrees 26 Minutes 16 Seconds West 68 feet  
thence South 18 Degrees 46 Minutes 26 Seconds West 64.2 feet  
thence South 18 Degrees 14 Minutes 13 Seconds West 53.7 feet  
thence South 13 Degrees 16 Minutes 55 Seconds West 30.7 feet

thence South 12 Degrees 29 Minutes 43 Seconds West 14.8 feet  
thence South 12 Degrees 33 Minutes 58 Seconds West 23.6 feet  
thence South 05 Degrees 42 Minutes 00 Seconds West 25.1 feet  
thence South 09 Degrees 09 Minutes 12 Seconds West 33.9 feet  
thence South 10 Degrees 20 Minutes 25 Seconds West 39.1 feet  
thence South 13 Degrees 11 Minutes 13 Seconds West 50.6 feet  
thence South 14 Degrees 02 Minutes 00 Seconds West 59.6 feet  
thence South 14 Degrees 28 Minutes 47 Seconds West 42.4 feet more or less to **the ending**

**point at:** 38 degrees 59 minutes 44.99 seconds North Latitude and -112 degrees 01 minutes 21.53 seconds West Longitude, which can be converted to mapping accuracy State Plane Utah Central Zone NAD 83 feet coordinates of X = 1,491,867.8 feet and Y = 6,803,410.0 feet.

## Appendix C to Attachment 4

**Popular Name: Willow Creek West Cutoff Road**  
**County: Millard**  
**County Road Number: MC4279**  
**State Geographic Information Database (SGID) Road Identification Number: RD142676.**  
**Road-Segment Number: 004**  
**Road-Segment Length: 0.02 miles more or less.**  
**Believed owner of the land underlying this road-segment is: Bureau of Land Management.**

*The following description is based upon the geographic coordinate system using the NAD83 Datum. The source is GPS mapping grade data as indicated in the metadata and/or the transportation data model of the State of Utah Geographic Information Database (SGID).*

The road-segment itself is the monument that is identified by its physical presence on the land. The location of said physical presence is closely approximated by mapping grade Global Positioning System (GPS) data. Said data are checked against the corresponding gray-scale 1-meter Digital Orthophoto Quadrangles published by the United States Geological Survey (USGS) to verify a reasonable degree of accuracy. In circumstances where accurate satellite signal acquisition is not possible, such as deep, narrow canyons or under a canopy of dense foliage, or where very sharp curves in the road make accuracy questionable, such portions of the road were digitized from the corresponding gray-scale 1-meter Digital Orthophoto Quadrangles published by the United States Geological Survey (USGS).

This road-segment may traverse:  
Township 21 South Range 2 West, Section(s) 9, Salt Lake Base & Meridian

The following description closely approximates the location of the centerline of the physical monument (Willow Creek West Cutoff Road)-- Segment 004 based on mapping grade Global Positioning System (GPS) data as defined above:

**Beginning at a point** on the road center line located at 38 degrees 59 minutes 53.85 seconds North Latitude and -112 degrees 01 minutes 18.23 seconds West Longitude, which can be converted to mapping accuracy State Plane Utah Central Zone NAD 83 feet coordinates of X = 1,492,134.1 feet and Y = 6,804,305.7 feet; thence the following courses along the said road center line:

thence North 88 Degrees 08 Minutes 34 Seconds East 12.1 feet

thence North 81 Degrees 33 Minutes 39 Seconds East 7 feet

thence North 85 Degrees 56 Minutes 53 Seconds East 35.2 feet

thence North 86 Degrees 34 Minutes 08 Seconds East 36.2 feet

thence North 82 Degrees 58 Minutes 52 Seconds East 11.2 feet more or less to **the ending**

**point at:** 38 degrees 59 minutes 53.93 seconds North Latitude and -112 degrees 01 minutes 16.94 seconds West Longitude, which can be converted to mapping accuracy State Plane Utah Central Zone NAD 83 feet coordinates of X = 1,492,235.4 feet and Y = 6,804,313.2 feet.