

**Acknowledgment and  
Notice of Acknowledgment  
of Acceptance of R.S. 2477  
Right-of-Way Grant**



**THE STATE OF UTAH**

**TO ALL WHOM THESE PRESENTS SHALL COME, Greeting:**

**Know ye,** This is an Acknowledgment and Notice of Acknowledgment made under Utah Code Sections 72-5-309 through 310 inclusive, that the grant of the United States of America of “the right of way for the construction of highways over public lands, not reserved for public uses” under United States Revised Statutes 2477 (43 U.S.C. Section 932 (repealed October 21, 1976, with proviso recognizing the validity of rights-of-way already established)) was accepted for and on behalf of the State of Utah and its political subdivision Millard County as it pertains to the highway located in Millard County known as Old Topaz Mountain Road; County Road Number: MC69; State Geographic Information Database (SGID) Road Identification Number: RD143828. Total road length is 8.66 miles more or less.

The reason for this Acknowledgment and Notice of Acknowledgment includes, but is not limited to, the fact that the road was constructed, mechanically, or by continuous use as a public highway for a period of at least ten years, over public lands not reserved for public uses, prior to the earlier of (a) the October 21, 1976 repeal of R.S. 2477 or (b) the date the servient estate was reserved for public uses.

This Acknowledgment and Notice of Acknowledgment applies only to the segments of the road that traverse land owned by the Bureau of Land Management, United States Department of the Interior, and does not apply to segments of the road that traverse land owned by any other person or entity. The State of Utah and its political subdivisions reserve the right to make further acknowledgments and notices of acknowledgment with regard to road segments that traverse land owned by other entities, including the United States of America, through one or more of its agencies.

A printed copy of a map showing the location of the road in said county is appended hereto as “Attachment 1,” a printed copy of representative photos of the road is appended hereto as “Attachment 2,” a printed copy of a description of the beginning and ending points of the entire road together with a list of Townships, Ranges and Sections that may be traversed by the road in said county is appended hereto as “Attachment 3,” and a printed copy of the Road Centerline Description Cover Page(s) is appended hereto as “Attachment 4.” The Appendices listed in “Attachment 4” that contain the actual road centerline descriptions are incorporated herein by reference. Affidavits provided by individuals familiar with the road are appended hereto as “Attachment 5.”

A printed copy of this Acknowledgment and Notice of Acknowledgment, together with its Attachments and Appendices, may be viewed and/or obtained at the office of the Utah State Archives.

An electronic copy of this Acknowledgment and Notice of Acknowledgment, together with its Attachments and Appendices, may be viewed and/or downloaded as read-only PDF (Portable Document Format) files via the

Internet at <http://recorded2477roads.utah.gov>.

The owner of the servient estate in the land underlying the road-segments subject to this Acknowledgment and Notice is believed to be the United States of America through one or more of its agencies. Any of such agencies or any other person with a servient ownership claim or a competing dominant estate right-of-way ownership claim, may file a petition in the State District Court for Salt Lake County for a decision regarding the correctness of this Acknowledgment. A claimant shall file a petition within sixty (60) days after receipt of this Notice.

**In Witness Whereof**, I, John Harja, the official designee of the Governor of the State of Utah, in conformity to the laws of the State (Utah Code Sections 72-5-308 through 310 inclusive), have caused this Acknowledgment and Notice of Acknowledgment to be made.

Signed by my hand in Salt Lake City, Utah, the 23<sup>rd</sup> day of April, 2008.

By the Governor's Designee

  
\_\_\_\_\_  
John Harja

**CERTIFICATION**

State of Utah )  
: ss  
County of Salt Lake )

I hereby certify that the signer of the foregoing document, John Harja, is personally known by me, has made a voluntary signature and taken an oath stating that he is the official designee of the Governor of the State of Utah and is authorized to sign this document on the Governor's behalf pursuant to Utah Code Section 72-5-309. He further vouched that, based upon information and belief, the facts alleged therein are true.

Dated this 23<sup>rd</sup> day of April, 2008.



  
\_\_\_\_\_  
Notary Public

**00165884**  
B: 487 P: 132 Fee \$0.00 Page 2 of 13  
Connie Hansen, Millard Recorder By UT STATE GOVERNOR  
05/14/2008 01:18:28 PM  






**00165884**

B: 487 P: 133 Fee \$0.00  
 Connie Hansen, Millard Recorder Page 3 of 13  
 05/14/2008 01:18:28 PM By UT STATE GOVERNOR



1:61,208  
 1 inch equals 1.0 miles



**Old Topaz Mountain Road - Millard County**  
**SGID RD\_ID RD143828**

**Land Ownership Categories**

- BLM
- Private
- SITLA, State Trust Land
- USFS, National Forest
- State Parks and Recreation
- Tribal, Indian Reservation
- NPS, National Park
- ◆ Wilderness
- ◆ UDWR Wildlife Reserve
- ◆ DOD, Military
- ◆ State Sovereign Land
- ◆ National Recreation Area
- ◆ USFWS, Natl. Wildlife Refuge

**Transportation Network**

- Old Topaz Mountain Road
- Title V: Issued Or Under Consideration By BLM Or County
- Other Roads
- Photo Event Point
- Section = 1 Mile

Map prepared by the State of Utah  
 Automated Geographic Reference Center  
 Room 5130 State Office Building  
 Salt Lake City, Utah 84114  
 Nov 26, 2006





Attachment 2



EP143828005



EP143828006



EP143828014



EP143828015

EP000000000

EP000000000

00165884

B: 487 P: 134 Fee \$0.00 Page 4 of 13  
Connie Hansen, Millard Recorder  
05/14/2008 01:18:28 PM By UT STATE GOVERNOR



Old Topaz Mountain Road - Millard County  
SGID RD\_ID RD143828

Map prepared by the State of Utah  
Automated Geographic Reference Center  
Room 5130 State Office Building  
Salt Lake City, Utah 84114  
November 24, 2006



## Attachment 3

### Beginning & Ending Points and Township, Range, and Section References For:

**Popular Name: Old Topaz Mountain Road**

**County: Millard**

**County Road Number: MC69**

**State Geographic Information Database (SGID) Road Identification Number: RD143828.**

**Total Road Length: 8.66 miles more or less.**

**Beginning at a point** on the road centerline located at 39 degrees 26 minutes 43.12 seconds North Latitude and -112 degrees 50 minutes 32.88 seconds West Longitude, which can be converted to mapping accuracy State Plane Utah Central Zone NAD 83 feet coordinates of X = 1,261,325.4 feet and Y = 6,969,532.4 feet based on the US Survey Foot conversion.

**Ending at a point** on the road centerline located at 39 degrees 33 minutes 10.55 seconds North Latitude and -112 degrees 55 minutes 25.33 seconds West Longitude, which can be converted to mapping accuracy State Plane Utah Central Zone NAD 83 feet coordinates of X = 1,239,011.5 feet and Y = 7,009,079.7 feet based on the US Survey Foot conversion.

This road may traverse:

Township 14 South Range 10 West, Section(s) 36, Salt Lake Base & Meridian

Township 15 South Range 10 West, Section(s) 1,12, Salt Lake Base & Meridian

Township 15 South Range 9 West, Section(s) 7,18,19,20,29,32,33, Salt Lake Base & Meridian

Township 16 South Range 9 West, Section(s) 3,4,10, Salt Lake Base & Meridian

See Attachment 1 above for a cartographic depiction of the course of this road.

**00165884**

B: 487 P: 135 Fee \$0.00  
Connie Hansen, Millard Recorder Page 5 of 13  
05/14/2008 01:18:28 PM By UT STATE GOVERNOR





**Attachment 4  
Road Centerline Description Cover Page(s)**

**Popular Name: Old Topaz Mountain Road**

**County: Millard**

**County Road Number: MC69**

**State Geographic Information Database (SGID) Road Identification Number: RD143828.**

**Total Road Length: 8.66 miles more or less.**

**Centerline Descriptions Of Road-Segments That Cross Over Federally Owned Land, Derived From Global Positioning System Data And Cross-checked against USGS Digital Orthophoto Quadrangles Compiled By The Utah Automated Geographic Reference Center And Entered Into The State Geographic Information Database (SGID).**

<b>Road-Segments Listed by SGID Road Identification Number (RD_ID)</b>	<b>Road-Segment Numbers</b>	<b>Believed Ownership Of Servient Estate</b>	<b>Approximate Segment Length</b>	<b>See Attached Appendix</b>
<b>RD143828</b>	<b>001</b>	<b>BLM</b>	<b>2.84 Miles</b>	<b>A</b>
<b>RD143828</b>	<b>002</b>	<b>ST</b>	<b>0.16 Miles</b>	<b>(not shown)</b>
<b>RD143828</b>	<b>003</b>	<b>BLM</b>	<b>5.64 Miles</b>	<b>B</b>
<b>RD143828</b>	<b>004</b>	<b>ST</b>	<b>0.03 Miles</b>	<b>(not shown)</b>
		<b>Total Road Length</b>	<b>8.66</b>	<b>_____</b>

\* Indicates that a Title V permit will be requested, is in process, or has been issued.

† Indicates that road-segments crossing Forest Service land are under consideration by the state and county as of the date of this Acknowledgment and Notice of Acknowledgment.

**00165884**

B: 487 P: 136 Fee \$0.00 Page 6 of 13  
 Connie Hansen, Millard Recorder  
 05/14/2008 01:18:28 PM By UT STATE GOVERNOR



**Attachment 5**

**00165884**

B: 487 P: 137 Fee \$0.00  
Connie Hansen, Millard Recorder Page 7 of 13  
05/14/2008 01:18:28 PM By UT STATE GOVERNOR



**AFFIDAVIT OF JAY ATKINSON**  
**OLD TOPAZ MOUNTAIN ROAD**  
**MILLARD COUNTY, UTAH**  
**ROAD NUMBER MC 69**

State of Utah                    )  
  : ss.  
County of Millard                )

JAY ATKINSON, being first duly sworn, deposes and states as follows:

1. I am an adult competent to testify about the matters set forth below based upon my personal knowledge. I currently reside in Millard County, Utah. I have lived in Millard County for sixty-eight years. I was an employee of the Millard County Road Department from February of 1970 to April of 2000, and participated in maintenance of the road during that time.

2. I have traveled and am familiar with a road in Millard County known as Old Topaz Mountain Road. I am also familiar with the land the road traverses. When I first used and observed the road in the early 1940s, it followed the same route as in 2006 when I last observed it. Attached is a Millard County map showing Old Topaz Mountain Road. To the best of my knowledge and based upon my use of and familiarity with this road and the land it traverses, the location and route of the road are correctly illustrated on the attached map.

3. I am informed that the County also identifies this road according to the road number listed above.

4. I have observed that the road has been open to the public for all to use, to come and go as they pleased, since at least as early as the early 1940s and continuing through 1976 to 2006. Throughout this time period I have observed travel on the road by various means, including cars, trucks, recreational vehicles, and pickup trucks. Throughout this time period, the road has been used daily for ten continuous years prior to 1976, and is presently used daily.

5. Throughout the time period from the early 1940s to 2006, I have used the road

**00165884**

B: 487 P: 138 Fee \$0.00  
Connie Hansen, Millard Recorder Page 8 of 13  
05/14/2008 01:18:28 PM By UT STATE GOVERNOR





myself for the following uses: hunting, county road work and recreation.

6. Throughout the time period described in the previous paragraph, I observed other vehicles from the general public using the road at various times for the uses described in the previous paragraph, plus the following uses: livestock operations, traveling in and through the area, trapping, government access and sightseeing.


7. It is also the reputation in the community that this road has been open to the public for all to use, to come and go as they pleased, since at least as early as the early 1930s and continuing through 1976 to the present, for the uses described in the previous paragraphs.

8. Prior to 1976, I participated in maintenance and construction activities on the road. Construction and maintenance have been performed since the early 1950s by Millard County Road Department.

DATED this 6 day of December, 2006.

  
\_\_\_\_\_  
JAY ATKINSON

SUBSCRIBED AND SWORN to before me this 6th day of December, 2006.



  
\_\_\_\_\_  
NOTARY PUBLIC

**00165884**

B: 487 P: 139 Fee \$0.00 Page 9 of 13  
Connie Hansen, Millard Recorder  
05/14/2008 01:18:28 PM By UT STATE GOVERNOR



**ROAD = MC069  
OLD TOPAZ MOUNTAIN ROAD**



**00165884**

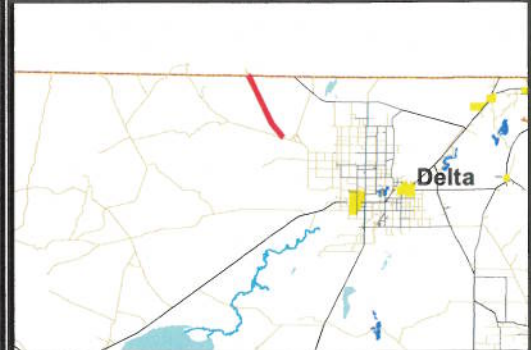
B: 487 P: 140 Fee \$0.00  
 Connie Hansen, Millard Recorder  
 05/14/2008 01:18:28 PM By UT STATE GOVERNOR Page 10 of 13



**M I L L A R D C O U N T Y**

**— B Class Road of Interest**

- |                   |                        |                         |
|-------------------|------------------------|-------------------------|
| — Interstate      | — County Border        | — Township & Range Line |
| — Highway Major   | — River                | — Forest Service Lands  |
| — Highway Minor   | — Cities / Towns       | — BLM Lands             |
| — B Class Road    | — Lakes                | — State Trust Lands     |
| — Unimproved Road | — Lakes - Intermittent | — Private Lands         |





**AFFIDAVIT OF WILLIAM THAYNE HENRIE**

**OLD TOPAZ MOUNTAIN ROAD**

**MILLARD COUNTY, UTAH**

**ROAD NUMBER MC69**

State of Utah                    )  
  : ss.  
County of Millard                )

WILLIAM THAYNE HENRIE, being first duly sworn, deposes and states as follows:

1. I am an adult competent to testify about the matters set forth below based upon my personal knowledge. I currently reside in Millard County, Utah. I have lived in Millard County for fifty-eight years. I have been an employee of the Millard County Road Department since June of 1990, have been the Road Department Supervisor from January 1993 to the present and have participated in maintenance of the road during that time.

2. I have traveled and am familiar with a road in Millard County known as Old Topaz Mountain Road. I am also familiar with the land the road traverses. When I first used and observed the road in the 1950s, it followed the same route as in 2006 when I last observed it. Attached is a Millard County map showing Old Topaz Mountain Road. To the best of my knowledge and based upon my use of and familiarity with this road and the land it traverses, the location and route of the road are correctly illustrated on the attached map.

3. I am informed that the County also identifies this road according to the road number listed above.

4. I have observed that the road has been open to the public for all to use, to come and go as they pleased, since at least as early as the 1950s and continuing through 1976 to the present. Throughout this time period I have observed travel on the road by means of cars, trucks, recreational vehicles, and pickup trucks. Throughout this time period, the road has been used weekly for more than ten continuous years prior to 1976, and is presently used weekly.

**00165884**

B: 487 P: 141 Fee \$0.00  
Connie Hansen, Millard Recorder  
05/14/2008 01:18:28 PM By UT STATE GOVERNOR Page 11 of 13



5. Throughout the time period from the 1950s to the present, I have used the road myself for camping, gathering fire wood, hunting, rock hounding, participating in search and rescue efforts and recreation.

6. Throughout the time period described in the previous paragraph, I have observed other vehicles from the general public using the road at various times for the uses described in the previous paragraph, plus mining, prospecting for minerals, livestock operations, trapping, tourism, government access, picnicking, hiking and sightseeing.


7. It is also the reputation in the community that this road has been open to the public for all to use, to come and go as they pleased, since at least as early as the early 1900s and continuing through 1976 to the present, for the uses described in the previous paragraphs.

8. Prior to 1976 I observed graders and other maintenance equipment performing maintenance and construction activities on the road. Maintenance on the road has been performed since 1955 by the Millard County Road Department.

DATED this 5 day of December, 2006.

  
\_\_\_\_\_  
WILLIAM THAYNE HENRIE

SUBSCRIBED AND SWORN to before me this 5<sup>th</sup> day of December, 2006.



  
\_\_\_\_\_  
NOTARY PUBLIC

**00165884**  
B: 487 P: 142 Fee \$0.00  
Connie Hansen, Millard Recorder  
05/14/2008 01:18:28 PM By UT STATE GOVERNOR Page 12 of 13





**ROAD = MC069  
OLD TOPAZ MOUNTAIN ROAD**



**00165884**

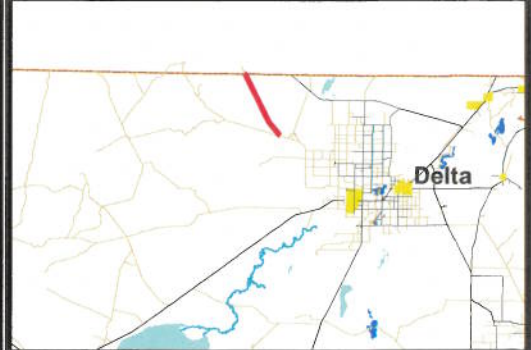
B: 487 P: 143 Fee \$0.00  
 Connie Hansen, Millard Recorder  
 05/14/2008 01:18:28 PM By UT STATE GOVERNOR Page 13 of 13



**M I L L A R D   C O U N T Y**

**— B Class Road of Interest**

- Interstate
- Highway Major
- Highway Minor
- B Class Road
- - - Unimproved Road
- County Border
- River
- / / / Cities / Towns
- Lakes
- Lakes - Intermittent
- Township & Range Line
- Forest Service Lands
- BLM Lands
- State Trust Lands
- Private Lands



## Appendix A to Attachment 4

**Popular Name: Old Topaz Mountain Road**

**County: Millard**

**County Road Number: MC69**

**State Geographic Information Database (SGID) Road Identification Number: RD143828.**

**Road-Segment Number: 001**

**Road-Segment Length: 2.84 miles more or less.**

**Believed owner of the land underlying this road-segment is: Bureau of Land Management.**

*The following description is based upon the geographic coordinate system using the NAD83 Datum. The source is GPS mapping grade data as indicated in the metadata and/or the transportation data model of the State of Utah Geographic Information Database (SGID).*

The road-segment itself is the monument that is identified by its physical presence on the land. The location of said physical presence is closely approximated by mapping grade Global Positioning System (GPS) data. Said data are checked against the corresponding gray-scale 1-meter Digital Orthophoto Quadrangles published by the United States Geological Survey (USGS) to verify a reasonable degree of accuracy. In circumstances where accurate satellite signal acquisition is not possible, such as deep, narrow canyons or under a canopy of dense foliage, or where very sharp curves in the road make accuracy questionable, such portions of the road were digitized from the corresponding gray-scale 1-meter Digital Orthophoto Quadrangles published by the United States Geological Survey (USGS).

This road-segment may traverse:

Township 15 South Range 9 West, Section(s) 33, Salt Lake Base & Meridian

Township 16 South Range 9 West, Section(s) 3,4,10, Salt Lake Base & Meridian

The following description closely approximates the location of the centerline of the physical monument (Old Topaz Mountain Road)-- Segment 001 based on mapping grade Global Positioning System (GPS) data as defined above:

**Beginning at a point** on the road center line located at 39 degrees 26 minutes 43.12 seconds North Latitude and -112 degrees 50 minutes 32.88 seconds West Longitude, which can be converted to mapping accuracy State Plane Utah Central Zone NAD 83 feet coordinates of X = 1,261,325.4 feet and Y = 6,969,532.4 feet; thence the following courses along the said road center line:

thence North 65 Degrees 10 Minutes 33 Seconds West 105.8 feet  
thence North 67 Degrees 05 Minutes 11 Seconds West 95.7 feet  
thence North 65 Degrees 30 Minutes 42 Seconds West 109.5 feet  
thence North 64 Degrees 43 Minutes 05 Seconds West 112.4 feet  
thence North 59 Degrees 14 Minutes 14 Seconds West 117.6 feet  
thence North 54 Degrees 57 Minutes 50 Seconds West 125.9 feet  
thence North 49 Degrees 43 Minutes 31 Seconds West 129.6 feet  
thence North 45 Degrees 41 Minutes 20 Seconds West 140.6 feet  
thence North 40 Degrees 32 Minutes 50 Seconds West 145.3 feet  
thence North 38 Degrees 03 Minutes 04 Seconds West 146.9 feet



thence North 37 Degrees 54 Minutes 50 Seconds West 66.7 feet  
thence North 37 Degrees 57 Minutes 49 Seconds West 81.6 feet  
thence North 39 Degrees 06 Minutes 26 Seconds West 150.3 feet  
thence North 38 Degrees 26 Minutes 23 Seconds West 149.3 feet  
thence North 37 Degrees 51 Minutes 50 Seconds West 148.6 feet  
thence North 38 Degrees 15 Minutes 54 Seconds West 145.6 feet  
thence North 38 Degrees 48 Minutes 03 Seconds West 155.5 feet  
thence North 38 Degrees 35 Minutes 29 Seconds West 162.6 feet  
thence North 37 Degrees 23 Minutes 24 Seconds West 161.6 feet  
thence North 38 Degrees 37 Minutes 31 Seconds West 127.5 feet  
thence North 38 Degrees 48 Minutes 41 Seconds West 36.9 feet  
thence North 38 Degrees 14 Minutes 14 Seconds West 32 feet  
thence North 38 Degrees 21 Minutes 03 Seconds West 90 feet  
thence North 37 Degrees 59 Minutes 38 Seconds West 120.2 feet  
thence North 38 Degrees 22 Minutes 40 Seconds West 128.8 feet  
thence North 38 Degrees 14 Minutes 51 Seconds West 133.9 feet  
thence North 38 Degrees 29 Minutes 30 Seconds West 134.8 feet  
thence North 38 Degrees 28 Minutes 33 Seconds West 136.5 feet  
thence North 38 Degrees 01 Minutes 47 Seconds West 137.3 feet  
thence North 38 Degrees 42 Minutes 00 Seconds West 141.1 feet  
thence North 38 Degrees 44 Minutes 09 Seconds West 149.9 feet  
thence North 37 Degrees 51 Minutes 34 Seconds West 171.7 feet  
thence North 38 Degrees 14 Minutes 56 Seconds West 183 feet  
thence North 38 Degrees 21 Minutes 17 Seconds West 205 feet  
thence North 38 Degrees 15 Minutes 45 Seconds West 236.3 feet  
thence North 38 Degrees 08 Minutes 46 Seconds West 249.2 feet  
thence North 38 Degrees 24 Minutes 50 Seconds West 253.1 feet  
thence North 38 Degrees 18 Minutes 28 Seconds West 256.9 feet  
thence North 38 Degrees 35 Minutes 21 Seconds West 261.6 feet  
thence North 38 Degrees 16 Minutes 43 Seconds West 267.2 feet  
thence North 38 Degrees 17 Minutes 37 Seconds West 260.2 feet  
thence North 38 Degrees 26 Minutes 34 Seconds West 250.3 feet  
thence North 39 Degrees 10 Minutes 28 Seconds West 245.2 feet  
thence North 38 Degrees 41 Minutes 57 Seconds West 237.7 feet  
thence North 38 Degrees 43 Minutes 45 Seconds West 24.3 feet  
thence North 38 Degrees 31 Minutes 30 Seconds West 204.2 feet  
thence North 38 Degrees 34 Minutes 47 Seconds West 217.7 feet  
thence North 37 Degrees 52 Minutes 07 Seconds West 207.8 feet  
thence North 37 Degrees 22 Minutes 28 Seconds West 136.1 feet  
thence North 39 Degrees 18 Minutes 07 Seconds West 8.9 feet  
thence North 38 Degrees 53 Minutes 24 Seconds West 72.6 feet  
thence North 40 Degrees 05 Minutes 53 Seconds West 130.2 feet  
thence North 38 Degrees 34 Minutes 50 Seconds West 150.4 feet  
thence North 38 Degrees 15 Minutes 12 Seconds West 171.8 feet  
thence North 38 Degrees 29 Minutes 48 Seconds West 185.7 feet  
thence North 38 Degrees 27 Minutes 08 Seconds West 198.1 feet  
thence North 38 Degrees 34 Minutes 01 Seconds West 203.5 feet  
thence North 38 Degrees 31 Minutes 35 Seconds West 218 feet  
thence North 38 Degrees 30 Minutes 23 Seconds West 221.3 feet

thence North 38 Degrees 21 Minutes 19 Seconds West 224.1 feet  
thence North 38 Degrees 40 Minutes 53 Seconds West 223 feet  
thence North 37 Degrees 39 Minutes 38 Seconds West 15.7 feet  
thence North 38 Degrees 12 Minutes 09 Seconds West 202.5 feet  
thence North 38 Degrees 26 Minutes 55 Seconds West 213.6 feet  
thence North 38 Degrees 30 Minutes 11 Seconds West 213.3 feet  
thence North 38 Degrees 35 Minutes 38 Seconds West 210.2 feet  
thence North 37 Degrees 27 Minutes 03 Seconds West 195.1 feet  
thence North 35 Degrees 25 Minutes 57 Seconds West 178.5 feet  
thence North 34 Degrees 26 Minutes 23 Seconds West 107 feet  
thence North 35 Degrees 24 Minutes 25 Seconds West 14.8 feet  
thence North 37 Degrees 43 Minutes 00 Seconds West 7 feet  
thence North 34 Degrees 04 Minutes 56 Seconds West 64.3 feet  
thence North 34 Degrees 55 Minutes 12 Seconds West 96.5 feet  
thence North 32 Degrees 19 Minutes 00 Seconds West 114.5 feet  
thence North 31 Degrees 22 Minutes 14 Seconds West 134.8 feet  
thence North 28 Degrees 55 Minutes 18 Seconds West 152.1 feet  
thence North 27 Degrees 17 Minutes 43 Seconds West 160.5 feet  
thence North 25 Degrees 44 Minutes 42 Seconds West 163.5 feet  
thence North 26 Degrees 16 Minutes 31 Seconds West 167.9 feet  
thence North 26 Degrees 03 Minutes 26 Seconds West 174.5 feet  
thence North 26 Degrees 11 Minutes 30 Seconds West 184.2 feet  
thence North 25 Degrees 57 Minutes 34 Seconds West 192.5 feet  
thence North 26 Degrees 19 Minutes 15 Seconds West 196.8 feet  
thence North 25 Degrees 43 Minutes 08 Seconds West 203.4 feet  
thence North 25 Degrees 37 Minutes 39 Seconds West 208.7 feet  
thence North 26 Degrees 08 Minutes 44 Seconds West 207 feet  
thence North 25 Degrees 46 Minutes 14 Seconds West 197.7 feet  
thence North 26 Degrees 11 Minutes 08 Seconds West 194.7 feet  
thence North 25 Degrees 56 Minutes 06 Seconds West 196.5 feet  
thence North 26 Degrees 09 Minutes 35 Seconds West 199.4 feet  
thence North 26 Degrees 03 Minutes 07 Seconds West 204 feet  
thence North 25 Degrees 45 Minutes 17 Seconds West 202.4 feet  
thence North 25 Degrees 41 Minutes 52 Seconds West 199.7 feet  
thence North 24 Degrees 32 Minutes 21 Seconds West 14.4 feet  
thence North 24 Degrees 34 Minutes 03 Seconds West 91 feet  
thence North 26 Degrees 35 Minutes 34 Seconds West 29.6 feet

more or less to **the ending point at:** 39 degrees 28 minutes 39.87 seconds North Latitude and -112 degrees 52 minutes 27.94 seconds West Longitude, which can be converted to mapping accuracy State Plane Utah Central Zone NAD 83 foot coordinates of X = 1,252,482.1 feet and Y = 6,981,479.7 feet.



## Appendix B to Attachment 4

**Popular Name: Old Topaz Mountain Road**

**County: Millard**

**County Road Number: MC69**

**State Geographic Information Database (SGID) Road Identification Number: RD143828.**

**Road-Segment Number: 003**

**Road-Segment Length: 5.64 miles more or less.**

**Believed owner of the land underlying this road-segment is: Bureau of Land Management.**

*The following description is based upon the geographic coordinate system using the NAD83 Datum. The source is GPS mapping grade data as indicated in the metadata and/or the transportation data model of the State of Utah Geographic Information Database (SGID).*

The road-segment itself is the monument that is identified by its physical presence on the land. The location of said physical presence is closely approximated by mapping grade Global Positioning System (GPS) data. Said data are checked against the corresponding gray-scale 1-meter Digital Orthophoto Quadrangles published by the United States Geological Survey (USGS) to verify a reasonable degree of accuracy. In circumstances where accurate satellite signal acquisition is not possible, such as deep, narrow canyons or under a canopy of dense foliage, or where very sharp curves in the road make accuracy questionable, such portions of the road were digitized from the corresponding gray-scale 1-meter Digital Orthophoto Quadrangles published by the United States Geological Survey (USGS).

This road-segment may traverse:

Township 14 South Range 10 West, Section(s) 36, Salt Lake Base & Meridian

Township 15 South Range 10 West, Section(s) 1,12, Salt Lake Base & Meridian

Township 15 South Range 9 West, Section(s) 7,18,19,20,29, Salt Lake Base & Meridian

The following description closely approximates the location of the centerline of the physical monument (Old Topaz Mountain Road)-- Segment 003 based on mapping grade Global Positioning System (GPS) data as defined above:

**Beginning at a point** on the road center line located at 39 degrees 28 minutes 47.08 seconds North Latitude and -112 degrees 52 minutes 32.68 seconds West Longitude, which can be converted to mapping accuracy State Plane Utah Central Zone NAD 83 feet coordinates of X = 1,252,121.8 feet and Y = 6,982,214.9 feet; thence the following courses along the said road center line:

thence North 26 Degrees 11 Minutes 40 Seconds West 61.6 feet

thence North 26 Degrees 30 Minutes 26 Seconds West 182.1 feet

thence North 26 Degrees 04 Minutes 17 Seconds West 188 feet

thence North 26 Degrees 04 Minutes 29 Seconds West 188.7 feet

thence North 26 Degrees 28 Minutes 51 Seconds West 191.2 feet

thence North 25 Degrees 57 Minutes 23 Seconds West 173.6 feet

thence North 25 Degrees 42 Minutes 31 Seconds West 158.3 feet

thence North 26 Degrees 05 Minutes 52 Seconds West 172.7 feet

thence North 25 Degrees 51 Minutes 34 Seconds West 181.8 feet

thence North 26 Degrees 19 Minutes 32 Seconds West 152.6 feet  
thence North 25 Degrees 51 Minutes 29 Seconds West 165.1 feet  
thence North 26 Degrees 14 Minutes 11 Seconds West 183.9 feet  
thence North 25 Degrees 55 Minutes 29 Seconds West 194.3 feet  
thence North 26 Degrees 22 Minutes 08 Seconds West 198.7 feet  
thence North 25 Degrees 54 Minutes 43 Seconds West 200.5 feet  
thence North 26 Degrees 10 Minutes 04 Seconds West 201.6 feet  
thence North 26 Degrees 10 Minutes 04 Seconds West 201.6 feet  
thence North 25 Degrees 33 Minutes 30 Seconds West 197.7 feet  
thence North 26 Degrees 18 Minutes 46 Seconds West 178.9 feet  
thence North 25 Degrees 50 Minutes 34 Seconds West 178.9 feet  
thence North 24 Degrees 55 Minutes 00 Seconds West 77.2 feet  
thence North 21 Degrees 09 Minutes 58 Seconds West 7.4 feet  
thence North 26 Degrees 52 Minutes 36 Seconds West 84.4 feet  
thence North 26 Degrees 10 Minutes 41 Seconds West 120.3 feet  
thence North 26 Degrees 52 Minutes 36 Seconds West 117.4 feet  
thence North 26 Degrees 31 Minutes 23 Seconds West 71.3 feet  
thence North 25 Degrees 39 Minutes 28 Seconds West 13.8 feet  
thence North 20 Degrees 23 Minutes 00 Seconds West 18.2 feet  
thence North 25 Degrees 19 Minutes 43 Seconds West 76 feet  
thence North 26 Degrees 09 Minutes 38 Seconds West 117.4 feet  
thence North 25 Degrees 44 Minutes 19 Seconds West 133 feet  
thence North 25 Degrees 58 Minutes 47 Seconds West 150 feet  
thence North 26 Degrees 14 Minutes 44 Seconds West 159.8 feet  
thence North 26 Degrees 04 Minutes 27 Seconds West 167.6 feet  
thence North 25 Degrees 59 Minutes 32 Seconds West 171.1 feet  
thence North 26 Degrees 08 Minutes 35 Seconds West 160.4 feet  
thence North 25 Degrees 44 Minutes 53 Seconds West 29.8 feet  
thence North 25 Degrees 31 Minutes 50 Seconds West 56.2 feet  
thence North 26 Degrees 10 Minutes 41 Seconds West 120.3 feet  
thence North 25 Degrees 55 Minutes 44 Seconds West 141.9 feet  
thence North 26 Degrees 06 Minutes 09 Seconds West 162.9 feet  
thence North 25 Degrees 52 Minutes 18 Seconds West 167.3 feet  
thence North 25 Degrees 49 Minutes 32 Seconds West 32 feet  
thence North 26 Degrees 00 Minutes 24 Seconds West 125.6 feet  
thence North 25 Degrees 58 Minutes 32 Seconds West 149.2 feet  
thence North 25 Degrees 52 Minutes 01 Seconds West 149.8 feet  
thence North 25 Degrees 51 Minutes 43 Seconds West 149.1 feet  
thence North 25 Degrees 57 Minutes 10 Seconds West 154.7 feet  
thence North 26 Degrees 12 Minutes 55 Seconds West 152.5 feet  
thence North 25 Degrees 51 Minutes 07 Seconds West 147.6 feet  
thence North 25 Degrees 57 Minutes 43 Seconds West 147 feet  
thence North 25 Degrees 43 Minutes 29 Seconds West 160.5 feet  
thence North 26 Degrees 12 Minutes 56 Seconds West 165.2 feet  
thence North 24 Degrees 54 Minutes 35 Seconds West 111.1 feet  
thence North 18 Degrees 44 Minutes 49 Seconds West 5.2 feet  
thence North 25 Degrees 14 Minutes 25 Seconds West 25.7 feet  
thence North 27 Degrees 07 Minutes 22 Seconds West 102.6 feet  
thence North 25 Degrees 34 Minutes 03 Seconds West 128.4 feet



thence North 26 Degrees 22 Minutes 26 Seconds West 133.7 feet  
thence North 26 Degrees 01 Minutes 01 Seconds West 127.1 feet  
thence North 25 Degrees 44 Minutes 28 Seconds West 118.4 feet  
thence North 25 Degrees 25 Minutes 36 Seconds West 58 feet  
thence North 26 Degrees 19 Minutes 50 Seconds West 107.7 feet  
thence North 27 Degrees 04 Minutes 59 Seconds West 81.6 feet  
thence North 32 Degrees 52 Minutes 20 Seconds West 32.3 feet  
thence North 25 Degrees 13 Minutes 48 Seconds West 45.9 feet  
thence North 25 Degrees 43 Minutes 37 Seconds West 117 feet  
thence North 25 Degrees 49 Minutes 43 Seconds West 136.3 feet  
thence North 25 Degrees 37 Minutes 58 Seconds West 141.9 feet  
thence North 25 Degrees 52 Minutes 39 Seconds West 134.6 feet  
thence North 25 Degrees 42 Minutes 55 Seconds West 94.1 feet  
thence North 26 Degrees 18 Minutes 55 Seconds West 44.9 feet  
thence North 26 Degrees 06 Minutes 13 Seconds West 130.4 feet  
thence North 23 Degrees 41 Minutes 50 Seconds West 13.2 feet  
thence North 24 Degrees 33 Minutes 40 Seconds West 79.9 feet  
thence North 26 Degrees 15 Minutes 15 Seconds West 121.5 feet  
thence North 26 Degrees 03 Minutes 45 Seconds West 123.8 feet  
thence North 26 Degrees 15 Minutes 50 Seconds West 96 feet  
thence North 26 Degrees 47 Minutes 14 Seconds West 93.5 feet  
thence North 25 Degrees 32 Minutes 18 Seconds West 119.3 feet  
thence North 25 Degrees 47 Minutes 54 Seconds West 140.3 feet  
thence North 25 Degrees 39 Minutes 05 Seconds West 130.3 feet  
thence North 26 Degrees 52 Minutes 37 Seconds West 18.3 feet  
thence North 25 Degrees 18 Minutes 46 Seconds West 69.9 feet  
thence North 26 Degrees 34 Minutes 22 Seconds West 110.5 feet  
thence North 26 Degrees 04 Minutes 36 Seconds West 126 feet  
thence North 26 Degrees 10 Minutes 56 Seconds West 133.1 feet  
thence North 26 Degrees 12 Minutes 44 Seconds West 151.7 feet  
thence North 26 Degrees 00 Minutes 01 Seconds West 115 feet  
thence North 26 Degrees 09 Minutes 23 Seconds West 46.7 feet  
thence North 25 Degrees 24 Minutes 25 Seconds West 160.1 feet  
thence North 26 Degrees 22 Minutes 41 Seconds West 151.6 feet  
thence North 25 Degrees 51 Minutes 22 Seconds West 140 feet  
thence North 25 Degrees 55 Minutes 50 Seconds West 151 feet  
thence North 25 Degrees 54 Minutes 28 Seconds West 164.8 feet  
thence North 25 Degrees 17 Minutes 01 Seconds West 100.2 feet  
thence North 25 Degrees 08 Minutes 43 Seconds West 68 feet  
thence North 26 Degrees 01 Minutes 59 Seconds West 169.3 feet  
thence North 25 Degrees 58 Minutes 10 Seconds West 166.7 feet  
thence North 26 Degrees 20 Minutes 19 Seconds West 124.9 feet  
thence North 25 Degrees 25 Minutes 37 Seconds West 23.2 feet  
thence North 25 Degrees 19 Minutes 45 Seconds West 38 feet  
thence North 26 Degrees 26 Minutes 05 Seconds West 76 feet  
thence North 25 Degrees 26 Minutes 29 Seconds West 111.2 feet  
thence North 26 Degrees 15 Minutes 02 Seconds West 120.8 feet  
thence North 26 Degrees 06 Minutes 08 Seconds West 141 feet  
thence North 25 Degrees 57 Minutes 58 Seconds West 156.9 feet

thence North 26 Degrees 08 Minutes 48 Seconds West 161.1 feet  
thence North 25 Degrees 51 Minutes 34 Seconds West 173.5 feet  
thence North 26 Degrees 16 Minutes 20 Seconds West 180.6 feet  
thence North 26 Degrees 30 Minutes 28 Seconds West 182.1 feet  
thence North 25 Degrees 16 Minutes 08 Seconds West 188.2 feet  
thence North 25 Degrees 53 Minutes 28 Seconds West 196 feet  
thence North 26 Degrees 09 Minutes 29 Seconds West 198.7 feet  
thence North 25 Degrees 57 Minutes 48 Seconds West 202.4 feet  
thence North 26 Degrees 08 Minutes 56 Seconds West 207.8 feet  
thence North 25 Degrees 44 Minutes 55 Seconds West 208.5 feet  
thence North 24 Degrees 37 Minutes 34 Seconds West 59.8 feet  
thence North 24 Degrees 52 Minutes 46 Seconds West 12.6 feet  
thence North 28 Degrees 02 Minutes 11 Seconds West 101.6 feet  
thence North 25 Degrees 42 Minutes 51 Seconds West 144.6 feet  
thence North 26 Degrees 05 Minutes 59 Seconds West 162.1 feet  
thence North 26 Degrees 07 Minutes 22 Seconds West 156 feet  
thence North 24 Degrees 34 Minutes 25 Seconds West 51.1 feet  
thence North 24 Degrees 32 Minutes 24 Seconds West 36 feet  
thence North 26 Degrees 48 Minutes 15 Seconds West 114.7 feet  
thence North 26 Degrees 08 Minutes 26 Seconds West 148.3 feet  
thence North 25 Degrees 42 Minutes 55 Seconds West 173.6 feet  
thence North 25 Degrees 54 Minutes 45 Seconds West 165.5 feet  
thence North 25 Degrees 39 Minutes 31 Seconds West 137.9 feet  
thence North 24 Degrees 43 Minutes 23 Seconds West 93.7 feet  
thence North 23 Degrees 30 Minutes 39 Seconds West 12.5 feet  
thence North 23 Degrees 30 Minutes 39 Seconds West 15 feet  
thence North 27 Degrees 14 Minutes 38 Seconds West 68.8 feet  
thence North 26 Degrees 48 Minutes 15 Seconds West 114.7 feet  
thence North 24 Degrees 59 Minutes 47 Seconds West 129.6 feet  
thence North 27 Degrees 04 Minutes 56 Seconds West 123.1 feet  
thence North 26 Degrees 07 Minutes 01 Seconds West 132.6 feet  
thence North 26 Degrees 14 Minutes 08 Seconds West 144.1 feet  
thence North 26 Degrees 21 Minutes 10 Seconds West 144.2 feet  
thence North 25 Degrees 49 Minutes 07 Seconds West 150.9 feet  
thence North 26 Degrees 29 Minutes 09 Seconds West 150.2 feet  
thence North 25 Degrees 46 Minutes 33 Seconds West 61 feet  
thence North 25 Degrees 30 Minutes 49 Seconds West 86.3 feet  
thence North 26 Degrees 01 Minutes 21 Seconds West 147.5 feet  
thence North 25 Degrees 38 Minutes 39 Seconds West 122.7 feet  
thence North 25 Degrees 05 Minutes 15 Seconds West 18.8 feet  
thence North 26 Degrees 52 Minutes 39 Seconds West 6.6 feet  
thence North 25 Degrees 35 Minutes 01 Seconds West 71.5 feet  
thence North 26 Degrees 25 Minutes 56 Seconds West 113.3 feet  
thence North 25 Degrees 55 Minutes 04 Seconds West 113.9 feet  
thence North 25 Degrees 57 Minutes 13 Seconds West 36.4 feet  
thence North 25 Degrees 30 Minutes 49 Seconds West 18.5 feet  
thence North 26 Degrees 42 Minutes 36 Seconds West 100.4 feet  
thence North 25 Degrees 55 Minutes 41 Seconds West 132.8 feet  
thence North 26 Degrees 12 Minutes 18 Seconds West 137.5 feet



thence North 26 Degrees 06 Minutes 31 Seconds West 65.6 feet  
thence North 21 Degrees 48 Minutes 50 Seconds West 11.6 feet  
thence North 25 Degrees 01 Minutes 58 Seconds West 95.7 feet  
thence North 25 Degrees 41 Minutes 09 Seconds West 98.8 feet  
thence North 26 Degrees 30 Minutes 45 Seconds West 23 feet  
thence North 28 Degrees 08 Minutes 12 Seconds West 26.7 feet  
thence North 26 Degrees 35 Minutes 19 Seconds West 116.4 feet  
thence North 26 Degrees 31 Minutes 58 Seconds West 146.3 feet  
thence North 25 Degrees 19 Minutes 46 Seconds West 152.1 feet  
thence North 26 Degrees 17 Minutes 52 Seconds West 159.5 feet  
thence North 26 Degrees 09 Minutes 25 Seconds West 163.3 feet  
thence North 26 Degrees 38 Minutes 14 Seconds West 139.8 feet  
thence North 27 Degrees 18 Minutes 45 Seconds West 77.3 feet  
thence North 22 Degrees 06 Minutes 50 Seconds West 7.1 feet  
thence North 25 Degrees 44 Minutes 22 Seconds West 66.5 feet  
thence North 21 Degrees 45 Minutes 37 Seconds West 29.6 feet  
thence North 26 Degrees 31 Minutes 13 Seconds West 70.6 feet  
thence North 25 Degrees 56 Minutes 52 Seconds West 117.5 feet  
thence North 24 Degrees 48 Minutes 40 Seconds West 85.4 feet  
thence North 23 Degrees 10 Minutes 38 Seconds West 29.6 feet  
thence North 21 Degrees 10 Minutes 01 Seconds West 7.4 feet  
thence North 27 Degrees 11 Minutes 27 Seconds West 80.6 feet  
thence North 26 Degrees 30 Minutes 20 Seconds West 113 feet  
thence North 24 Degrees 47 Minutes 57 Seconds West 36.4 feet  
thence North 26 Degrees 03 Minutes 27 Seconds West 71.8 feet  
thence North 26 Degrees 48 Minutes 52 Seconds West 133.1 feet  
thence North 25 Degrees 46 Minutes 15 Seconds West 159.5 feet  
thence North 26 Degrees 29 Minutes 28 Seconds West 174 feet  
thence North 26 Degrees 03 Minutes 18 Seconds West 173.7 feet  
thence North 26 Degrees 11 Minutes 12 Seconds West 133.8 feet  
thence North 25 Degrees 14 Minutes 28 Seconds West 77.1 feet  
thence North 30 Degrees 34 Minutes 09 Seconds West 4.6 feet  
thence North 24 Degrees 32 Minutes 25 Seconds West 7.2 feet  
thence North 25 Degrees 30 Minutes 10 Seconds West 91.7 feet  
thence North 26 Degrees 19 Minutes 14 Seconds West 90.5 feet  
thence North 26 Degrees 52 Minutes 40 Seconds West 29.3 feet  
thence North 26 Degrees 13 Minutes 09 Seconds West 12.8 feet  
thence North 25 Degrees 28 Minutes 19 Seconds West 95.7 feet  
thence North 26 Degrees 15 Minutes 31 Seconds West 122.2 feet  
thence North 26 Degrees 01 Minutes 22 Seconds West 88.5 feet  
thence North 27 Degrees 43 Minutes 13 Seconds West 10 feet  
thence North 25 Degrees 23 Minutes 24 Seconds West 56.5 feet  
thence North 26 Degrees 11 Minutes 04 Seconds West 97 feet  
thence North 26 Degrees 33 Minutes 47 Seconds West 26.7 feet  
thence North 26 Degrees 19 Minutes 09 Seconds West 135.4 feet  
thence North 25 Degrees 28 Minutes 13 Seconds West 137.4 feet  
thence North 26 Degrees 16 Minutes 06 Seconds West 137.9 feet  
thence North 25 Degrees 41 Minutes 17 Seconds West 91.9 feet  
thence North 25 Degrees 30 Minutes 50 Seconds West 6.2 feet

thence North 24 Degrees 45 Minutes 24 Seconds West 7.9 feet  
thence North 26 Degrees 25 Minutes 23 Seconds West 92.4 feet  
thence North 26 Degrees 07 Minutes 47 Seconds West 134.8 feet  
thence North 25 Degrees 30 Minutes 50 Seconds West 92.5 feet  
thence North 25 Degrees 25 Minutes 39 Seconds West 11.6 feet  
thence North 26 Degrees 11 Minutes 04 Seconds West 97 feet  
thence North 26 Degrees 11 Minutes 26 Seconds West 134.6 feet  
thence North 26 Degrees 02 Minutes 42 Seconds West 141.3 feet  
thence North 25 Degrees 57 Minutes 14 Seconds West 18.2 feet  
thence North 25 Degrees 28 Minutes 31 Seconds West 77.9 feet  
thence North 20 Degrees 17 Minutes 45 Seconds West 7.7 feet  
thence North 24 Degrees 56 Minutes 11 Seconds West 17.3 feet  
thence North 25 Degrees 56 Minutes 05 Seconds West 71.3 feet  
thence North 26 Degrees 36 Minutes 12 Seconds West 91.8 feet  
thence North 26 Degrees 52 Minutes 40 Seconds West 14.7 feet  
thence North 25 Degrees 13 Minutes 57 Seconds West 81.8 feet  
thence North 26 Degrees 10 Minutes 59 Seconds West 133.1 feet  
thence North 25 Degrees 56 Minutes 05 Seconds West 142.6 feet  
thence North 26 Degrees 28 Minutes 06 Seconds West 143.6 feet  
thence North 26 Degrees 13 Minutes 54 Seconds West 39 feet  
thence North 25 Degrees 05 Minutes 17 Seconds West 51.7 feet  
thence North 26 Degrees 24 Minutes 00 Seconds West 123.1 feet  
thence North 26 Degrees 07 Minutes 33 Seconds West 134.1 feet  
thence North 24 Degrees 45 Minutes 24 Seconds West 43.6 feet  
thence North 25 Degrees 27 Minutes 49 Seconds West 59.4 feet  
thence North 26 Degrees 35 Minutes 27 Seconds West 117.1 feet  
thence North 26 Degrees 12 Minutes 19 Seconds West 137.5 feet  
thence North 25 Degrees 38 Minutes 48 Seconds West 143.4 feet  
thence North 26 Degrees 23 Minutes 27 Seconds West 138.1 feet  
thence North 26 Degrees 16 Minutes 50 Seconds West 126.6 feet  
thence North 26 Degrees 21 Minutes 06 Seconds West 127.8 feet  
thence North 26 Degrees 19 Minutes 11 Seconds West 120.5 feet  
thence North 26 Degrees 46 Minutes 43 Seconds West 84.7 feet  
thence North 30 Degrees 03 Minutes 28 Seconds West 18.5 feet  
thence North 23 Degrees 20 Minutes 18 Seconds West 42.8 feet  
thence North 24 Degrees 34 Minutes 01 Seconds West 98.2 feet  
thence North 27 Degrees 28 Minutes 40 Seconds West 112.1 feet  
thence North 25 Degrees 53 Minutes 51 Seconds West 120 feet  
thence North 25 Degrees 13 Minutes 24 Seconds West 106.7 feet  
thence North 22 Degrees 00 Minutes 07 Seconds West 31.1 feet  
thence North 18 Degrees 44 Minutes 52 Seconds West 10.4 feet  
thence North 25 Degrees 30 Minutes 51 Seconds West 37 feet  
thence North 27 Degrees 35 Minutes 50 Seconds West 105.2 feet  
thence North 26 Degrees 24 Minutes 40 Seconds West 126 feet  
thence North 26 Degrees 02 Minutes 19 Seconds West 120.2 feet  
thence North 25 Degrees 23 Minutes 09 Seconds West 101.4 feet  
thence North 24 Degrees 32 Minutes 27 Seconds West 14.4 feet  
thence North 26 Degrees 41 Minutes 29 Seconds West 45 feet  
thence North 26 Degrees 22 Minutes 53 Seconds West 101.5 feet



thence North 25 Degrees 41 Minutes 54 Seconds West 114 feet  
thence North 23 Degrees 19 Minutes 40 Seconds West 40.3 feet  
thence North 26 Degrees 13 Minutes 10 Seconds West 38.3 feet  
thence North 27 Degrees 47 Minutes 15 Seconds West 120.2 feet  
thence North 26 Degrees 01 Minutes 38 Seconds West 148.2 feet  
thence North 26 Degrees 18 Minutes 13 Seconds West 161 feet  
thence North 25 Degrees 27 Minutes 58 Seconds West 83.4 feet  
thence North 24 Degrees 23 Minutes 19 Seconds West 16.9 feet  
thence North 26 Degrees 52 Minutes 41 Seconds West 107.1 feet  
thence North 25 Degrees 43 Minutes 34 Seconds West 80.3 feet  
thence North 25 Degrees 43 Minutes 15 Seconds West 29.1 feet  
thence North 26 Degrees 11 Minutes 03 Seconds West 109 feet  
thence North 26 Degrees 11 Minutes 00 Seconds West 133.1 feet  
thence North 26 Degrees 00 Minutes 39 Seconds West 155.1 feet  
thence North 26 Degrees 07 Minutes 15 Seconds West 166.5 feet  
thence North 25 Degrees 35 Minutes 36 Seconds West 176.7 feet  
thence North 25 Degrees 54 Minutes 06 Seconds West 180.8 feet  
thence North 26 Degrees 37 Minutes 43 Seconds West 134.7 feet  
thence North 25 Degrees 45 Minutes 17 Seconds West 37.4 feet  
thence North 26 Degrees 52 Minutes 41 Seconds West 43.3 feet  
thence North 25 Degrees 33 Minutes 49 Seconds West 121.5 feet  
thence North 26 Degrees 03 Minutes 38 Seconds West 133.7 feet  
thence North 25 Degrees 17 Minutes 45 Seconds West 132.8 feet  
thence North 26 Degrees 18 Minutes 47 Seconds West 119 feet  
thence North 26 Degrees 04 Minutes 28 Seconds West 73.2 feet  
thence North 25 Degrees 30 Minutes 51 Seconds West 12.3 feet  
thence North 24 Degrees 45 Minutes 26 Seconds West 7.9 feet more or less to **the ending point**

at: 39 degrees 33 minutes 09.32 seconds North Latitude and -112 degrees 55 minutes 24.54 seconds West Longitude, which can be converted to mapping accuracy State Plane Utah Central Zone NAD 83 feet coordinates of X = 1,239,071.2 feet and Y = 7,008,954.4 feet.