

**Acknowledgment and
Notice of Acknowledgment
of Acceptance of R.S. 2477
Right-of-Way Grant**

00165903
B: 487 P: 378 Fee \$0.00
Connie Hansen, Millard Recorder
05/14/2008 01:31:03 PM By UT STATE GOVERNOR Page 1 of 13

THE STATE OF UTAH

TO ALL WHOM THESE PRESENTS SHALL COME, Greeting:

Know ye, This is an Acknowledgment and Notice of Acknowledgment made under Utah Code Sections 72-5-309 through 310 inclusive, that the grant of the United States of America of “the right of way for the construction of highways over public lands, not reserved for public uses” under United States Revised Statutes 2477 (43 U.S.C. Section 932 (repealed October 21, 1976, with proviso recognizing the validity of rights-of-way already established)) was accepted for and on behalf of the State of Utah and its political subdivision Millard County as it pertains to the highway located in Millard County known as Tolbert Windmill Road; County Road Number: MC95; State Geographic Information Database (SGID) Road Identification Number: RD144106. Total road length is 6.1 miles more or less.

The reason for this Acknowledgment and Notice of Acknowledgment includes, but is not limited to, the fact that the road was constructed, mechanically, or by continuous use as a public highway for a period of at least ten years, over public lands not reserved for public uses, prior to the earlier of (a) the October 21, 1976 repeal of R.S. 2477 or (b) the date the servient estate was reserved for public uses.

This Acknowledgment and Notice of Acknowledgment applies only to the segments of the road that traverse land owned by the Bureau of Land Management, United States Department of the Interior, and does not apply to segments of the road that traverse land owned by any other person or entity. The State of Utah and its political subdivisions reserve the right to make further acknowledgments and notices of acknowledgment with regard to road segments that traverse land owned by other entities, including the United States of America, through one or more of its agencies.

A printed copy of a map showing the location of the road in said county is appended hereto as “Attachment 1,” a printed copy of representative photos of the road is appended hereto as “Attachment 2,” a printed copy of a description of the beginning and ending points of the entire road together with a list of Townships, Ranges and Sections that may be traversed by the road in said county is appended hereto as “Attachment 3,” and a printed copy of the Road Centerline Description Cover Page(s) is appended hereto as “Attachment 4.” The Appendices listed in “Attachment 4” that contain the actual road centerline descriptions are incorporated herein by reference. Affidavits provided by individuals familiar with the road are appended hereto as “Attachment 5.”

A printed copy of this Acknowledgment and Notice of Acknowledgment, together with its Attachments and Appendices, may be viewed and/or obtained at the office of the Utah State Archives.

An electronic copy of this Acknowledgment and Notice of Acknowledgment, together with its Attachments and Appendices, may be viewed and/or downloaded as read-only PDF (Portable Document Format) files via the

Internet at <http://recorded2477roads.utah.gov>.

The owner of the servient estate in the land underlying the road-segments subject to this Acknowledgment and Notice is believed to be the United States of America through one or more of its agencies. Any of such agencies or any other person with a servient ownership claim or a competing dominant estate right-of-way ownership claim, may file a petition in the State District Court for Salt Lake County for a decision regarding the correctness of this Acknowledgment. A claimant shall file a petition within sixty (60) days after receipt of this Notice.

In Witness Whereof, I, John Harja, the official designee of the Governor of the State of Utah, in conformity to the laws of the State (Utah Code Sections 72-5-308 through 310 inclusive), have caused this Acknowledgment and Notice of Acknowledgment to be made.

Signed by my hand in Salt Lake City, Utah, the 23rd day of April, 2008.

By the Governor's Designee



John Harja


CERTIFICATION

State of Utah)
 : ss
County of Salt Lake)

I hereby certify that the signer of the foregoing document, John Harja, is personally known by me, has made a voluntary signature and taken an oath stating that he is the official designee of the Governor of the State of Utah and is authorized to sign this document on the Governor's behalf pursuant to Utah Code Section 72-5-309. He further vouched that, based upon information and belief, the facts alleged therein are true.

Dated this 23rd day of April, 2008.





Notary Public

00165903
B: 487 P: 379 Fee \$0.00 Page 2 of 13
Connie Hansen, Millard Recorder
05/14/2008 01:31:03 PM By UT STATE GOVERNOR





00165903 Fee \$0.00
 B: 487 P: 380
 Connie Hansen, Millard Recorder
 05/14/2008 01:31:03 PM By UT STATE GOVERNOR

Map prepared by the State of Utah
 Automated Geographic Reference Center
 Room 3136 State Office Building
 Salt Lake City, Utah 84114
 Nov 24, 2006

Tolbert Windmill Road - Millard County
SGID RD_ID RD144106

Transportation Network

- Tolbert Windmill Road
- Other Roads
- Title V, Issued Or Under Consideration By BLM Or County
- Photo Event Point

Section = 1 Mile

Land Ownership Categories

- BLM
- Private
- SITLA, State Trust Land
- USFS, National Forest
- State Parks and Recreation
- Tribal, Indian Reservation
- NPS, National Park
- Wilderness
- UDWR Wildlife Reserve
- DOD, Military
- State Sovereign Land
- National Recreation Area
- USFWS, Natl. Wildlife Refuge

1:39,666
 1 inch equals 0.6 miles

Attachment 2



EP144106002



EP144106004



EP144106036



EP144106039

EP000000000

EP000000000

00165903

B: 487 P: 381 Fee \$0.00 Page 4 of 13
Connie Hansen, Millard Recorder
05/14/2008 01:31:03 PM By UT STATE GOVERNOR



Tolbert Windmill Road - Millard County
SGID RD_ID RD144106

Map prepared by the State of Utah
Automated Geographic Reference Center
Room 5130 State Office Building
Salt Lake City, Utah 84114
November 24, 2006



Attachment 3

Beginning & Ending Points and Township, Range, and Section References For:

Popular Name: Tolbert Windmill Road

County: Millard

County Road Number: MC95

State Geographic Information Database (SGID) Road Identification Number: RD144106.

Total Road Length: 6.1 miles more or less.

Beginning at a point on the road centerline located at 39 degrees 23 minutes 22.33 seconds North Latitude and -112 degrees 53 minutes 15.78 seconds West Longitude, which can be converted to mapping accuracy State Plane Utah Central Zone NAD 83 feet coordinates of X = 1,248,233.2 feet and Y = 6,949,415.2 feet based on the US Survey Foot conversion.

Ending at a point on the road centerline located at 39 degrees 24 minutes 14.14 seconds North Latitude and -112 degrees 47 minutes 01.78 seconds West Longitude, which can be converted to mapping accuracy State Plane Utah Central Zone NAD 83 feet coordinates of X = 1,277,666.6 feet and Y = 6,954,217.5 feet based on the US Survey Foot conversion.

This road may traverse:

Township 16 South Range 8 West, Section(s) 19,29,30, Salt Lake Base & Meridian

Township 16 South Range 9 West, Section(s) 21,22,23,24,28,29, Salt Lake Base & Meridian

See Attachment 1 above for a cartographic depiction of the course of this road.

00165903

B: 487 P: 382 Fee \$0.00 Page 5 of 13
Connie Hansen, Millard Recorder
05/14/2008 01:31:03 PM By UT STATE GOVERNOR



**Attachment 4
Road Centerline Description Cover Page(s)**

Popular Name: Tolbert Windmill Road

County: Millard

County Road Number: MC95

State Geographic Information Database (SGID) Road Identification Number: RD144106.

Total Road Length: 6.1 miles more or less.

Centerline Descriptions Of Road-Segments That Cross Over Federally Owned Land, Derived From Global Positioning System Data And Cross-checked against USGS Digital Orthophoto Quadrangles Compiled By The Utah Automated Geographic Reference Center And Entered Into The State Geographic Information Database (SGID).

Road-Segments Listed by SGID Road Identification Number (RD_ID)	Road-Segment Numbers	Believed Ownership Of Servient Estate	Approximate Segment Length	See Attached Appendix
RD144106	001	BLM	5.61 Miles	A
RD144106	002	PVT	0.5 Miles	(not shown)
		Total Road Length	6.1	_____

* Indicates that a Title V permit will be requested, is in process, or has been issued.

† Indicates that road-segments crossing Forest Service land are under consideration by the state and county as of the date of this Acknowledgment and Notice of Acknowledgment.

00165903

B: 487 P: 383 Fee \$0.00
 Connie Hansen, Millard Recorder
 05/14/2008 01:31:03 PM By UT STATE GOVERNOR Page 6 of 13



Attachment 5

00165903

B: 487 P: 384 Fee \$0.00 Page 7 of 13
Connie Hansen, Millard Recorder By UT STATE GOVERNOR
05/14/2008 01:31:03 PM



AFFIDAVIT OF JAY ATKINSON
TOLBERT WINDMILL ROAD
MILLARD COUNTY, UTAH
ROAD NUMBER MC95

State of Utah)
 : ss.
County of Millard)

JAY ATKINSON, being first duly sworn, deposes and states as follows:

1. I am an adult competent to testify about the matters set forth below based upon my personal knowledge. I currently reside in Millard County, Utah. I have lived in Millard County for sixty-eight years. I was an employee of the Millard County Road Department from February of 1970 to April of 2000, and participated in maintenance of the road during that time.

2. I have traveled and am familiar with a road in Millard County known as Tolbert Windmill Road. I am also familiar with the land the road traverses. When I first used and observed the road in the early 1940s, it followed the same route as in 2000 when I last observed it. Attached is a Millard County map showing Tolbert Windmill Road. To the best of my knowledge and based upon my use of and familiarity with this road and the land it traverses, the location and route of the road are correctly illustrated on the attached map.

3. I am informed that the County also identifies this road according to the road number listed above.

4. I have observed that the road has been open to the public for all to use, to come and go as they pleased, since at least as early as the early 1940s and continuing through 1976 to 2000. Throughout this time period I have observed travel on the road by various means, including cars, trucks, recreational vehicles, and pickup trucks. Throughout this time period, the road has been used weekly for ten continuous years prior to 1976, and was so used through 2000.

00165903

B: 487 P: 385 Fee \$0.00
Connie Hansen, Millard Recorder
05/14/2008 01:31:03 PM By UT STATE GOVERNOR

Page 8 of 13




5. Throughout the time period from the early 1940s to 2000, I have used the road myself for the following uses: hunting, county road work and recreation.

6. Throughout the time period described in the previous paragraph, I observed other vehicles from the general public using the road at various times for the uses described in the previous paragraph, plus the following uses: livestock operations, trapping, government access and sightseeing.

7. It is also the reputation in the community that this road has been open to the public for all to use, to come and go as they pleased, since at least as early as the early 1930s and continuing through 1976 to the present, for the uses described in the previous paragraphs.


8. Prior to 1976, I participated in maintenance and construction activities on the road. Construction and maintenance have been performed since the early 1950s by Millard County Road Department.

DATED this 6 day of December, 2006.



JAY ATKINSON

SUBSCRIBED AND SWORN to before me this 6th day of December, 2006.





NOTARY PUBLIC

00165903

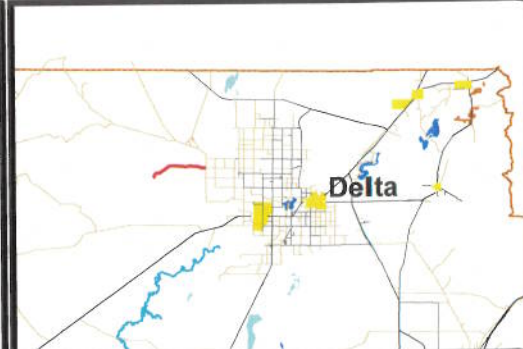
B: 487 P: 386 Fee \$0.00
Connie Hansen, Millard Recorder
05/14/2008 01:31:03 PM By UT STATE GOVERNOR Page 9 of 13





M I L L A R D C O U N T Y

- Interstate
- Highway Major
- Highway Minor
- B Class Road
- - - Unimproved Road
- County Border
- River
- /// Cities / Towns
- Lakes
- Lakes - Intermittent
- Township & Range Line
- Forest Service Lands
- BLM Lands
- State Trust Lands
- Private Lands



AFFIDAVIT OF WILLIAM THAYNE HENRIE

TOLBERT WINDMILL ROAD

MILLARD COUNTY, UTAH

ROAD NUMBER MC95

State of Utah)
 : ss.
County of Millard)

WILLIAM THAYNE HENRIE, being first duly sworn, deposes and states as follows:

1. I am an adult competent to testify about the matters set forth below based upon my personal knowledge. I currently reside in Millard County, Utah. I have lived in Millard County for fifty-eight years. I have been an employee of the Millard County Road Department since June of 1990, have been the Road Department Supervisor from January 1993 to the present and have participated in maintenance of the road during that time.

2. I have traveled and am familiar with a road in Millard County known as Tolbert Windmill Road. I am also familiar with the land the road traverses. When I first used and observed the road in the 1950s, it followed the same route as in 2006 when I last observed it. Attached is a Millard County map showing Tolbert Windmill Road. To the best of my knowledge and based upon my use of and familiarity with this road and the land it traverses, the location and route of the road are correctly illustrated on the attached map.

3. I am informed that the County also identifies this road according to the road number listed above.

4. I have observed that the road has been open to the public for all to use, to come and go as they pleased, since at least as early as the 1950s and continuing through 1976 to the present. Throughout this time period I have observed travel on the road by means of cars, trucks, recreational vehicles, and pickup trucks. Throughout this time period, the road has been used weekly for more than ten continuous years prior to 1976. and is presently used weekly.

00165903

B: 487 P: 388 Fee \$0.00
Connie Hansen, Millard Recorder
05/14/2008 01:31:03 PM

Page 11 of 13

By UT STATE GOVERNOR




5. Throughout the time period from the 1950s to the present, I have used the road myself for camping, hunting, rock hounding, participating in search and rescue efforts and recreation.

6. Throughout the time period described in the previous paragraph, I have observed other vehicles from the general public using the road at various times for the uses described in the previous paragraph, plus mining, prospecting for minerals, livestock operations, trapping, tourism, government access, picnicking, hiking and sightseeing.

7. It is also the reputation in the community that this road has been open to the public for all to use, to come and go as they pleased, since at least as early as the early 1900s and continuing through 1976 to the present, for the uses described in the previous paragraphs.


8. Prior to 1976 I observed graders and other maintenance equipment performing maintenance and construction activities on the road. Maintenance on the road has been performed since 1955 by the Millard County Road Department.

DATED this 5 day of December, 2006.



WILLIAM THAYNE HENRIE

SUBSCRIBED AND SWORN to before me this 5th day of December, 2006.





NOTARY PUBLIC

00165903

B: 487 P: 389 Fee \$0.00
Connie Hansen, Millard Recorder
05/14/2008 01:31:03 PM By UT STATE GOVERNOR Page 12 of 13



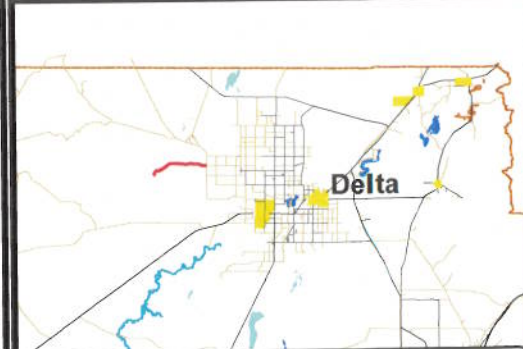


**ROAD = MC095
TOLBERT WINDMILL ROAD**

00165903
 B: 487 P: 390 Fee \$0.00
 Connie Hansen, Millard Recorder Page 13 of 13
 05/14/2008 01:31:03 PM By UT STATE GOVERNOR

M I L L A R D C O U N T Y

- B Class Road of Interest
- Interstate
- Highway Major
- Highway Minor
- B Class Road
- Unimproved Road
- County Border
- River
- Cities / Towns
- Lakes
- Lakes - Intermittent
- Township & Range Line
- Forest Service Lands
- BLM Lands
- State Trust Lands
- Private Lands



Appendix A to Attachment 4

Popular Name: Tolbert Windmill Road

County: Millard

County Road Number: MC95

State Geographic Information Database (SGID) Road Identification Number: RD144106.

Road-Segment Number: 001

Road-Segment Length: 5.61 miles more or less.

Believed owner of the land underlying this road-segment is: Bureau of Land Management.

The following description is based upon the geographic coordinate system using the NAD83 Datum. The source is GPS mapping grade data as indicated in the metadata and/or the transportation data model of the State of Utah Geographic Information Database (SGID).

The road-segment itself is the monument that is identified by its physical presence on the land. The location of said physical presence is closely approximated by mapping grade Global Positioning System (GPS) data. Said data are checked against the corresponding gray-scale 1-meter Digital Orthophoto Quadrangles published by the United States Geological Survey (USGS) to verify a reasonable degree of accuracy. In circumstances where accurate satellite signal acquisition is not possible, such as deep, narrow canyons or under a canopy of dense foliage, or where very sharp curves in the road make accuracy questionable, such portions of the road were digitized from the corresponding gray-scale 1-meter Digital Orthophoto Quadrangles published by the United States Geological Survey (USGS).

This road-segment may traverse:

Township 16 South Range 8 West, Section(s) 19,30, Salt Lake Base & Meridian

Township 16 South Range 9 West, Section(s) 21,22,23,24,28,29, Salt Lake Base & Meridian

The following description closely approximates the location of the centerline of the physical monument (Tolbert Windmill Road)-- Segment 001 based on mapping grade Global Positioning System (GPS) data as defined above:

Beginning at a point on the road center line located at 39 degrees 23 minutes 22.33 seconds North Latitude and -112 degrees 53 minutes 15.78 seconds West Longitude, which can be converted to mapping accuracy State Plane Utah Central Zone NAD 83 feet coordinates of X = 1,248,233.2 feet and Y = 6,949,415.2 feet; thence the following courses along the said road center line:

thence North 88 Degrees 29 Minutes 50 Seconds East	15.8 feet
thence North 88 Degrees 41 Minutes 08 Seconds East	93.5 feet
thence North 89 Degrees 13 Minutes 02 Seconds East	79.4 feet
thence North 79 Degrees 31 Minutes 43 Seconds East	70.7 feet
thence North 60 Degrees 17 Minutes 40 Seconds East	26.7 feet
thence North 68 Degrees 26 Minutes 24 Seconds East	6.3 feet
thence North 40 Degrees 04 Minutes 48 Seconds East	28.9 feet
thence North 28 Degrees 40 Minutes 46 Seconds East	55.5 feet
thence North 25 Degrees 24 Minutes 02 Seconds East	29.5 feet
thence North 22 Degrees 41 Minutes 36 Seconds East	37.8 feet

thence North 21 Degrees 21 Minutes 40 Seconds East 53.3 feet
 thence North 30 Degrees 39 Minutes 16 Seconds East 11.5 feet
 thence North 25 Degrees 24 Minutes 02 Seconds East 39.3 feet
 thence North 25 Degrees 18 Minutes 13 Seconds East 97.1 feet
 thence North 23 Degrees 05 Minutes 28 Seconds East 122.3 feet
 thence North 21 Degrees 46 Minutes 11 Seconds East 125.7 feet
 thence North 19 Degrees 47 Minutes 21 Seconds East 125.1 feet
 thence North 19 Degrees 39 Minutes 37 Seconds East 120.1 feet
 thence North 18 Degrees 54 Minutes 12 Seconds East 114.7 feet
 thence North 18 Degrees 35 Minutes 08 Seconds East 103.3 feet
 thence North 18 Degrees 44 Minutes 40 Seconds East 86.4 feet
 thence North 18 Degrees 17 Minutes 35 Seconds East 71 feet
 thence North 11 Degrees 00 Minutes 02 Seconds East 8.4 feet
 thence North 16 Degrees 37 Minutes 05 Seconds East 47.3 feet
 thence North 17 Degrees 37 Minutes 24 Seconds East 106.6 feet
 thence North 18 Degrees 07 Minutes 32 Seconds East 99.6 feet
 thence North 19 Degrees 01 Minutes 57 Seconds East 85.2 feet
 thence North 21 Degrees 11 Minutes 03 Seconds East 68.1 feet
 thence North 25 Degrees 27 Minutes 02 Seconds East 62.7 feet
 thence North 32 Degrees 52 Minutes 08 Seconds East 61.2 feet
 thence North 46 Degrees 11 Minutes 52 Seconds East 52.9 feet
 thence North 58 Degrees 04 Minutes 59 Seconds East 30 feet
 thence North 59 Degrees 13 Minutes 30 Seconds East 6.5 feet
 thence North 76 Degrees 13 Minutes 31 Seconds East 24 feet
 thence North 84 Degrees 27 Minutes 11 Seconds East 79.1 feet
 thence North 60 Degrees 42 Minutes 59 Seconds East 90.8 feet
 thence North 44 Degrees 09 Minutes 09 Seconds East 98.8 feet
 thence North 34 Degrees 03 Minutes 45 Seconds East 99.4 feet
 thence North 38 Degrees 02 Minutes 43 Seconds East 96.2 feet
 thence North 60 Degrees 36 Minutes 56 Seconds East 90.5 feet
 thence North 79 Degrees 13 Minutes 09 Seconds East 101.1 feet
 thence North 84 Degrees 47 Minutes 57 Seconds East 134.7 feet
 thence North 85 Degrees 00 Minutes 56 Seconds East 140.9 feet
 thence North 85 Degrees 27 Minutes 15 Seconds East 142.1 feet
 thence North 85 Degrees 34 Minutes 01 Seconds East 141.4 feet
 thence North 87 Degrees 07 Minutes 50 Seconds East 139.6 feet
 thence North 87 Degrees 40 Minutes 09 Seconds East 139.5 feet
 thence North 88 Degrees 16 Minutes 08 Seconds East 132.3 feet
 thence North 87 Degrees 28 Minutes 10 Seconds East 118.5 feet
 thence North 87 Degrees 50 Minutes 58 Seconds East 91.9 feet
 thence North 87 Degrees 20 Minutes 14 Seconds East 71.9 feet
 thence North 87 Degrees 40 Minutes 09 Seconds East 27.9 feet
 thence North 89 Degrees 41 Minutes 25 Seconds East 6.2 feet
 thence North 87 Degrees 09 Minutes 35 Seconds East 59.4 feet
 thence North 84 Degrees 44 Minutes 51 Seconds East 60.9 feet
 thence North 84 Degrees 50 Minutes 14 Seconds East 34.9 feet
 thence North 71 Degrees 44 Minutes 28 Seconds East 97.9 feet
 thence North 64 Degrees 52 Minutes 11 Seconds East 115.7 feet
 thence North 63 Degrees 28 Minutes 13 Seconds East 146.3 feet

thence North 63 Degrees 07 Minutes 31 Seconds East 144.5 feet
 thence North 64 Degrees 31 Minutes 27 Seconds East 114.2 feet
 thence North 63 Degrees 32 Minutes 37 Seconds East 80.4 feet
 thence North 64 Degrees 32 Minutes 44 Seconds East 35.5 feet
 thence North 64 Degrees 33 Minutes 11 Seconds East 47.1 feet
 thence North 63 Degrees 35 Minutes 52 Seconds East 124.6 feet
 thence North 63 Degrees 33 Minutes 42 Seconds East 134.8 feet
 thence North 63 Degrees 30 Minutes 46 Seconds East 130.1 feet
 thence North 63 Degrees 26 Minutes 56 Seconds East 129.9 feet
 thence North 63 Degrees 46 Minutes 22 Seconds East 129.9 feet
 thence North 64 Degrees 07 Minutes 07 Seconds East 126.9 feet
 thence North 62 Degrees 20 Minutes 26 Seconds East 117.8 feet
 thence North 59 Degrees 38 Minutes 38 Seconds East 77.3 feet
 thence North 57 Degrees 29 Minutes 10 Seconds East 70.2 feet
 thence North 55 Degrees 49 Minutes 52 Seconds East 92.5 feet
 thence North 55 Degrees 14 Minutes 18 Seconds East 68.4 feet
 thence North 55 Degrees 24 Minutes 12 Seconds East 8.7 feet
 thence North 54 Degrees 22 Minutes 45 Seconds East 86.8 feet
 thence North 55 Degrees 45 Minutes 56 Seconds East 111.1 feet
 thence North 55 Degrees 51 Minutes 51 Seconds East 114.9 feet
 thence North 55 Degrees 34 Minutes 33 Seconds East 98.3 feet
 thence North 54 Degrees 51 Minutes 26 Seconds East 77.5 feet
 thence North 56 Degrees 00 Minutes 01 Seconds East 18.9 feet
 thence North 54 Degrees 38 Minutes 27 Seconds East 53.7 feet
 thence North 55 Degrees 06 Minutes 12 Seconds East 98.8 feet
 thence North 55 Degrees 13 Minutes 19 Seconds East 120.6 feet
 thence North 55 Degrees 10 Minutes 54 Seconds East 95.6 feet
 thence North 54 Degrees 49 Minutes 28 Seconds East 48.8 feet
 thence North 55 Degrees 24 Minutes 12 Seconds East 26.2 feet
 thence North 55 Degrees 09 Minutes 20 Seconds East 111.1 feet
 thence North 56 Degrees 07 Minutes 02 Seconds East 133.5 feet
 thence North 55 Degrees 13 Minutes 19 Seconds East 120.6 feet
 thence North 55 Degrees 13 Minutes 23 Seconds East 93.9 feet
 thence North 55 Degrees 38 Minutes 39 Seconds East 73.3 feet
 thence North 55 Degrees 17 Minutes 46 Seconds East 59.2 feet
 thence North 54 Degrees 09 Minutes 09 Seconds East 25.4 feet
 thence North 55 Degrees 46 Minutes 08 Seconds East 67.6 feet
 thence North 54 Degrees 52 Minutes 13 Seconds East 143.1 feet
 thence North 54 Degrees 43 Minutes 38 Seconds East 159.7 feet
 thence North 55 Degrees 30 Minutes 43 Seconds East 149.5 feet
 thence North 55 Degrees 15 Minutes 49 Seconds East 141.6 feet
 thence North 55 Degrees 12 Minutes 07 Seconds East 143.7 feet
 thence North 54 Degrees 24 Minutes 12 Seconds East 130.6 feet
 thence North 55 Degrees 33 Minutes 15 Seconds East 116.9 feet
 thence North 55 Degrees 50 Minutes 28 Seconds East 98.4 feet
 thence North 57 Degrees 00 Minutes 19 Seconds East 67.4 feet
 thence North 55 Degrees 20 Minutes 09 Seconds East 31.4 feet
 thence North 57 Degrees 51 Minutes 46 Seconds East 11.2 feet
 thence North 55 Degrees 04 Minutes 34 Seconds East 73.4 feet

thence North 55 Degrees 33 Minutes 49 Seconds East 83.6 feet
 thence North 54 Degrees 55 Minutes 42 Seconds East 53.5 feet
 thence North 53 Degrees 07 Minutes 02 Seconds East 12.7 feet
 thence North 54 Degrees 03 Minutes 24 Seconds East 45.6 feet
 thence North 53 Degrees 38 Minutes 33 Seconds East 68.6 feet
 thence North 53 Degrees 16 Minutes 45 Seconds East 90.1 feet
 thence North 53 Degrees 15 Minutes 33 Seconds East 85.6 feet
 thence North 53 Degrees 30 Minutes 19 Seconds East 43.9 feet
 thence North 51 Degrees 48 Minutes 54 Seconds East 11.2 feet
 thence North 53 Degrees 06 Minutes 05 Seconds East 93.6 feet
 thence North 52 Degrees 46 Minutes 49 Seconds East 94 feet
 thence North 53 Degrees 08 Minutes 42 Seconds East 34.7 feet
 thence North 53 Degrees 08 Minutes 42 Seconds East 138.8 feet
 thence North 52 Degrees 37 Minutes 37 Seconds East 136.1 feet
 thence North 52 Degrees 56 Minutes 01 Seconds East 132.7 feet
 thence North 52 Degrees 40 Minutes 26 Seconds East 128.6 feet
 thence North 52 Degrees 38 Minutes 35 Seconds East 127.4 feet
 thence North 53 Degrees 42 Minutes 12 Seconds East 34.1 feet
 thence North 53 Degrees 19 Minutes 25 Seconds East 89.6 feet
 thence North 53 Degrees 44 Minutes 27 Seconds East 106.2 feet
 thence North 53 Degrees 28 Minutes 26 Seconds East 80.5 feet
 thence North 53 Degrees 44 Minutes 15 Seconds East 73.8 feet
 thence North 54 Degrees 09 Minutes 09 Seconds East 64.9 feet
 thence North 54 Degrees 41 Minutes 53 Seconds East 40 feet
 thence North 55 Degrees 21 Minutes 35 Seconds East 16.3 feet
 thence North 55 Degrees 05 Minutes 52 Seconds East 23.1 feet
 thence North 54 Degrees 26 Minutes 53 Seconds East 73.9 feet
 thence North 58 Degrees 00 Minutes 52 Seconds East 90.6 feet
 thence North 65 Degrees 49 Minutes 18 Seconds East 81.1 feet
 thence North 72 Degrees 25 Minutes 14 Seconds East 66.3 feet
 thence North 78 Degrees 50 Minutes 59 Seconds East 15.7 feet
 thence North 79 Degrees 53 Minutes 02 Seconds East 27 feet
 thence North 80 Degrees 33 Minutes 35 Seconds East 18.6 feet
 thence North 87 Degrees 46 Minutes 22 Seconds East 78.5 feet
 thence South 87 Degrees 43 Minutes 36 Seconds East 87.4 feet
 thence South 85 Degrees 29 Minutes 38 Seconds East 89.9 feet
 thence South 84 Degrees 24 Minutes 13 Seconds East 86.1 feet
 thence South 83 Degrees 17 Minutes 36 Seconds East 64.5 feet
 thence South 76 Degrees 16 Minutes 24 Seconds East 9.5 feet
 thence North 89 Degrees 41 Minutes 24 Seconds East 23.6 feet
 thence South 88 Degrees 16 Minutes 29 Seconds East 64.7 feet
 thence South 88 Degrees 57 Minutes 43 Seconds East 83.7 feet
 thence North 89 Degrees 41 Minutes 24 Seconds East 78.1 feet
 thence North 88 Degrees 38 Minutes 37 Seconds East 71.9 feet
 thence North 89 Degrees 02 Minutes 20 Seconds East 57.7 feet
 thence North 86 Degrees 49 Minutes 39 Seconds East 13.1 feet
 thence North 88 Degrees 00 Minutes 19 Seconds East 11.2 feet
 thence North 87 Degrees 31 Minutes 44 Seconds East 34.8 feet
 thence North 87 Degrees 04 Minutes 14 Seconds East 50.2 feet

thence North 88 Degrees 11 Minutes 44 Seconds East 75.5 feet
 thence North 87 Degrees 24 Minutes 45 Seconds East 57.8 feet
 thence North 89 Degrees 41 Minutes 24 Seconds East 13.8 feet
 thence North 80 Degrees 13 Minutes 40 Seconds East 6 feet
 thence North 89 Degrees 01 Minutes 44 Seconds East 85.3 feet
 thence North 88 Degrees 07 Minutes 40 Seconds East 144.4 feet
 thence North 88 Degrees 19 Minutes 57 Seconds East 138.5 feet
 thence North 88 Degrees 17 Minutes 34 Seconds East 134.6 feet
 thence North 89 Degrees 15 Minutes 49 Seconds East 132.2 feet
 thence North 89 Degrees 14 Minutes 37 Seconds East 126.3 feet
 thence North 88 Degrees 47 Minutes 07 Seconds East 124.7 feet
 thence North 89 Degrees 14 Minutes 07 Seconds East 124 feet
 thence North 82 Degrees 18 Minutes 14 Seconds East 125.1 feet
 thence North 80 Degrees 01 Minutes 07 Seconds East 103.5 feet
 thence North 79 Degrees 25 Minutes 59 Seconds East 70 feet
 thence North 80 Degrees 43 Minutes 02 Seconds East 6.3 feet
 thence North 73 Degrees 22 Minutes 34 Seconds East 14 feet
 thence North 72 Degrees 16 Minutes 36 Seconds East 75.6 feet
 thence North 71 Degrees 30 Minutes 53 Seconds East 91.5 feet
 thence North 85 Degrees 29 Minutes 05 Seconds East 111.9 feet
 thence South 84 Degrees 23 Minutes 55 Seconds East 130.6 feet
 thence South 82 Degrees 35 Minutes 57 Seconds East 139.4 feet
 thence South 83 Degrees 59 Minutes 01 Seconds East 148.9 feet
 thence South 84 Degrees 26 Minutes 52 Seconds East 160.6 feet
 thence South 86 Degrees 10 Minutes 01 Seconds East 163.5 feet
 thence South 86 Degrees 19 Minutes 17 Seconds East 165.1 feet
 thence South 87 Degrees 31 Minutes 01 Seconds East 161.6 feet
 thence South 87 Degrees 49 Minutes 13 Seconds East 158.6 feet
 thence South 86 Degrees 57 Minutes 25 Seconds East 162.7 feet
 thence South 86 Degrees 01 Minutes 55 Seconds East 167.1 feet
 thence South 84 Degrees 40 Minutes 28 Seconds East 173.7 feet
 thence South 84 Degrees 47 Minutes 09 Seconds East 170.4 feet
 thence South 85 Degrees 40 Minutes 28 Seconds East 12.2 feet
 thence South 85 Degrees 04 Minutes 05 Seconds East 143.6 feet
 thence South 86 Degrees 24 Minutes 08 Seconds East 120.4 feet
 thence South 87 Degrees 57 Minutes 02 Seconds East 87.7 feet
 thence South 86 Degrees 10 Minutes 56 Seconds East 31.9 feet
 thence North 89 Degrees 41 Minutes 24 Seconds East 9.2 feet
 thence South 87 Degrees 12 Minutes 29 Seconds East 133.4 feet
 thence South 87 Degrees 29 Minutes 02 Seconds East 179.7 feet
 thence South 87 Degrees 46 Minutes 02 Seconds East 184.9 feet
 thence South 87 Degrees 39 Minutes 57 Seconds East 184.9 feet
 thence South 86 Degrees 42 Minutes 49 Seconds East 177.8 feet
 thence South 86 Degrees 30 Minutes 38 Seconds East 168.4 feet
 thence South 85 Degrees 33 Minutes 21 Seconds East 162.3 feet
 thence South 85 Degrees 00 Minutes 32 Seconds East 159.8 feet
 thence South 84 Degrees 13 Minutes 17 Seconds East 173.2 feet
 thence South 84 Degrees 57 Minutes 02 Seconds East 175.6 feet
 thence South 84 Degrees 34 Minutes 41 Seconds East 177.4 feet

thence South 83 Degrees 46 Minutes 51 Seconds East 176 feet
 thence South 82 Degrees 55 Minutes 56 Seconds East 166.1 feet
 thence South 81 Degrees 08 Minutes 51 Seconds East 144.2 feet
 thence South 81 Degrees 07 Minutes 25 Seconds East 100.7 feet
 thence South 78 Degrees 51 Minutes 53 Seconds East 54.6 feet
 thence South 78 Degrees 40 Minutes 34 Seconds East 11.4 feet
 thence South 80 Degrees 18 Minutes 07 Seconds East 11.3 feet
 thence South 78 Degrees 39 Minutes 34 Seconds East 97.5 feet
 thence South 78 Degrees 55 Minutes 30 Seconds East 147.9 feet
 thence South 79 Degrees 35 Minutes 37 Seconds East 155.3 feet
 thence South 79 Degrees 00 Minutes 00 Seconds East 153.9 feet
 thence South 79 Degrees 16 Minutes 08 Seconds East 150.8 feet
 thence South 78 Degrees 11 Minutes 50 Seconds East 147 feet
 thence South 75 Degrees 35 Minutes 41 Seconds East 134.3 feet
 thence South 73 Degrees 47 Minutes 35 Seconds East 108.5 feet
 thence South 77 Degrees 51 Minutes 44 Seconds East 100.5 feet
 thence South 87 Degrees 39 Minutes 11 Seconds East 141.6 feet
 thence North 87 Degrees 18 Minutes 32 Seconds East 157.9 feet
 thence North 88 Degrees 21 Minutes 48 Seconds East 155.9 feet
 thence North 89 Degrees 26 Minutes 13 Seconds East 148.6 feet
 thence North 79 Degrees 02 Minutes 43 Seconds East 138.5 feet
 thence North 64 Degrees 53 Minutes 47 Seconds East 142.4 feet
 thence North 65 Degrees 21 Minutes 51 Seconds East 157.7 feet
 thence North 68 Degrees 33 Minutes 00 Seconds East 158.3 feet
 thence North 76 Degrees 37 Minutes 14 Seconds East 18.9 feet
 thence North 76 Degrees 13 Minutes 48 Seconds East 142.4 feet
 thence North 82 Degrees 38 Minutes 07 Seconds East 165.6 feet
 thence North 84 Degrees 38 Minutes 51 Seconds East 168 feet
 thence North 81 Degrees 05 Minutes 29 Seconds East 164.6 feet
 thence North 77 Degrees 40 Minutes 07 Seconds East 160.7 feet
 thence North 79 Degrees 55 Minutes 41 Seconds East 154.8 feet
 thence North 82 Degrees 34 Minutes 51 Seconds East 145.8 feet
 thence North 85 Degrees 14 Minutes 22 Seconds East 139.5 feet
 thence North 86 Degrees 52 Minutes 11 Seconds East 133.4 feet
 thence North 87 Degrees 15 Minutes 11 Seconds East 123.5 feet
 thence North 87 Degrees 25 Minutes 53 Seconds East 116.6 feet
 thence North 87 Degrees 24 Minutes 21 Seconds East 115.3 feet
 thence North 87 Degrees 07 Minutes 23 Seconds East 95.2 feet
 thence North 85 Degrees 47 Minutes 53 Seconds East 48.3 feet
 thence North 85 Degrees 41 Minutes 56 Seconds East 14.1 feet
 thence North 89 Degrees 41 Minutes 23 Seconds East 10.5 feet
 thence North 86 Degrees 32 Minutes 30 Seconds East 65.7 feet
 thence North 83 Degrees 50 Minutes 02 Seconds East 77.2 feet
 thence North 85 Degrees 59 Minutes 54 Seconds East 20.4 feet
 thence North 85 Degrees 41 Minutes 56 Seconds East 14.1 feet
 thence North 85 Degrees 00 Minutes 53 Seconds East 140.9 feet
 thence South 89 Degrees 28 Minutes 40 Seconds East 158.2 feet
 thence South 77 Degrees 29 Minutes 22 Seconds East 153.8 feet
 thence South 72 Degrees 04 Minutes 04 Seconds East 154.1 feet

thence South 68 Degrees 42 Minutes 07 Seconds East 144.3 feet
 thence South 69 Degrees 22 Minutes 54 Seconds East 135.9 feet
 thence South 72 Degrees 16 Minutes 55 Seconds East 131.5 feet
 thence South 79 Degrees 45 Minutes 24 Seconds East 121.8 feet
 thence South 88 Degrees 27 Minutes 30 Seconds East 152.3 feet
 thence South 88 Degrees 25 Minutes 50 Seconds East 190.1 feet
 thence South 88 Degrees 00 Minutes 06 Seconds East 211.8 feet
 thence South 87 Degrees 31 Minutes 33 Seconds East 216.1 feet
 thence South 86 Degrees 37 Minutes 37 Seconds East 219.6 feet
 thence South 86 Degrees 47 Minutes 28 Seconds East 224.5 feet
 thence South 86 Degrees 39 Minutes 54 Seconds East 221.9 feet
 thence South 86 Degrees 11 Minutes 35 Seconds East 214.8 feet
 thence South 86 Degrees 35 Minutes 41 Seconds East 202.5 feet
 thence South 86 Degrees 53 Minutes 04 Seconds East 186.7 feet
 thence South 87 Degrees 44 Minutes 04 Seconds East 94.9 feet
 thence South 87 Degrees 54 Minutes 54 Seconds East 86.4 feet
 thence South 87 Degrees 22 Minutes 28 Seconds East 140.9 feet
 thence South 87 Degrees 37 Minutes 23 Seconds East 91 feet
 thence North 86 Degrees 43 Minutes 44 Seconds East 19.1 feet
 thence North 89 Degrees 41 Minutes 23 Seconds East 10.5 feet
 thence South 87 Degrees 36 Minutes 25 Seconds East 76.5 feet
 thence South 87 Degrees 32 Minutes 42 Seconds East 115.6 feet
 thence South 88 Degrees 35 Minutes 30 Seconds East 131.3 feet
 thence South 89 Degrees 16 Minutes 48 Seconds East 146 feet
 thence South 89 Degrees 04 Minutes 22 Seconds East 151.9 feet
 thence South 89 Degrees 00 Minutes 29 Seconds East 144.4 feet
 thence South 88 Degrees 52 Minutes 28 Seconds East 131 feet
 thence South 81 Degrees 51 Minutes 56 Seconds East 118.4 feet
 thence South 67 Degrees 51 Minutes 51 Seconds East 124.6 feet
 thence South 57 Degrees 49 Minutes 45 Seconds East 150.9 feet
 thence South 56 Degrees 54 Minutes 22 Seconds East 163.9 feet
 thence South 57 Degrees 29 Minutes 50 Seconds East 160.4 feet
 thence South 58 Degrees 05 Minutes 57 Seconds East 155.1 feet
 thence South 58 Degrees 15 Minutes 06 Seconds East 150.2 feet
 thence South 57 Degrees 56 Minutes 53 Seconds East 145.3 feet
 thence South 58 Degrees 02 Minutes 26 Seconds East 135.8 feet
 thence South 62 Degrees 45 Minutes 48 Seconds East 119.9 feet
 thence South 73 Degrees 56 Minutes 23 Seconds East 54.7 feet
 thence South 74 Degrees 05 Minutes 23 Seconds East 56.4 feet
 thence South 85 Degrees 53 Minutes 50 Seconds East 102.3 feet more or less to **the ending**

point at: 39 degrees 24 minutes 14.27 seconds North Latitude and -112 degrees 47 minutes 35.08 seconds West Longitude, which can be converted to mapping accuracy State Plane Utah Central Zone NAD 83 feet coordinates of X = 1,275,053.6 feet and Y = 6,954,268.7 feet.