

**Acknowledgment and  
Notice of Acknowledgment  
of Acceptance of R.S. 2477  
Right-of-Way Grant**

Ent 103228 Bk 895 Pg 195 - 207  
Date: 30-MAY-2008 9:18AM  
Fee: None  
Filed By: LCJ  
LOUISE JONES, Recorder  
SAN JUAN COUNTY CORPORATION  
For: GOVERNOR STATE OF UTAH

**THE STATE OF UTAH**

**TO ALL WHOM THESE PRESENTS SHALL COME, Greeting:**

**Know ye,** This is an Acknowledgment and Notice of Acknowledgment made under Utah Code Sections 72-5-309 through 310 inclusive, that the grant of the United States of America of “the right of way for the construction of highways over public lands, not reserved for public uses” under United States Revised Statutes 2477 (43 U.S.C. Section 932 (repealed October 21, 1976, with proviso recognizing the validity of rights-of-way already established)) was accepted for and on behalf of the State of Utah and its political subdivision San Juan County as it pertains to the highway located in San Juan County known as EAST BIG CANYON ROAD; County Road Number: B295; State Geographic Information Database (SGID) Road Identification Number: RD190328. Total road length is 1.25 miles more or less.

The reason for this Acknowledgment and Notice of Acknowledgment includes, but is not limited to, the fact that the road was constructed, mechanically, or by continuous use as a public highway for a period of at least ten years, over public lands not reserved for public uses, prior to the earlier of (a) the October 21, 1976 repeal of R.S. 2477 or (b) the date the servient estate was reserved for public uses.

This Acknowledgment and Notice of Acknowledgment applies only to the segments of the road that traverse land owned by the Bureau of Land Management, United States Department of the Interior, and does not apply to segments of the road that traverse land owned by any other person or entity. The State of Utah and its political subdivisions reserve the right to make further acknowledgments and notices of acknowledgment with regard to road segments that traverse land owned by other entities, including the United States of America, through one or more of its agencies.

A printed copy of a map showing the location of the road in said county is appended hereto as “Attachment 1,” a printed copy of representative photos of the road is appended hereto as “Attachment 2,” a printed copy of a description of the beginning and ending points of the entire road together with a list of Townships, Ranges and Sections that may be traversed by the road in said county is appended hereto as “Attachment 3,” and a printed copy of the Road Centerline Description Cover Page(s) is appended hereto as “Attachment 4.” The Appendices listed in “Attachment 4” that contain the actual road centerline descriptions are incorporated herein by reference. Affidavits provided by individuals familiar with the road are appended hereto as “Attachment 5.”

A printed copy of this Acknowledgment and Notice of Acknowledgment, together with its Attachments and Appendices, may be viewed and/or obtained at the office of the Utah State Archives.

An electronic copy of this Acknowledgment and Notice of Acknowledgment, together with its Attachments and Appendices, may be viewed and/or downloaded as read-only PDF (Portable Document Format) files via the

Internet at <http://recorded2477roads.utah.gov>.

The owner of the servient estate in the land underlying the road-segments subject to this Acknowledgment and Notice is believed to be the United States of America through one or more of its agencies. Any of such agencies or any other person with a servient ownership claim or a competing dominant estate right-of-way ownership claim, may file a petition in the State District Court for Salt Lake County for a decision regarding the correctness of this Acknowledgment. A claimant shall file a petition within sixty (60) days after receipt of this Notice.

**In Witness Whereof**, I, John Harja, the official designee of the Governor of the State of Utah, in conformity to the laws of the State (Utah Code Sections 72-5-308 through 310 inclusive), have caused this Acknowledgment and Notice of Acknowledgment to be made.

Signed by my hand in Salt Lake City, Utah, the 22<sup>nd</sup> day of May, 2008.

By the Governor's Designee

  
\_\_\_\_\_  
John Harja


**CERTIFICATION**

State of Utah                    )  
  : ss  
County of Salt Lake         )

I hereby certify that the signer of the foregoing document, John Harja, is personally known by me, has made a voluntary signature and taken an oath stating that he is the official designee of the Governor of the State of Utah and is authorized to sign this document on the Governor's behalf pursuant to Utah Code Section 72-5-309. He further vouched that, based upon information and belief, the facts alleged therein are true.

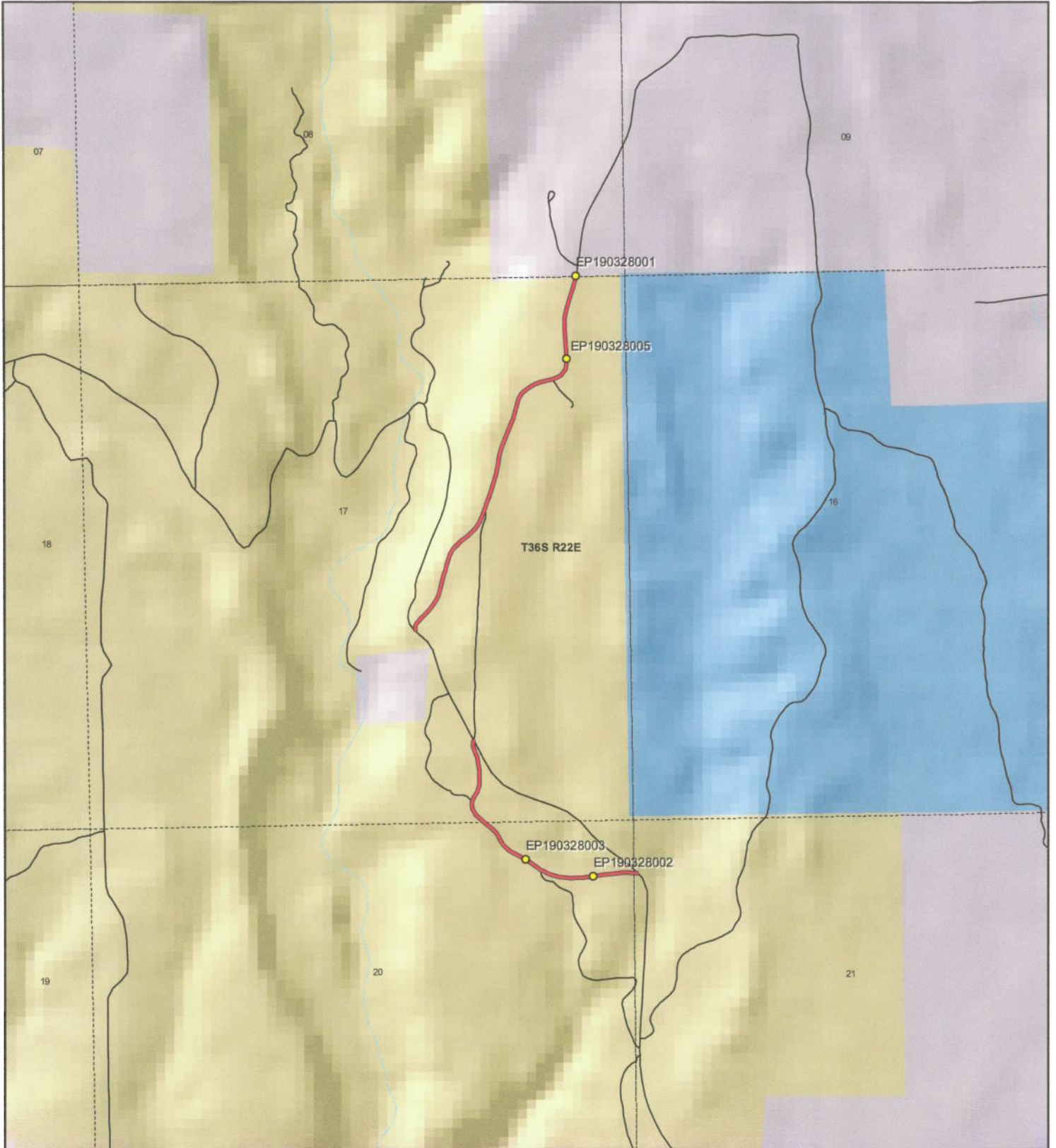
Dated this 22<sup>nd</sup> day of May, 2008.




  
\_\_\_\_\_  
Notary Public



Attachment 1



 <p>1:15,143 1 inch equals 0.2 miles</p>		<p align="center"><b>EAST BIG CANYON ROAD - San Juan County</b> <b>SGID RD_ID RD190328</b></p> <table border="0"> <tr> <td colspan="2"><b>Land Ownership Categories</b></td> <td colspan="2"><b>Transportation Network</b></td> </tr> <tr> <td> BLM</td> <td> Wilderness</td> <td> EAST BIG CANYON ROAD</td> <td> Title V: Issued Or Under Consideration By BLM Or County</td> </tr> <tr> <td> Private</td> <td> UDWR Wildlife Reserve</td> <td> Other Roads</td> <td> Photo Event Point</td> </tr> <tr> <td> SITLA, State Trust Land</td> <td> DOD, Military</td> <td> Section = 1 Mile</td> <td></td> </tr> <tr> <td> USFS, National Forest</td> <td> State Sovereign Land</td> <td></td> <td></td> </tr> <tr> <td> State Parks and Recreation</td> <td> National Recreation Area</td> <td></td> <td></td> </tr> <tr> <td> Tribal, Indian Reservation</td> <td> USFWS, Natl. Wildlife Refuge</td> <td></td> <td></td> </tr> <tr> <td> NPS, National Park</td> <td></td> <td></td> <td></td> </tr> </table>	<b>Land Ownership Categories</b>		<b>Transportation Network</b>		BLM	Wilderness	EAST BIG CANYON ROAD	Title V: Issued Or Under Consideration By BLM Or County	Private	UDWR Wildlife Reserve	Other Roads	Photo Event Point	SITLA, State Trust Land	DOD, Military	Section = 1 Mile		USFS, National Forest	State Sovereign Land			State Parks and Recreation	National Recreation Area			Tribal, Indian Reservation	USFWS, Natl. Wildlife Refuge			NPS, National Park				<p>Map prepared by the State of Utah Automated Geographic Reference Center Room 5130 State Office Building Salt Lake City, Utah 84114 Apr 08, 2008</p>  
<b>Land Ownership Categories</b>		<b>Transportation Network</b>																																	
BLM	Wilderness	EAST BIG CANYON ROAD	Title V: Issued Or Under Consideration By BLM Or County																																
Private	UDWR Wildlife Reserve	Other Roads	Photo Event Point																																
SITLA, State Trust Land	DOD, Military	Section = 1 Mile																																	
USFS, National Forest	State Sovereign Land																																		
State Parks and Recreation	National Recreation Area																																		
Tribal, Indian Reservation	USFWS, Natl. Wildlife Refuge																																		
NPS, National Park																																			

Attachment 2



EP190328001



EP190328002



EP190328003



EP190328005

EP000000000

EP000000000

**EAST BIG CANYON ROAD - San Juan County**  
**SGID RD\_ID RD190328**



Map prepared by the State of Utah  
Automated Geographic Reference Center  
Room 5130 State Office Building  
Salt Lake City, Utah 84114  
April 11, 2008





## Attachment 3

### Beginning & Ending Points and Township, Range, and Section References For:

**Popular Name: EAST BIG CANYON ROAD**

**County: San Juan**

**County Road Number: B295**

**State Geographic Information Database (SGID) Road Identification Number: RD190328.**

**Total Road Length: 1.25 miles more or less.**

**Beginning at a point** on the road centerline located at 37 degrees 38 minutes 54.75 seconds North Latitude and -109 degrees 30 minutes 43.58 seconds West Longitude, which can be converted to mapping accuracy State Plane Utah South Zone NAD 83 feet coordinates of X = 2,215,908.5 feet and Y = 10,206,134.8 feet based on the US Survey Foot conversion.

**Ending at a point** on the road centerline located at 37 degrees 39 minutes 52.26 seconds North Latitude and -109 degrees 30 minutes 49.98 seconds West Longitude, which can be converted to mapping accuracy State Plane Utah South Zone NAD 83 feet coordinates of X = 2,215,270.5 feet and Y = 10,211,939.4 feet based on the US Survey Foot conversion.

This road may traverse:

Township 36 South Range 22 East, Section(s) 8,17,20,21, Salt Lake Base & Meridian  
See Attachment 1 above for a cartographic depiction of the course of this road.

**Attachment 4  
Road Centerline Description Cover Page(s)**

**Popular Name: EAST BIG CANYON ROAD**

**County: San Juan**

**County Road Number: B295**

**State Geographic Information Database (SGID) Road Identification Number: RD190328.**

**Total Road Length: 1.25 miles more or less.**

**Centerline Descriptions Of Road-Segments That Cross Over Federally Owned Land, Derived From Global Positioning System Data And Cross-checked against USGS Digital Orthophoto Quadrangles Compiled By The Utah Automated Geographic Reference Center And Entered Into The State Geographic Information Database (SGID).**

<b>Road-Segments Listed by SGID Road Identification Number (RD_ID)</b>	<b>Road-Segment Numbers</b>	<b>Believed Ownership Of Servient Estate</b>	<b>Approximate Segment Length</b>	<b>See Attached Appendix</b>
<b>RD190328</b>	<b>001</b>	<b>BLM</b>	<b>0.49 Miles</b>	<b>A</b>
<b>RD190328</b>	<b>002</b>	<b>BLM</b>	<b>0.76 Miles</b>	<b>B</b>
<b>RD190328</b>	<b>003</b>	<b>PVT</b>	<b>0.01 Miles</b>	<b>(not shown)</b>
		<b>Total Road Length</b>	<b>1.25</b>	<b>_____</b>

\* Indicates that a Title V permit will be requested, is in process, or has been issued.

† Indicates that road-segments crossing Forest Service land are under consideration by the state and county as of the date of this Acknowledgment and Notice of Acknowledgment.

## **Attachment 5**

**AFFIDAVIT OF RICHARD I. WATKINS**

**EAST BIG CANYON ROAD**

**SAN JUAN COUNTY, UTAH**

**COUNTY ROAD NUMBER B295**

State of Utah                    )  
  : ss  
County of San Juan            )

Richard I. Watkins, being first duly sworn, deposes and states as follows:

1. I am an adult competent to testify about the matters set forth below based upon my personal knowledge. I currently reside in San Juan County, Utah. I have lived in San Juan County since 1937.

2. I have traveled and am familiar with a road in San Juan County known as East Big Canyon Road. I am also familiar with the land the road traverses. When I first used and observed the road in the mid 1950's, it followed the same route as in 2000, when I last observed it. Attached is a San Juan County map showing East Big Canyon Road. To the best of my knowledge and based upon my use of and familiarity with this road and the land it traverses, the location and route of the road are correctly illustrated on the attached map.

3. I am informed that the County identifies this road according to the road number described above.

4. I have observed that the road has been open to the public for all to use, to come and go as they pleased, since at least as early as the mid 1950's and continuing through 1976 to 2000. Throughout this time period I have observed travel on the road by various means, including: automobile, pickup, jeep, ATV and horse. Throughout this time period, the road was



used daily, weather permitting, for more than 10 continuous years prior to 1976, and was used daily, weather permitting, in 2000.

5. Throughout the time period from the mid 1950's to 2000, I have used the road myself for the following uses: sight-seeing, farming, wood gathering and hunting.

6. Throughout the time period described in the previous paragraph, I observed vehicles using the road at various times for the uses described in the previous paragraph, plus the following uses: ATV use and recreation.

7. It is also the reputation in the community that this road has been open to the public for all to use, to come and go as they pleased, since at least as early as 1950 and continuing through 1976 to the present, for the uses described in the previous paragraphs.


8. I observed the graded surface prior to 1976.

Dated this 19 day of September, 2007.

*Richard I. Watkins*

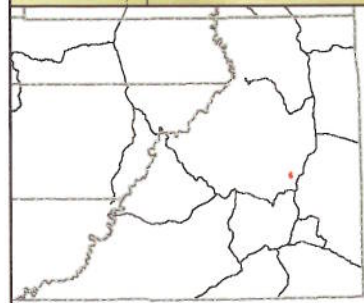
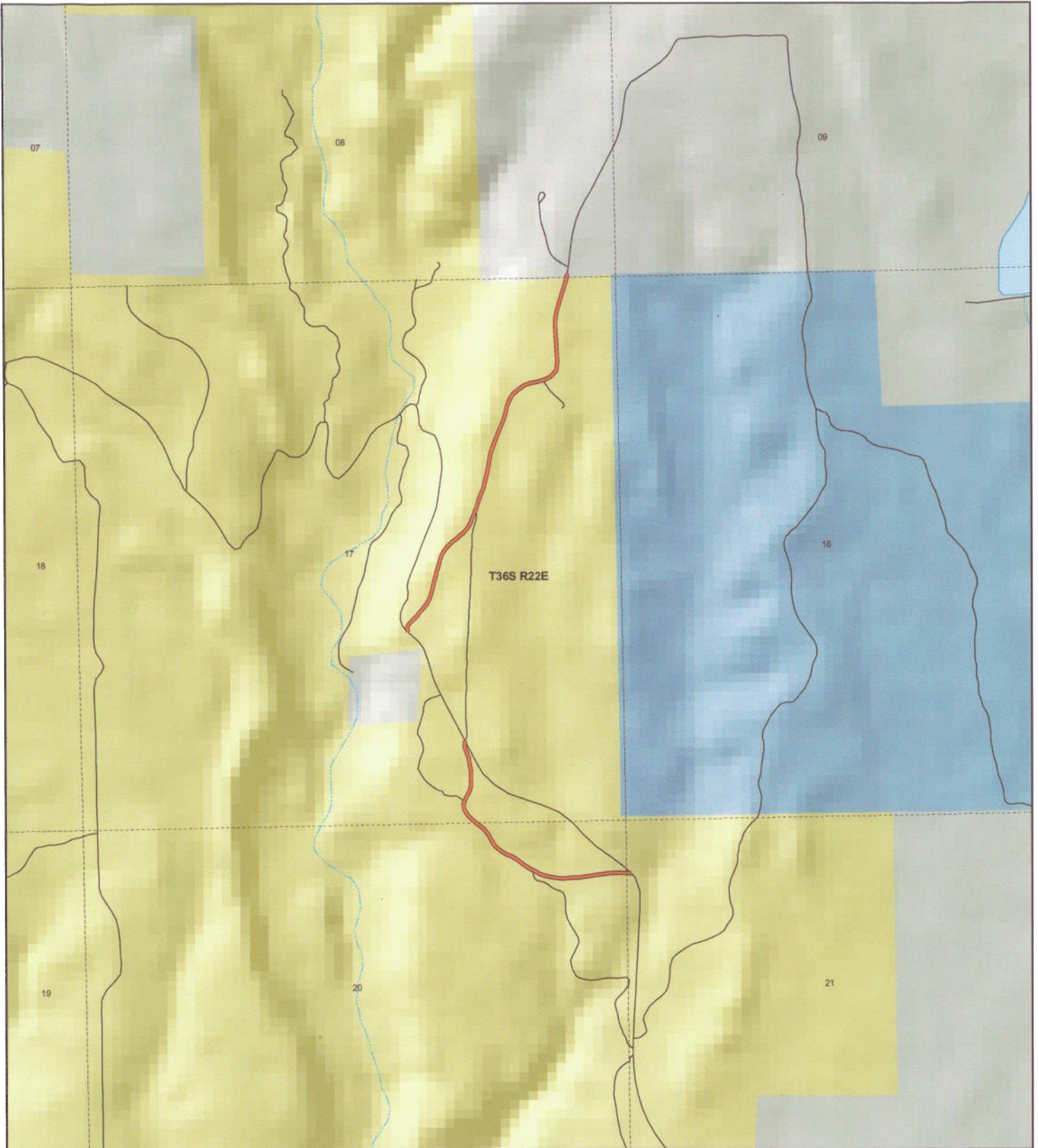
Richard I. Watkins

SUBSCRIBED AND SWORN TO before me this 19<sup>th</sup> day of September, 2007.



*Gloria Schrader*

Notary Public



**EAST BIG CANYON**  
**County Unique - B295**

**Land Ownership Categories**

- BLM
- ◆ US Forest Service
- Private
- ◆ State Lands
- ◆ National Parks & Monuments (NPS)
- ◆ Wilderness
- ◆ National Recreation Area
- ◆ State Parks
- ◆ Tribal Lands

**Transportation Network**

- EAST BIG CANYON
- State / U.S. Highway
- Local Roads

**Misc**

- City / Town
- Municipalities
- Section = 1 Mile



1:14,885  
 1 inch equals 0.2 miles  
 Aug 01, 2007

**AFFIDAVIT OF ALBERT E. STEELE**

**EAST BIG CANYON ROAD**

**SAN JUAN COUNTY, UTAH**

**COUNTY ROAD NUMBER B295**

State of Utah                    )  
  : ss  
County of San Juan            )

Albert E. Steele, being first duly sworn, deposes and states as follows:

1. I am an adult competent to testify about the matters set forth below based upon my personal knowledge. I currently reside in San Juan County, Utah. I have lived in San Juan County for 60 years.

2. I have traveled and am familiar with a road in San Juan County known as East Big Canyon Road. I am also familiar with the land the road traverses. When I first used and observed the road in 1960, it followed the same route as in 2002, when I last observed it. Attached is a San Juan County map showing East Big Canyon Road. To the best of my knowledge and based upon my use of and familiarity with this road and the land it traverses, the location and route of the road are correctly illustrated on the attached map.

3. I am informed that the County identifies this road according to the road number described above.

4. I have observed that the road has been open to the public for all to use, to come and go as they pleased, since at least as early as 1960 and continuing through 1976 to 2002. Throughout this time period I have observed travel on the road by various means, including: pickup, automobile, other truck, camper, jeep and oil equipment. Throughout this time period,



the road was used weekly for more than 10 continuous years prior to 1976 and was used weekly in 2002.

5. Throughout the time period from 1960 to 2002, I have used the road myself for the following uses: predator control and recreation.

6. Throughout the time period described in the previous paragraph, I observed vehicles using the road at various times for the uses described in the previous paragraph, plus the following uses: livestock operations, tourism, wood gathering, hunting, mineral prospecting, oil and gas exploration, and traveling in and through the area.


7. It is also the reputation in the community that this road has been open to the public for all to use, to come and go as they pleased, since at least as early as the early 1930s and continuing through 1976 to the present, for the uses described in the previous paragraphs.

8. I observed the graded surface prior to 1976.

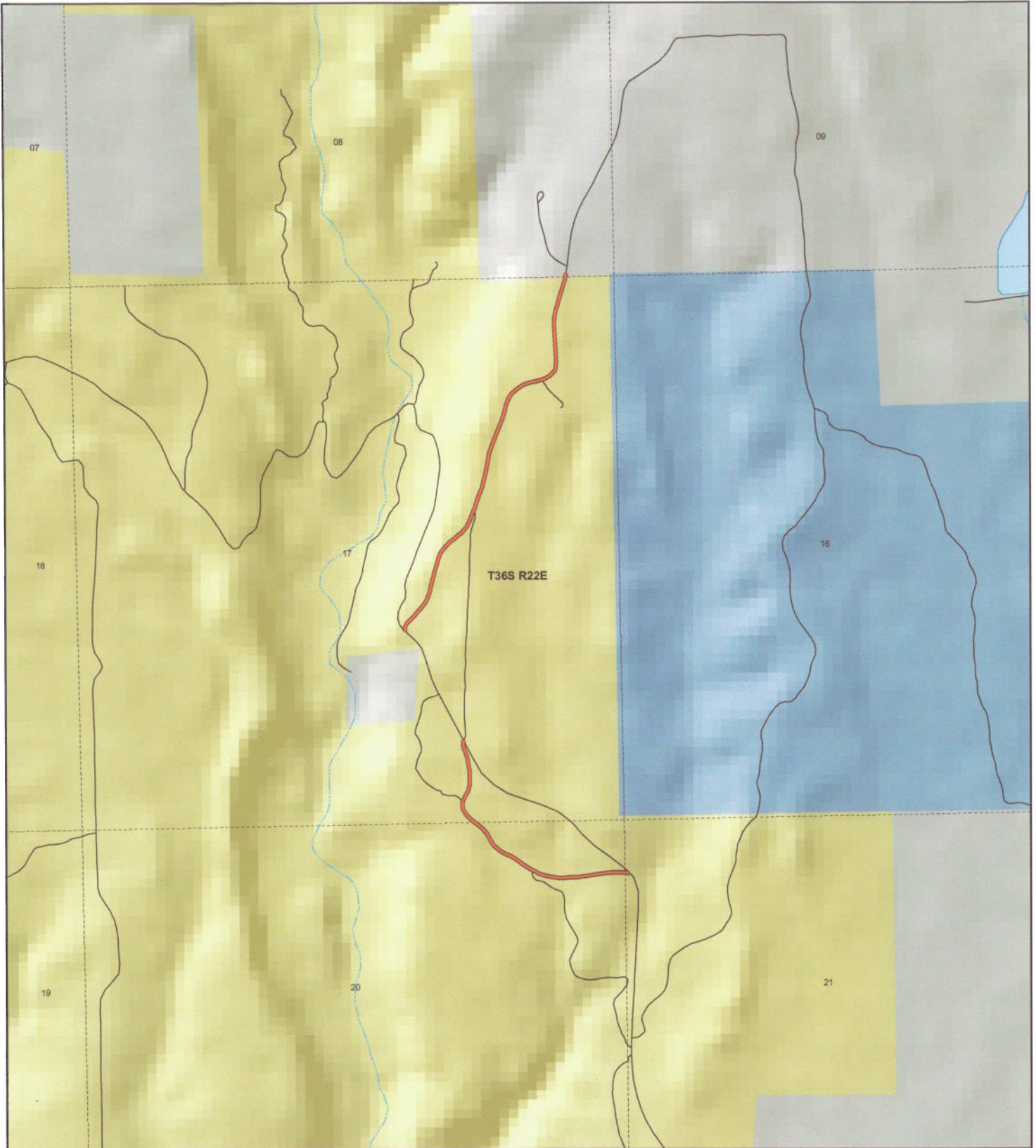
Dated this 18<sup>th</sup> day of September, 2007.

Albert E. Steele  
Albert E. Steele

SUBSCRIBED AND SWORN TO before me this 18<sup>th</sup> day of September, 2007.



Gloria Schrader  
Notary Public



**EAST BIG CANYON**  
**County Unique - B295**

**Land Ownership Categories**

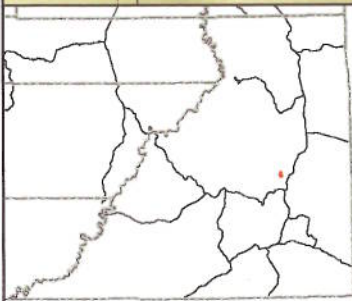
- BLM
- US Forest Service
- Private
- State Lands
- National Parks & Monuments (NPS)
- Wilderness
- National Recreation Area
- State Parks
- Tribal Lands

**Transportation Network**

- EAST BIG CANYON
- State / U.S. Highway
- Local Roads

**Misc**

- City / Town
- Municipalities
- Section = 1 Mile



1:14,885  
 1 inch equals 0.2 miles  
 Aug 01, 2007



## Appendix A to Attachment 4

**Popular Name: EAST BIG CANYON ROAD**

**County: San Juan**

**County Road Number: B295**

**State Geographic Information Database (SGID) Road Identification Number: RD190328.**

**Road-Segment Number: 001**

**Road-Segment Length: 0.49 miles more or less.**

**Believed owner of the land underlying this road-segment is: Bureau of Land Management.**

*The following description is based upon the geographic coordinate system using the NAD83 Datum. The source is GPS mapping grade data as indicated in the metadata and/or the transportation data model of the State of Utah Geographic Information Database (SGID).*

The road-segment itself is the monument that is identified by its physical presence on the land. The location of said physical presence is closely approximated by mapping grade Global Positioning System (GPS) data. Said data are checked against the corresponding gray-scale 1-meter Digital Orthophoto Quadrangles published by the United States Geological Survey (USGS) to verify a reasonable degree of accuracy. In circumstances where accurate satellite signal acquisition is not possible, such as deep, narrow canyons or under a canopy of dense foliage, or where very sharp curves in the road make accuracy questionable, such portions of the road were digitized from the corresponding gray-scale 1-meter Digital Orthophoto Quadrangles published by the United States Geological Survey (USGS).

This road-segment may traverse:

Township 36 South Range 22 East, Section(s) 17,20,21, Salt Lake Base & Meridian

The following description closely approximates the location of the centerline of the physical monument (EAST BIG CANYON ROAD)-- Segment 001 based on mapping grade Global Positioning System (GPS) data as defined above:

**Beginning at a point** on the road center line located at 37 degrees 38 minutes 54.75 seconds North Latitude and -109 degrees 30 minutes 43.58 seconds West Longitude, which can be converted to mapping accuracy State Plane Utah South Zone NAD 83 feet coordinates of X = 2,215,908.5 feet and Y = 10,206,134.8 feet; thence the following courses along the said road center line:

thence North 82 Degrees 52 Minutes 39 Seconds West 22.8 feet  
thence North 86 Degrees 00 Minutes 23 Seconds West 21 feet  
thence North 86 Degrees 00 Minutes 01 Seconds West 9.6 feet  
thence North 87 Degrees 10 Minutes 43 Seconds West 42.1 feet  
thence North 89 Degrees 59 Minutes 07 Seconds West 58.1 feet  
thence South 83 Degrees 22 Minutes 47 Seconds West 71.6 feet  
thence South 83 Degrees 33 Minutes 56 Seconds West 67.7 feet  
thence South 82 Degrees 54 Minutes 33 Seconds West 61.1 feet  
thence South 80 Degrees 53 Minutes 50 Seconds West 60.1 feet  
thence South 80 Degrees 20 Minutes 16 Seconds West 28.3 feet  
thence South 77 Degrees 55 Minutes 21 Seconds West 8 feet



thence South 82 Degrees 49 Minutes 15 Seconds West 27.4 feet  
thence South 82 Degrees 38 Minutes 42 Seconds West 29.4 feet  
thence South 84 Degrees 35 Minutes 55 Seconds West 33.3 feet  
thence South 89 Degrees 08 Minutes 05 Seconds West 33.8 feet  
thence South 84 Degrees 32 Minutes 20 Seconds West 40.2 feet  
thence South 85 Degrees 54 Minutes 17 Seconds West 44.7 feet  
thence North 86 Degrees 26 Minutes 53 Seconds West 53.6 feet  
thence North 82 Degrees 21 Minutes 05 Seconds West 61.6 feet  
thence North 77 Degrees 09 Minutes 19 Seconds West 62 feet  
thence North 72 Degrees 05 Minutes 02 Seconds West 56.7 feet  
thence North 62 Degrees 48 Minutes 17 Seconds West 44.8 feet  
thence North 63 Degrees 13 Minutes 31 Seconds West 32.4 feet  
thence North 68 Degrees 30 Minutes 27 Seconds West 1.8 feet  
thence North 58 Degrees 18 Minutes 12 Seconds West 37.1 feet  
thence North 56 Degrees 37 Minutes 08 Seconds West 40.2 feet  
thence North 55 Degrees 11 Minutes 12 Seconds West 47.3 feet  
thence North 54 Degrees 58 Minutes 26 Seconds West 53.9 feet  
thence North 61 Degrees 35 Minutes 46 Seconds West 58.7 feet  
thence North 63 Degrees 27 Minutes 29 Seconds West 58.8 feet  
thence North 61 Degrees 50 Minutes 37 Seconds West 62 feet  
thence North 50 Degrees 03 Minutes 32 Seconds West 81.3 feet  
thence North 30 Degrees 44 Minutes 46 Seconds West 67.4 feet  
thence North 25 Degrees 18 Minutes 23 Seconds West 59 feet  
thence North 43 Degrees 03 Minutes 47 Seconds West 71.1 feet  
thence North 50 Degrees 28 Minutes 16 Seconds West 74.8 feet  
thence North 50 Degrees 54 Minutes 17 Seconds West 15 feet  
thence North 50 Degrees 53 Minutes 57 Seconds West 51.7 feet  
thence North 46 Degrees 37 Minutes 15 Seconds West 60.8 feet  
thence North 30 Degrees 55 Minutes 57 Seconds West 66.3 feet  
thence North 07 Degrees 21 Minutes 29 Seconds West 61.5 feet  
thence North 23 Degrees 39 Minutes 12 Seconds East 12.9 feet  
thence North 23 Degrees 31 Minutes 47 Seconds East 46.3 feet  
thence North 29 Degrees 05 Minutes 53 Seconds East 62.1 feet  
thence North 15 Degrees 38 Minutes 11 Seconds East 66.9 feet  
thence North 02 Degrees 12 Minutes 17 Seconds East 67.3 feet  
thence North 01 Degrees 21 Minutes 19 Seconds West 71.9 feet  
thence North 11 Degrees 57 Minutes 33 Seconds West 65 feet  
thence North 07 Degrees 10 Minutes 31 Seconds West 63.1 feet  
thence North 22 Degrees 54 Minutes 18 Seconds West 61.5 feet  
thence North 20 Degrees 45 Minutes 12 Seconds West 59.2 feet

thence North 07 Degrees 40 Minutes 27 Seconds East 54.3 feet more or less to **the ending point at:** 37 degrees 39 minutes 07.75 seconds North Latitude and -109 degrees 31 minutes 03.31 seconds West Longitude, which can be converted to mapping accuracy State Plane Utah South Zone NAD 83 feet coordinates of X = 2,214,294.4 feet and Y = 10,207,415.0 feet.

## Appendix B to Attachment 4

**Popular Name: EAST BIG CANYON ROAD**

**County: San Juan**

**County Road Number: B295**

**State Geographic Information Database (SGID) Road Identification Number: RD190328.**

**Road-Segment Number: 002**

**Road-Segment Length: 0.76 miles more or less.**

**Believed owner of the land underlying this road-segment is: Bureau of Land Management.**

*The following description is based upon the geographic coordinate system using the NAD83 Datum. The source is GPS mapping grade data as indicated in the metadata and/or the transportation data model of the State of Utah Geographic Information Database (SGID).*

The road-segment itself is the monument that is identified by its physical presence on the land. The location of said physical presence is closely approximated by mapping grade Global Positioning System (GPS) data. Said data are checked against the corresponding gray-scale 1-meter Digital Orthophoto Quadrangles published by the United States Geological Survey (USGS) to verify a reasonable degree of accuracy. In circumstances where accurate satellite signal acquisition is not possible, such as deep, narrow canyons or under a canopy of dense foliage, or where very sharp curves in the road make accuracy questionable, such portions of the road were digitized from the corresponding gray-scale 1-meter Digital Orthophoto Quadrangles published by the United States Geological Survey (USGS).

This road-segment may traverse:

Township 36 South Range 22 East, Section(s) 17, Salt Lake Base & Meridian

The following description closely approximates the location of the centerline of the physical monument (EAST BIG CANYON ROAD)-- Segment 002 based on mapping grade Global Positioning System (GPS) data as defined above:

**Beginning at a point** on the road center line located at 37 degrees 39 minutes 18.27 seconds North Latitude and -109 degrees 31 minutes 10.01 seconds West Longitude, which can be converted to mapping accuracy State Plane Utah South Zone NAD 83 feet coordinates of X = 2,213,733.2 feet and Y = 10,208,467.3 feet; thence the following courses along the said road center line:

thence North 10 Degrees 23 Minutes 59 Seconds West 39.3 feet  
thence North 24 Degrees 10 Minutes 40 Seconds East 36.4 feet  
thence North 41 Degrees 24 Minutes 36 Seconds East 36.5 feet  
thence North 44 Degrees 41 Minutes 28 Seconds East 38.5 feet  
thence North 42 Degrees 05 Minutes 18 Seconds East 40.9 feet  
thence North 41 Degrees 59 Minutes 36 Seconds East 44.4 feet  
thence North 40 Degrees 22 Minutes 49 Seconds East 46.3 feet  
thence North 37 Degrees 37 Minutes 59 Seconds East 49.1 feet  
thence North 31 Degrees 12 Minutes 18 Seconds East 52.7 feet  
thence North 22 Degrees 23 Minutes 51 Seconds East 50.2 feet  
thence North 14 Degrees 43 Minutes 05 Seconds East 50.6 feet



thence North 12 Degrees 23 Minutes 26 Seconds East 47.8 feet  
 thence North 13 Degrees 21 Minutes 08 Seconds East 48.6 feet  
 thence North 15 Degrees 31 Minutes 45 Seconds East 48.1 feet  
 thence North 15 Degrees 05 Minutes 12 Seconds East 47 feet  
 thence North 15 Degrees 00 Minutes 28 Seconds East 53.4 feet  
 thence North 14 Degrees 56 Minutes 46 Seconds East 56.1 feet  
 thence North 18 Degrees 53 Minutes 55 Seconds East 53.9 feet  
 thence North 31 Degrees 52 Minutes 34 Seconds East 55.4 feet  
 thence North 40 Degrees 30 Minutes 22 Seconds East 57.2 feet  
 thence North 47 Degrees 25 Minutes 03 Seconds East 53.7 feet  
 thence North 50 Degrees 14 Minutes 11 Seconds East 48 feet  
 thence North 51 Degrees 29 Minutes 13 Seconds East 45.1 feet  
 thence North 47 Degrees 01 Minutes 42 Seconds East 45.5 feet  
 thence North 42 Degrees 40 Minutes 11 Seconds East 39.5 feet  
 thence North 35 Degrees 20 Minutes 17 Seconds East 40 feet  
 thence North 28 Degrees 38 Minutes 31 Seconds East 35.2 feet  
 thence North 24 Degrees 10 Minutes 25 Seconds East 40.4 feet  
 thence North 21 Degrees 56 Minutes 24 Seconds East 46.8 feet  
 thence North 20 Degrees 27 Minutes 48 Seconds East 50.9 feet  
 thence North 18 Degrees 07 Minutes 34 Seconds East 6.2 feet  
 thence North 18 Degrees 00 Minutes 18 Seconds East 49.1 feet  
 thence North 19 Degrees 04 Minutes 32 Seconds East 56.4 feet  
 thence North 18 Degrees 20 Minutes 12 Seconds East 56.4 feet  
 thence North 19 Degrees 04 Minutes 32 Seconds East 56.4 feet  
 thence North 15 Degrees 35 Minutes 33 Seconds East 58.7 feet  
 thence North 14 Degrees 48 Minutes 24 Seconds East 59.1 feet  
 thence North 10 Degrees 44 Minutes 24 Seconds East 56.5 feet  
 thence North 11 Degrees 17 Minutes 00 Seconds East 52.3 feet  
 thence North 09 Degrees 44 Minutes 26 Seconds East 52.7 feet  
 thence North 09 Degrees 32 Minutes 33 Seconds East 55.6 feet  
 thence North 17 Degrees 02 Minutes 42 Seconds East 60.5 feet  
 thence North 19 Degrees 10 Minutes 54 Seconds East 62 feet  
 thence North 20 Degrees 45 Minutes 02 Seconds East 61.2 feet  
 thence North 21 Degrees 12 Minutes 35 Seconds East 61.7 feet  
 thence North 22 Degrees 08 Minutes 25 Seconds East 59.3 feet  
 thence North 20 Degrees 08 Minutes 26 Seconds East 62 feet  
 thence North 16 Degrees 33 Minutes 29 Seconds East 64.5 feet  
 thence North 13 Degrees 52 Minutes 09 Seconds East 64.3 feet  
 thence North 17 Degrees 28 Minutes 11 Seconds East 63.4 feet  
 thence North 32 Degrees 38 Minutes 25 Seconds East 63.3 feet  
 thence North 48 Degrees 19 Minutes 38 Seconds East 69.5 feet  
 thence North 57 Degrees 26 Minutes 19 Seconds East 72.6 feet  
 thence North 68 Degrees 23 Minutes 53 Seconds East 68.7 feet  
 thence North 78 Degrees 09 Minutes 44 Seconds East 67.3 feet  
 thence North 74 Degrees 37 Minutes 22 Seconds East 35.3 feet  
 thence North 74 Degrees 32 Minutes 13 Seconds East 32.6 feet  
 thence North 64 Degrees 27 Minutes 40 Seconds East 69.3 feet  
 thence North 39 Degrees 07 Minutes 52 Seconds East 79 feet  
 thence North 07 Degrees 37 Minutes 26 Seconds East 80.8 feet



thence North 04 Degrees 11 Minutes 00 Seconds West 82.5 feet  
thence North 04 Degrees 12 Minutes 51 Seconds West 81.9 feet  
thence North 03 Degrees 42 Minutes 54 Seconds West 82.8 feet  
thence North 02 Degrees 46 Minutes 43 Seconds West 83.8 feet  
thence North 00 Degrees 08 Minutes 45 Seconds East 82.7 feet  
thence North 09 Degrees 32 Minutes 13 Seconds East 80.6 feet  
thence North 16 Degrees 20 Minutes 44 Seconds East 80.1 feet  
thence North 18 Degrees 03 Minutes 00 Seconds East 78.1 feet  
thence North 16 Degrees 45 Minutes 23 Seconds East 73.8 feet  
thence North 15 Degrees 33 Minutes 14 Seconds East 62.4 feet  
thence North 13 Degrees 09 Minutes 52 Seconds East 32.4 feet  
thence North 13 Degrees 26 Minutes 14 Seconds East 12.6 feet more or less to **the ending**

**point at:** 37 degrees 39 minutes 51.93 seconds North Latitude and -109 degrees 30 minutes 50.08 seconds West Longitude, which can be converted to mapping accuracy State Plane Utah South Zone NAD 83 feet coordinates of X = 2,215,263.8 feet and Y = 10,211,905.6 feet.