

**Acknowledgment and
Notice of Acknowledgment
of Acceptance of R.S. 2477
Right-of-Way Grant**

Ent 103244 Bk 895 Pg 403 -415
Date: 30-MAY-2008 9:52AM
Fee: None
Filed By: LCJ
LOUISE JONES, Recorder
SAN JUAN COUNTY CORPORATION
For: GOVERNOR STATE OF UTAH

THE STATE OF UTAH

TO ALL WHOM THESE PRESENTS SHALL COME, Greeting:

Know ye, This is an Acknowledgment and Notice of Acknowledgment made under Utah Code Sections 72-5-309 through 310 inclusive, that the grant of the United States of America of “the right of way for the construction of highways over public lands, not reserved for public uses” under United States Revised Statutes 2477 (43 U.S.C. Section 932 (repealed October 21, 1976, with proviso recognizing the validity of rights-of-way already established)) was accepted for and on behalf of the State of Utah and its political subdivision San Juan County as it pertains to the highway located in San Juan County known as BUTTS ROAD; County Road Number: B334; State Geographic Information Database (SGID) Road Identification Number: RD190365. Total road length is 3 miles more or less.

The reason for this Acknowledgment and Notice of Acknowledgment includes, but is not limited to, the fact that the road was constructed, mechanically, or by continuous use as a public highway for a period of at least ten years, over public lands not reserved for public uses, prior to the earlier of (a) the October 21, 1976 repeal of R.S. 2477 or (b) the date the servient estate was reserved for public uses.

This Acknowledgment and Notice of Acknowledgment applies only to the segments of the road that traverse land owned by the Bureau of Land Management, United States Department of the Interior, and does not apply to segments of the road that traverse land owned by any other person or entity. The State of Utah and its political subdivisions reserve the right to make further acknowledgments and notices of acknowledgment with regard to road segments that traverse land owned by other entities, including the United States of America, through one or more of its agencies.

A printed copy of a map showing the location of the road in said county is appended hereto as “Attachment 1,” a printed copy of representative photos of the road is appended hereto as “Attachment 2,” a printed copy of a description of the beginning and ending points of the entire road together with a list of Townships, Ranges and Sections that may be traversed by the road in said county is appended hereto as “Attachment 3,” and a printed copy of the Road Centerline Description Cover Page(s) is appended hereto as “Attachment 4.” The Appendices listed in “Attachment 4” that contain the actual road centerline descriptions are incorporated herein by reference. Affidavits provided by individuals familiar with the road are appended hereto as “Attachment 5.”

A printed copy of this Acknowledgment and Notice of Acknowledgment, together with its Attachments and Appendices, may be viewed and/or obtained at the office of the Utah State Archives.

An electronic copy of this Acknowledgment and Notice of Acknowledgment, together with its Attachments and Appendices, may be viewed and/or downloaded as read-only PDF (Portable Document Format) files via the

Internet at <http://recorded2477roads.utah.gov>.

The owner of the servient estate in the land underlying the road-segments subject to this Acknowledgment and Notice is believed to be the United States of America through one or more of its agencies. Any of such agencies or any other person with a servient ownership claim or a competing dominant estate right-of-way ownership claim, may file a petition in the State District Court for Salt Lake County for a decision regarding the correctness of this Acknowledgment. A claimant shall file a petition within sixty (60) days after receipt of this Notice.

In Witness Whereof, I, John Harja, the official designee of the Governor of the State of Utah, in conformity to the laws of the State (Utah Code Sections 72-5-308 through 310 inclusive), have caused this Acknowledgment and Notice of Acknowledgment to be made.

Signed by my hand in Salt Lake City, Utah, the 22nd day of May, 2008.

By the Governor's Designee



John Harja


CERTIFICATION

State of Utah)
 : ss
County of Salt Lake)

I hereby certify that the signer of the foregoing document, John Harja, is personally known by me, has made a voluntary signature and taken an oath stating that he is the official designee of the Governor of the State of Utah and is authorized to sign this document on the Governor's behalf pursuant to Utah Code Section 72-5-309. He further vouched that, based upon information and belief, the facts alleged therein are true.

Dated this 22nd day of May, 2008.





Notary Public



Land Ownership Categories

- BLM
- Private
- SITLA, State Trust Land
- USFS, National Forest
- State Parks and Recreation
- Tribal, Indian Reservation
- NPS, National Park

Transportation Network

- BUTTS ROAD
- Other Roads
- Title V: Issued Or Under Consideration By BLM Or County
- Photo Event Point
- Section = 1 Mile

BUTTS ROAD - San Juan County
SGID RD_ID RD190365

1:24,067
1 inch equals 0.4 miles

Map prepared by the State of Utah
 Automated Geographic Reference Center
 Room 5130 State Office Building
 Salt Lake City, Utah 84114
 Apr 07, 2008

Attachment 2



EP190365001



EP190365002



EP190365003

EP000000000

EP000000000

EP000000000

BUTTS ROAD - San Juan County
SGID RD_ID RD190365

Map prepared by the State of Utah
Automated Geographic Reference Center
Room 5130 State Office Building
Salt Lake City, Utah 84114
April 11, 2008



Attachment 3

Beginning & Ending Points and Township, Range, and Section References For:

Popular Name: BUTTS ROAD

County: San Juan

County Road Number: B334

State Geographic Information Database (SGID) Road Identification Number: RD190365.

Total Road Length: 3 miles more or less.

Beginning at a point on the road centerline located at 37 degrees 53 minutes 14.92 seconds North Latitude and -109 degrees 07 minutes 03.98 seconds West Longitude, which can be converted to mapping accuracy State Plane Utah South Zone NAD 83 feet coordinates of X = 2,327,829.2 feet and Y = 10,295,777.3 feet based on the US Survey Foot conversion.

Ending at a point on the road centerline located at 37 degrees 53 minutes 14.65 seconds North Latitude and -109 degrees 03 minutes 46.73 seconds West Longitude, which can be converted to mapping accuracy State Plane Utah South Zone NAD 83 feet coordinates of X = 2,343,637.2 feet and Y = 10,296,157.3 feet based on the US Survey Foot conversion.

This road may traverse:

Township 33 South Range 26 East, Section(s) 19,20,21,22,28,29,30, Salt Lake Base & Meridian
See Attachment 1 above for a cartographic depiction of the course of this road.

**Attachment 4
Road Centerline Description Cover Page(s)**

Popular Name: BUTTS ROAD

County: San Juan

County Road Number: B334

State Geographic Information Database (SGID) Road Identification Number: RD190365.

Total Road Length: 3 miles more or less.

Centerline Descriptions Of Road-Segments That Cross Over Federally Owned Land, Derived From Global Positioning System Data And Cross-checked against USGS Digital Orthophoto Quadrangles Compiled By The Utah Automated Geographic Reference Center And Entered Into The State Geographic Information Database (SGID).

Road-Segments Listed by SGID Road Identification Number (RD ID)	Road-Segment Numbers	Believed Ownership Of Servient Estate	Approximate Segment Length	See Attached Appendix
RD190365	001	PVT	0.49 Miles	(not shown)
RD190365	002	BLM	0.26 Miles	A
RD190365	003	PVT	2.24 Miles	(not shown)
		Total Road Length	3	_____

* Indicates that a Title V permit will be requested, is in process, or has been issued.

† Indicates that road-segments crossing Forest Service land are under consideration by the state and county as of the date of this Acknowledgment and Notice of Acknowledgment.

Attachment 5

AFFIDAVIT OF CLEM E. WASHBURN

BUTTS ROAD

SAN JUAN COUNTY, UTAH

COUNTY ROAD NUMBER B334

State of Utah)
 : ss
County of San Juan)

Clem E. Washburn, being first duly sworn, deposes and states as follows:

1. I am an adult competent to testify about the matters set forth below based upon my personal knowledge. I currently reside in San Juan County, Utah. I have lived in San Juan County since 1953.

2. I have traveled and am familiar with a road in San Juan County known as Butts Road. I am also familiar with the land the road traverses. When I first used and observed the road in 1953, it followed the same route as in 2007, when I last observed it. Attached is a San Juan County map showing Butts Road. To the best of my knowledge and based upon my use of and familiarity with this road and the land it traverses, the location and route of the road are correctly illustrated on the attached map.

3. I am informed that the County identifies this road according to the road number described above.

4. I have observed that the road has been open to the public for all to use, to come and go as they pleased, since at least as early as 1953 and continuing through 1976 to the present. Throughout this time period I have observed travel on the road by various means, including automobile, jeep motorcycle, pickup truck, commercial truck, gravel truck and road grader. Throughout this time period, the road has been used daily.


5. Throughout the time period from the summer of 1953 to 2007, I have used the road myself for the following uses: livestock operations.

6. Throughout the time period described in the previous paragraph, I observed vehicles using the road at various times for the uses described in the previous paragraph, plus the following uses: farming, traveling in and through the area, residential access, hunting, recreation and government access.


7. It is also the reputation in the community that this road has been open to the public for all to use, to come and go as they pleased, since at least as early as the early 1930s and continuing through 1976 to the present, for the uses described in the previous paragraphs.

8. I observed the following evidence of construction and maintenance performed on the road prior to 1976: I observed the graded surface of the road.

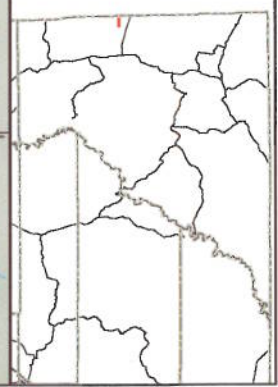
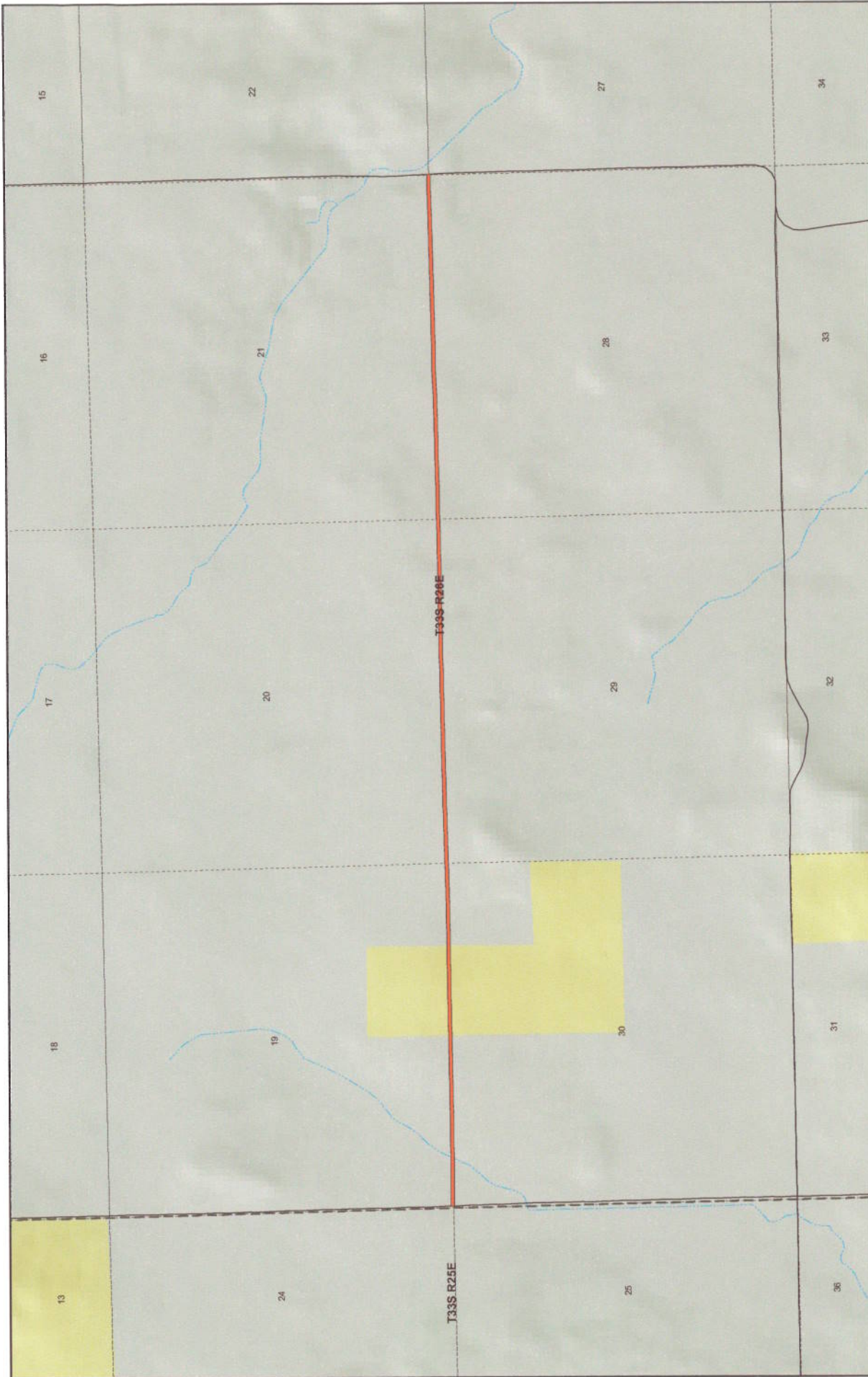
Dated this 18 day of September, 2007.


Clem E. Washburn

SUBSCRIBED AND SWORN TO before me this 18th day of September, 2007.




Notary Public



BUTTS
County Unique - B334

- Land Ownership Categories**
- BLM
 - National Recreation Area
 - SITLA, State Trust Land
 - USFS, National Forest
 - National Parks & Monuments (NPS)
- Misc**
- City / Town
 - Municipalities
 - Section = 1 Mile
- Transportation Network**
- BUTTS
 - State / U.S. Highway
 - Local Roads



1:24,067
1 inch equals 0.4 miles
Jul 26, 2007

AFFIDAVIT OF LYNN L. ADAMS

BUTTS ROAD

SAN JUAN COUNTY, UTAH

COUNTY ROAD NUMBER B334

State of Utah)
 : ss
County of San Juan)

Lynn L. Adams, being first duly sworn, deposes and states as follows:

1. I am an adult competent to testify about the matters set forth below based upon my personal knowledge. I currently reside in San Juan County, Utah. I have lived in San Juan County for 82 years. I worked for the San Juan County Roads Department from 1961 to 1987.

2. I have traveled and am familiar with a road in San Juan County known as Butts Road. I am also familiar with the land the road traverses. When I first used and observed the road in 1939, it followed the same route as in 2007, when I last observed it. Attached is a San Juan County map showing Butts Road. To the best of my knowledge and based upon my use of and familiarity with this road and the land it traverses, the location and route of the road are correctly illustrated on the attached map.

3. I am informed that the County identifies this road according to the road number described above.

4. I have observed that the road has been open to the public for all to use, to come and go as they pleased, since at least as early as 1939 and continuing through 1976 to 2007. Throughout this time period I have observed travel on the road by various means, including: car, truck, pickup, motorcycle, and ATV. Throughout this time period, the road has been used daily,

weather permitting, for more than 10 continuous years prior to 1976 and was used daily, weather permitting, in 2007.


5. Throughout the time period from 1939 to 2007, I have used the road myself for the following uses: maintenance services and livestock operations.

6. Throughout the time period described in the previous paragraph, I observed vehicles using the road at various times for the uses described in the previous paragraph, plus the following uses: hunting, ranching, mineral prospecting, wood gathering, and oil and gas exploration.


7. It is also the reputation in the community that this road has been open to the public for all to use, to come and go as they pleased, since at least as early as the early 1930s and continuing through 1976 to the present, for the uses described in the previous paragraphs.

8. I personally performed maintenance activities prior to 1976.

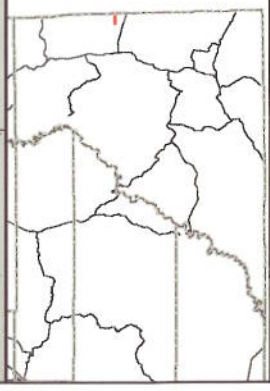
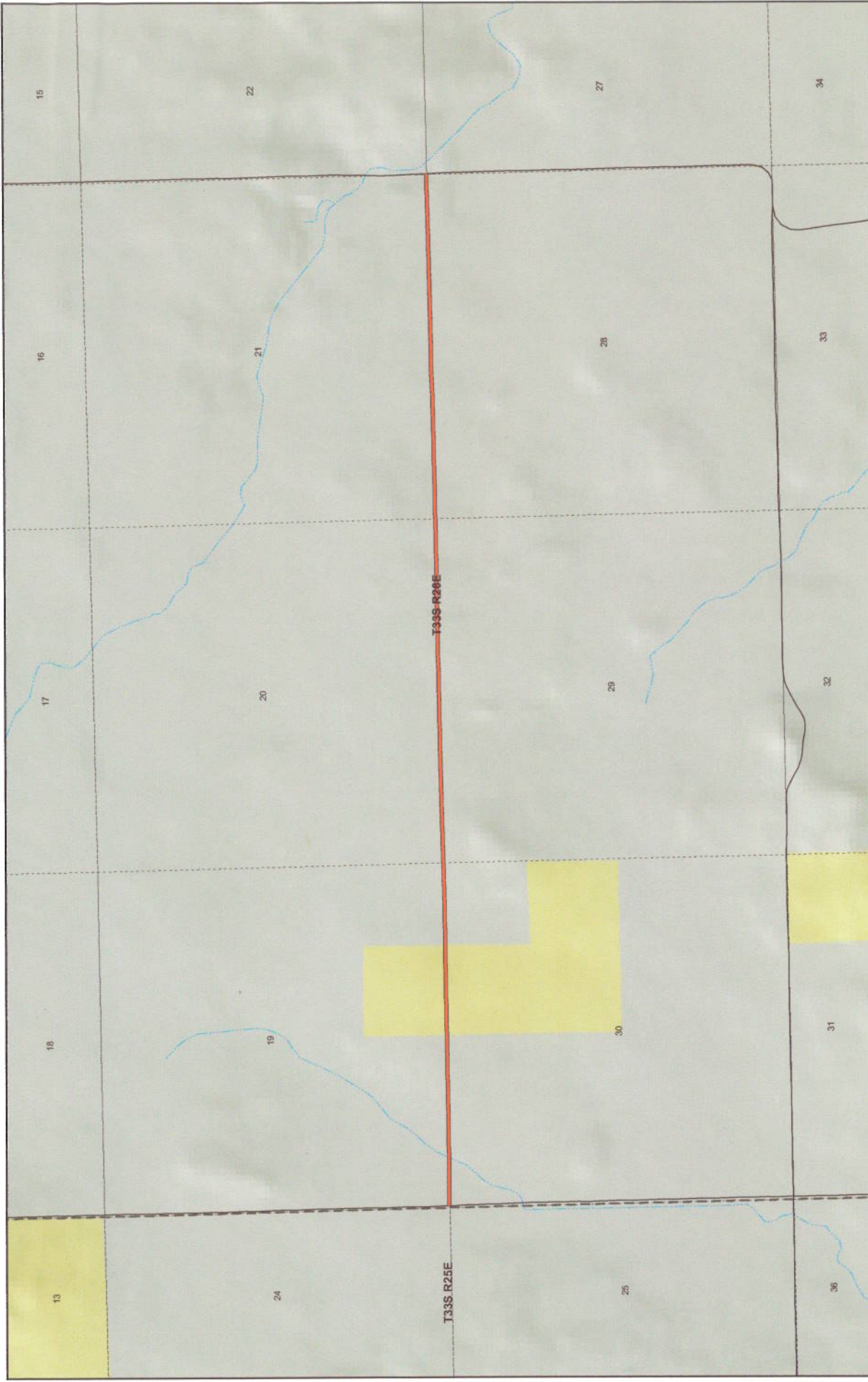
Dated this 17 day of September, 2007.


Lynn L. Adams

SUBSCRIBED AND SWORN TO before me this 17th day of September, 2007.




Notary Public



BUTTS
County Unique - B334

- Land Ownership Categories**
- BLM
 - National Recreation Area
 - SITLA, State Trust Land
 - USFS, National Forest
 - National Parks & Monuments (NPS)
- Misc**
- City / Town
 - Municipalities
 - Section = 1 Mile
 - Private
 - Wilderness
 - State Park
 - Tribal Lands
- Transportation Network**
- BUTTS
 - State / U.S. Highway
 - Local Roads



1:24,067
1 inch equals 0.4 miles
Jul 26, 2007

Appendix A to Attachment 4

Popular Name: BUTTS ROAD

County: San Juan

County Road Number: B334

State Geographic Information Database (SGID) Road Identification Number: RD190365.

Road-Segment Number: 002

Road-Segment Length: 0.26 miles more or less.

Believed owner of the land underlying this road-segment is: Bureau of Land Management.

The following description is based upon the geographic coordinate system using the NAD83 Datum. The source is GPS mapping grade data as indicated in the metadata and/or the transportation data model of the State of Utah Geographic Information Database (SGID).

The road-segment itself is the monument that is identified by its physical presence on the land. The location of said physical presence is closely approximated by mapping grade Global Positioning System (GPS) data. Said data are checked against the corresponding gray-scale 1-meter Digital Orthophoto Quadrangles published by the United States Geological Survey (USGS) to verify a reasonable degree of accuracy. In circumstances where accurate satellite signal acquisition is not possible, such as deep, narrow canyons or under a canopy of dense foliage, or where very sharp curves in the road make accuracy questionable, such portions of the road were digitized from the corresponding gray-scale 1-meter Digital Orthophoto Quadrangles published by the United States Geological Survey (USGS).

This road-segment may traverse:

Township 33 South Range 26 East, Section(s) 30, Salt Lake Base & Meridian

The following description closely approximates the location of the centerline of the physical monument (BUTTS ROAD)-- Segment 002 based on mapping grade Global Positioning System (GPS) data as defined above:

Beginning at a point on the road center line located at 37 degrees 53 minutes 14.66 seconds North Latitude and -109 degrees 06 minutes 031.4 seconds West Longitude, which can be converted to mapping accuracy State Plane Utah South Zone NAD 83 feet coordinates of X = 2,330,440.5 feet and Y = 10,295,817.3 feet; thence the following courses along the said road center line:

thence North 88 Degrees 01 Minutes 04 Seconds East 47 feet
thence North 87 Degrees 52 Minutes 17 Seconds East 133.9 feet
thence North 88 Degrees 51 Minutes 51 Seconds East 135.5 feet
thence North 89 Degrees 01 Minutes 09 Seconds East 138.8 feet
thence North 88 Degrees 37 Minutes 05 Seconds East 139.5 feet
thence North 88 Degrees 27 Minutes 15 Seconds East 136.2 feet
thence North 88 Degrees 39 Minutes 56 Seconds East 127.6 feet
thence North 89 Degrees 05 Minutes 25 Seconds East 124 feet
thence North 88 Degrees 36 Minutes 56 Seconds East 121.7 feet
thence North 89 Degrees 02 Minutes 30 Seconds East 114.8 feet
thence North 89 Degrees 01 Minutes 06 Seconds East 110.9 feet

thence North 89 Degrees 41 Minutes 47 Seconds East 43.6 feet more or less to **the ending point at:** 37 degrees 53 minutes 14.61 seconds North Latitude and -109 degrees 06 minutes 14.27 seconds West Longitude, which can be converted to mapping accuracy State Plane Utah South Zone NAD 83 feet coordinates of X = 2,331,813.8 feet and Y = 10,295,848.0 feet.