Ent: 309579 - Pg 1 of 13
Date: 6/23/2008 12:52 PM
Fee: $0.00 NO CHARGE
Filed By: RGL
CALLEEN B PESHELL, Recorder
Tooele County Corporation
For: STATE OF UT GOVERNORS OFF

Acknowledgment and Notice of Acknowledgment of Acceptance of R.S. 2477 Right-of-Way Grant

THE STATE OF UTAH

TO ALL WHOM THESE PRESENTS SHALL COME, Greeting:

Know ye, This is an Acknowledgment and Notice of Acknowledgment made under Utah Code Sections 72-5-309 through 310 inclusive, that the grant of the United States of America of "the right of way for the construction of highways over public lands, not reserved for public uses" under United States Revised Statutes 2477 (43 U.S.C. Section 932 (repealed October 21, 1976, with proviso recognizing the validity of rights-of-way already established)) was accepted for and on behalf of the State of Utah and its political subdivision Tooele County as it pertains to the highway located in Tooele County known as Simpson Springs-Death Canyon Road; County Road Number: tc02841; State Geographic Information Database (SGID) Road Identification Number: RD230099. Total road length is 9.17 miles more or less.

The reason for this Acknowledgment and Notice of Acknowledgment includes, but is not limited to, the fact that the road was constructed, mechanically, or by continuous use as a public highway for a period of at least ten years, over public lands not reserved for public uses, prior to the earlier of (a) the October 21, 1976 repeal of R.S. 2477 or (b) the date the servient estate was reserved for public uses.

This Acknowledgment and Notice of Acknowledgment applies only to the segments of the road that traverse land owned by the Bureau of Land Management, United States Department of the Interior, and does not apply to segments of the road that traverse land owned by any other person or entity. The State of Utah and its political subdivisions reserve the right to make further acknowledgments and notices of acknowledgment with regard to road segments that traverse land owned by other entities, including the United States of America, through one or more of its agencies.

A printed copy of a map showing the location of the road in said county is appended hereto as "Attachment 1," a printed copy of representative photos of the road is appended hereto as "Attachment 2," a printed copy of a description of the beginning and ending points of the entire road together with a list of Townships, Ranges and Sections that may be traversed by the road in said county is appended hereto as "Attachment 3," and a printed copy of the Road Centerline Description Cover Page(s) is appended hereto as "Attachment 4." The Appendices listed in "Attachment 4" that contain the actual road centerline descriptions are incorporated herein by reference. Affidavits provided by individuals familiar with the road are appended hereto as "Attachment 5."

A printed copy of this Acknowledgment and Notice of Acknowledgment, together with its Attachments and Appendices, may be viewed and/or obtained at the office of the Utah State Archives.

An electronic copy of this Acknowledgment and Notice of Acknowledgment, together with its Attachments and Appendices, may be viewed and/or downloaded as read-only PDF (Portable Document Format) files via the

Internet at http://recorded2477roads.utah.gov.

The owner of the servient estate in the land underlying the road-segments subject to this Acknowledgment and Notice is believed to be the United States of America through one or more of its agencies. Any of such agencies or any other person with a servient ownership claim or a competing dominant estate right-of-way ownership claim, may file a petition in the State District Court for Salt Lake County for a decision regarding the correctness of this Acknowledgment. A claimant shall file a petition within sixty (60) days after receipt of this Notice.

In Witness Whereof, I, John Harja, the official designee of the Governor of the State of Utah, in conformity to the laws of the State (Utah Code Sections 72-5-308 through 310 inclusive), have caused this Acknowledgment and Notice of Acknowledgment to be made.

Signed by my hand in Salt Lake City, Utah, the 20th day of June, 2008.

By the Governor's Designee

John Harja

CERTIFICATION

State of Utah)
: ss
County of Salt Lake)

I hereby certify that the signer of the foregoing document, John Harja, is personally known by me, has made a voluntary signature and taken an oath stating that he is the official designee of the Governor of the State of Utah and is authorized to sign this document on the Governor's behalf pursuant to Utah Code Section 72-5-309. He further vouched that, based upon information and belief, the facts alleged therein are true.

NOTARY PUBLIC
PAMELA Z. BLACKHAM
5110 State Office Bldg
Salt Lake City, Utah 84114
COMMISSION EXPIRES
May 3, 2011
STATE OF UTAH

Dated this 20th day of June, 2008.

Pamela Z. Blackham

Notary Public

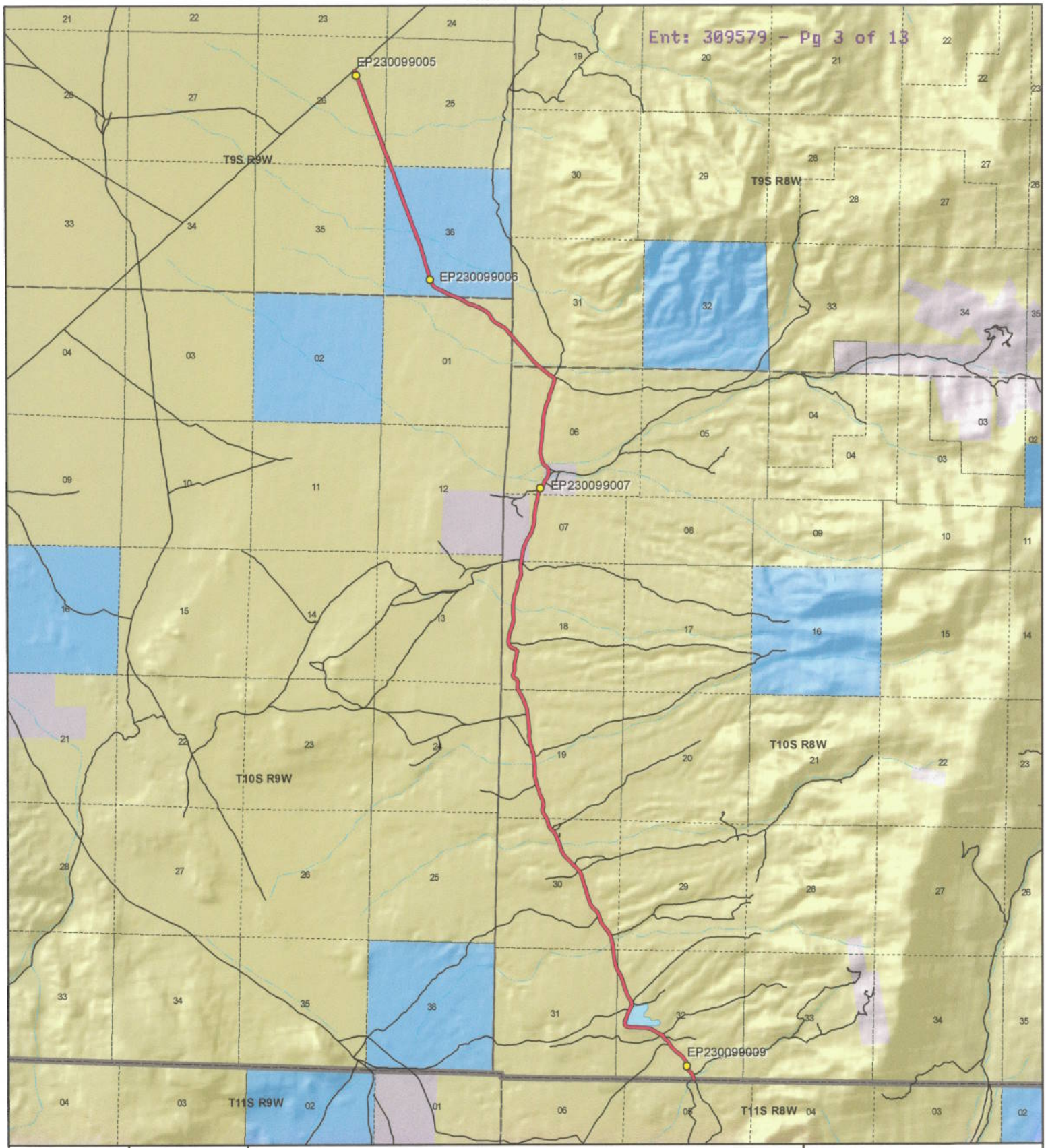

Simpson Springs-Death Canyon Road - Tooele County
SGID RD_ID RD230099

1:63,920
1 inch equals 1 miles

Land Ownership Categories

- BLM
- Private
- SITLA, State Trust Land
- USFS, National Forest
- State Parks and Recreation
- Tribal, Indian Reservation
- NPS, National Park
- Wilderness
- UDWR Wildlife Reserve
- DOD, Military
- State Sovereign Land
- National Recreation Area
- USFWS, Natl. Wildlife Refuge

Transportation Network

- Simpson Springs-Death Canyon Rd
- Title V: Issued Or Under Consideration By BLM Or County
- Other Roads
- Photo Event Point
- Section = 1 Mile

Map prepared by the State of Utah
Automated Geographic Reference Center
Room 5130 State Office Building
Salt Lake City, Utah 84114
Jun 17, 2008

EP230099005

EP230099006

EP230099007

EP230099009

EP000000000

EP000000000

Simpson Springs-Death Canyon Road - Tooele County
SGID RD_ID RD230099

Map prepared by the State of Utah
Automated Geographic Reference Center
Room 5130 State Office Building
Salt Lake City, Utah 84114
June 18, 2008

Attachment 3

Beginning & Ending Points and Township, Range, and Section References For:

Popular Name: Simpson Springs-Death Canyon Road
County: Tooele
County Road Number: tc02841
State Geographic Information Database (SGID) Road Identification Number: RD230099.
Total Road Length: 9.17 miles more or less.

Beginning at a point on the road centerline located at 39 degrees 54 minutes 12.76 seconds North Latitude and -112 degrees 46 minutes 11.68 seconds West Longitude, which can be converted to mapping accuracy State Plane Utah Central Zone NAD 83 feet coordinates of X = 1,284,182.1 feet and Y = 7,136,118.6 feet based on the US Survey Foot conversion.

Ending at a point on the road centerline located at 40 degrees 01 minutes 00.51 seconds North Latitude and -112 degrees 49 minutes 20.79 seconds West Longitude, which can be converted to mapping accuracy State Plane Utah Central Zone NAD 83 feet coordinates of X = 1,270,057.5 feet and Y = 7,177,584.5 feet based on the US Survey Foot conversion.

This road may traverse:

Township 10 South Range 8 West, Section(s) 6,7,18,19,30,31,32, Salt Lake Base & Meridian
Township 10 South Range 9 West, Section(s) 1, Salt Lake Base & Meridian
Township 9 South Range 8 West, Section(s) 31, Salt Lake Base & Meridian
Township 9 South Range 9 West, Section(s) 25,26,36, Salt Lake Base & Meridian
See Attachment 1 above for a cartographic depiction of the course of this road.

Attachment 4
Road Centerline Description Cover Page(s)

Popular Name: Simpson Springs-Death Canyon Road
County: Tooele
County Road Number: tc02841
State Geographic Information Database (SGID) Road Identification Number: RD230099.
Total Road Length: 9.17 miles more or less.

Centerline Descriptions Of Road-Segments That Cross Over Federally Owned Land, Derived From Global Positioning System Data And Cross-checked against USGS Digital Orthophoto Quadrangles Compiled By The Utah Automated Geographic Reference Center And Entered Into The State Geographic Information Database (SGID).

Road-Segments Listed by SGID Road Identification Number (RD_ID)	Road-Segment Numbers	Believed Ownership Of Servient Estate	Approximate Segment Length	See Attached Appendix
RD230099	001	BLM	4.67 Miles	A
RD230099	002	PVT	0.19 Miles	(not shown)
RD230099	003	BLM	0.43 Miles	B
RD230099	004	PVT	0.2 Miles	(not shown)
RD230099	005	BLM	1.69 Miles	C
RD230099	006	ST	1.19 Miles	(not shown)
RD230099	007	BLM	0.8 Miles	D
		Total Road Length	9.17	_____

*** Indicates that a Title V permit will be requested, is in process, or has been issued.**
† Indicates that road-segments crossing Forest Service land are under consideration by the state and county as of the date of this Acknowledgment and Notice of Acknowledgment.

Attachment 5

AFFIDAVIT OF HARLAN V. BANKHEAD

SIMPSON SPRINGS - DEATH CANYON ROAD

COUNTY ROAD NUMBER 02841

TOOELE COUNTY, UTAH

State of Utah)
: ss.
County of Tooele)

HARLAN V. BANKHEAD, being first duly sworn, deposes and states as follows:

1. I am an adult competent to testify about the matters set forth below based upon my personal knowledge. I have lived in Tooele County for 83 years.

2. I have traveled and am familiar with a road in Tooele County known as Simpson Springs - Death Canyon Road. I am also familiar with the land the road traverses. When I first used and observed the road in the mid 1940s it followed the same route as in 2000 when I last observed it. Attached is a Tooele County map showing Simpson Springs - Death Canyon Road. To the best of my knowledge and based upon my use of and familiarity with this road and the land it traverses, the location and route of the road are correctly illustrated on the attached map. The County also identifies this road according to the road number listed above.

3. I have observed that the road has been open to the public for all to use, to come and go as they pleased, since at least as early as the mid 1940s and continuing through 1976 to 2000. Throughout this time period I have observed travel on the road by various means, including cars, pickups, ATVs, trucks and jeeps. Throughout this time

period, the road has been used daily, weather permitting, for more than ten continuous years prior to 1976, and was so used in 2000.

4. Throughout the time period from the early 1950s to 2000, I have used the road myself for prospecting for minerals and wood gathering.

5. Throughout the time period described in the previous paragraph, I observed vehicles using the road at various times for the uses described in the previous paragraph, plus livestock operations, mining and hunting.

6. It is also the reputation in the community that this road has been open to the public for all to use, to come and go as they pleased, since at least as early as the early 1900s to the present, for the uses described in the previous paragraphs.

7. Prior to 1976, I observed graders performing maintenance and construction on the road.

Dated this 31st day of August, 2007.

Harlan V Bankhead

HARLAN V. BANKHEAD

SUBSCRIBED AND SWORN to before me this 31st day of August, 2007.

Gloria Schrader

NOTARY PUBLIC

Notary Public
GLORIA SCHRADER
5110 State Office Bldg.
Salt Lake City, UT 84114-2477
My Commission Expires
October 10, 2008
State of Utah

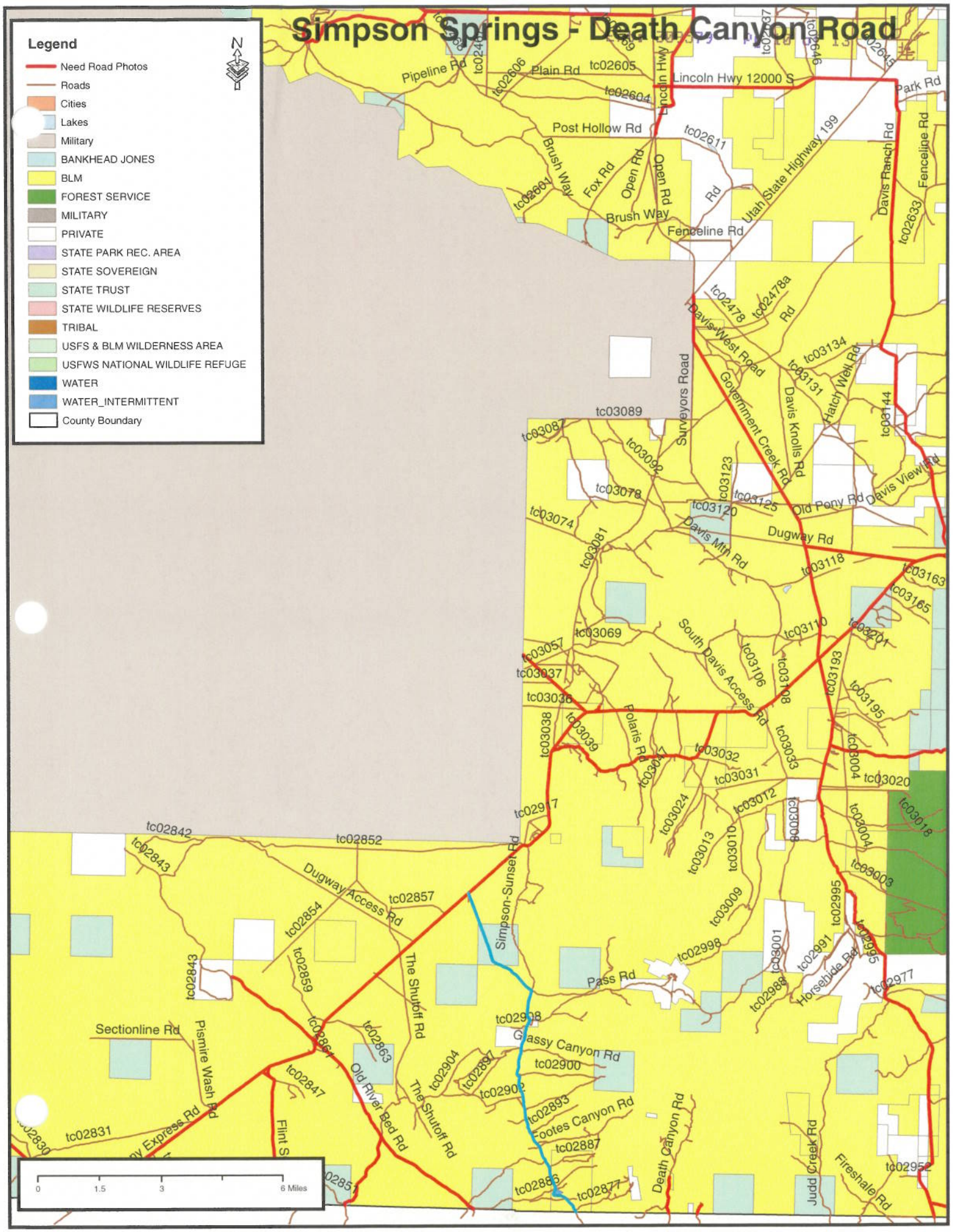
Simpson Springs - Death Canyon Road
Legend
Need Road Photos
Roads
Cities
Lakes
Military
BANKHEAD JONES
BLM
FOREST SERVICE
MILITARY
PRIVATE
STATE PARK REC. AREA
STATE SOVEREIGN
STATE TRUST
STATE WILDLIFE RESERVES
TRIBAL
USFS & BLM WILDERNESS AREA
USFWS NATIONAL WILDLIFE REFUGE
WATER
WATER_INTERMITTENT
County Boundary
N
0
1.5
3
6 Miles
Pipeline Rd
Plain Rd
Lincoln Hwy
Lincoln Hwy 12000 S
Park Rd
Post Hollow Rd
Brush Way
Fox Rd
Open Rd
Utah State Highway 199
Davis Ranch Rd
Fenceline Rd
Surveyors Road
Davis-West Road
Government Creek Rd
Davis Knolls Rd
Hatch Well Rd
Davis View Rd
Old Pony Rd
Dugway Rd
Davis Mtn Rd
South Davis Access Rd
Polaris Rd
Simpson-Sunset Rd
Dugway Access Rd
The Shutoff Rd
Pismire Wash Rd
Sectionline Rd
Old River Bed Rd
Flint S
Glassy Canyon Rd
Pass Rd
Horsehide Rd
Footes Canyon Rd
Death Canyon Rd
Judd Creek Rd
Fireshale Rd

AFFIDAVIT OF JOHN L. BEAGLEY

SIMPSON SPRINGS - DEATH CANYON ROAD

TOOELE COUNTY, UTAH

ROAD NUMBER 02841

State of Utah)
: ss.
County of Tooele)

JOHN L. BEAGLEY, being first duly sworn, deposes and states as follows:

1. I am an adult competent to testify about the matters set forth below based upon my personal knowledge. I currently reside in Tooele, Tooele County, Utah. I was born in Tooele County in 1931 and have lived in Tooele County for most of my life.

2. I have traveled and am familiar with a road in Tooele County known as Simpson Springs - Death Canyon Road. I am also familiar with the land the road traverses. When I first used and observed the road in the early 1950s it followed the same route as in 2006 when I last observed it. Attached is a Tooele County map showing Simpson Springs - Death Canyon Road. To the best of my knowledge and based upon my use of and familiarity with this road and the land it traverses, the location and route of the road are correctly illustrated on the attached map.

3. The County also identifies this road according to the road number listed above.

4. I have observed that the road has been open to the public for all to use, to come and go as they pleased, since at least as early as the early 1950s and continuing through 2006. Throughout this time period I observed travel on the road by means of cars, pickup trucks and ATVs. During this time period, the road was used daily, weather permitting, for more than ten continuous years prior to 1976 and was so used in 2006.

5. Throughout the time period from the early 1950s to 2006, I have used the road myself for livestock operations, hunting, sightseeing, recreation and travel in an through the area.

6. Throughout the time period described in the previous paragraph, I have observed other vehicles from the general public using the road at various times for the uses described in the previous paragraph, plus hiking, government access and wood gathering.

7. It is also the reputation in the community that this road has been open to the public for all to use, to come and go as they pleased, since at least as early as the early 1900s and continuing through 1976 to the present, for the uses described in the previous paragraphs.

8. Prior to 1976, I observed the graded surface of the road and evidence of maintenance and construction such as berms along the road.

DATED this 28 day of August, 2007.

JOHN L. BEAGLEY

SUBSCRIBED AND SWORN to before me this 28th day of August, 2007.

Notary Public
GLORIA SCHRADER
5110 State Office Bldg.
Salt Lake City, UT 84114-2477
My Commission Expires
October 10, 2008
State of Utah

NOTARY PUBLIC

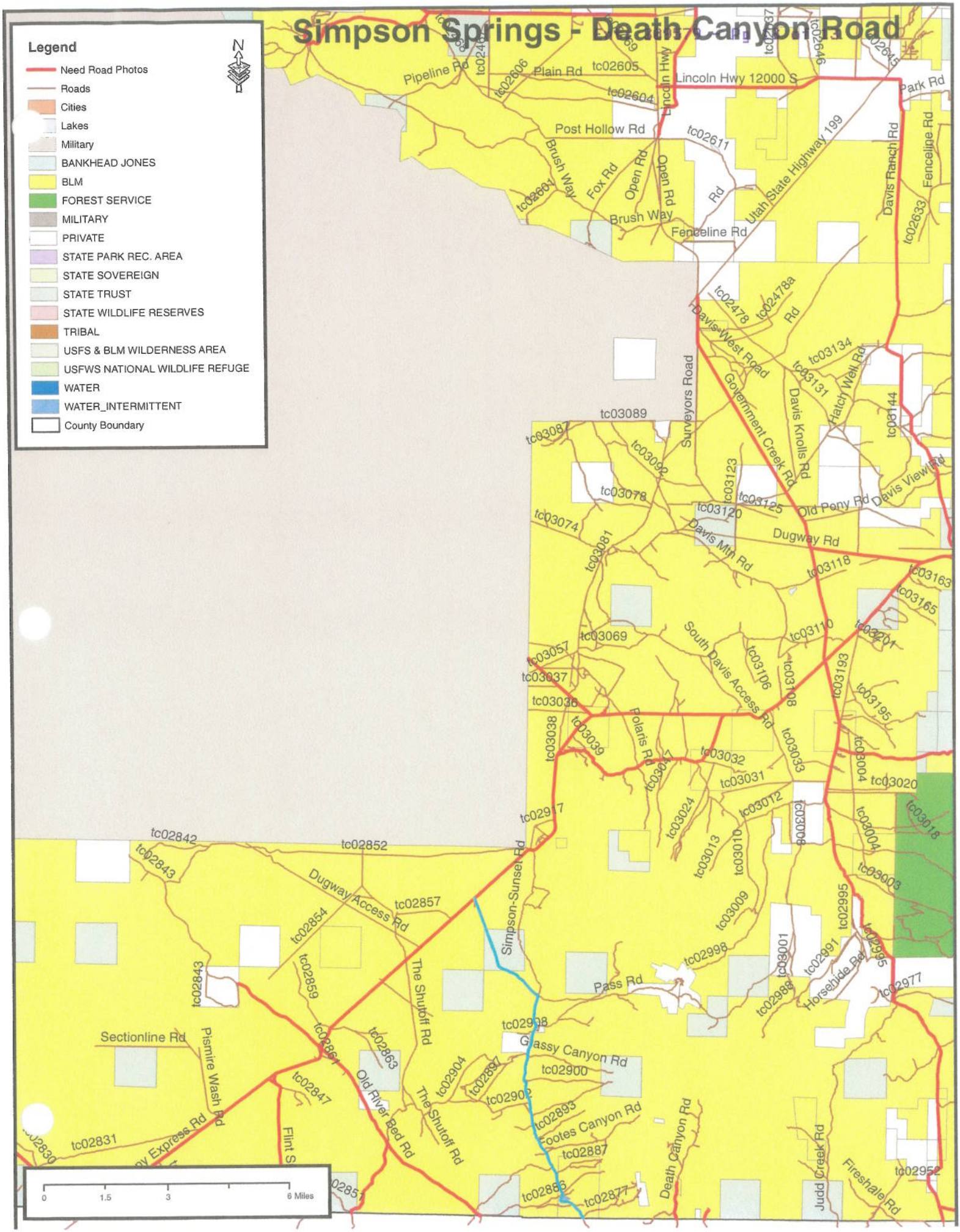
Simpson Springs - Death Canyon Road
Legend
Need Road Photos
Roads
Cities
Lakes
Military
BANKHEAD JONES
BLM
FOREST SERVICE
MILITARY
PRIVATE
STATE PARK REC. AREA
STATE SOVEREIGN
STATE TRUST
STATE WILDLIFE RESERVES
TRIBAL
USFS & BLM WILDERNESS AREA
USFWS NATIONAL WILDLIFE REFUGE
WATER
WATER_INTERMITTENT
County Boundary
N
Pipeline Rd
Plain Rd
Lincoln Hwy 12000 S
Lincoln Hwy
Park Rd
Post Hollow Rd
Brush Way
Fox Rd
Open Rd
Utah State Highway 199
Davis Ranch Rd
Fenceline Rd
Davis-West Road
Surveyors Road
Government Creek Rd
Davis Knolls Rd
Hatch Well Rd
Davis View Rd
Old Pony Rd
Dugway Rd
Davis Mtn Rd
South Davis Access Rd
Polaris Rd
Simpson-Sunset Rd
Dugway Access Rd
The Shutoff Rd
Pass Rd
Horsehide Rd
Sectionline Rd
Pismire Wash Rd
Old River Bed Rd
Grassy Canyon Rd
Footes Canyon Rd
Death Canyon Rd
Judd Creek Rd
Fireshale Rd
0
1.5
3
6 Miles

Appendix A to Attachment 4

Popular Name: Simpson Springs-Death Canyon Road
County: Tooele
County Road Number: tc02841
State Geographic Information Database (SGID) Road Identification Number: RD230099.
Road-Segment Number: 001
Road-Segment Length: 4.67 miles more or less.
Believed owner of the land underlying this road-segment is: Bureau of Land Management.

The following description is based upon the geographic coordinate system using the NAD83 Datum. The source is GPS mapping grade data as indicated in the metadata and/or the transportation data model of the State of Utah Geographic Information Database (SGID).

The road-segment itself is the monument that is identified by its physical presence on the land. The location of said physical presence is closely approximated by mapping grade Global Positioning System (GPS) data. Said data are checked against the corresponding gray-scale 1-meter Digital Orthophoto Quadrangles published by the United States Geological Survey (USGS) to verify a reasonable degree of accuracy. In circumstances where accurate satellite signal acquisition is not possible, such as deep, narrow canyons or under a canopy of dense foliage, or where very sharp curves in the road make accuracy questionable, such portions of the road were digitized from the corresponding gray-scale 1-meter Digital Orthophoto Quadrangles published by the United States Geological Survey (USGS).

This road-segment may traverse:
Township 10 South Range 8 West, Section(s) 18,19,30,31,32, Salt Lake Base & Meridian

The following description closely approximates the location of the centerline of the physical monument (Simpson Springs-Death Canyon Road)-- Segment 001 based on mapping grade Global Positioning System (GPS) data as defined above:

Beginning at a point on the road center line located at 39 degrees 54 minutes 12.76 seconds North Latitude and -112 degrees 46 minutes 11.68 seconds West Longitude, which can be converted to mapping accuracy State Plane Utah Central Zone NAD 83 feet coordinates of X = 1,284,182.1 feet and Y = 7,136,118.6 feet; thence the following courses along the said road center line:

thence North 22 Degrees 53 Minutes 34 Seconds West 59 feet
thence North 19 Degrees 38 Minutes 31 Seconds West 147.8 feet
thence North 32 Degrees 37 Minutes 46 Seconds West 132 feet
thence North 42 Degrees 21 Minutes 05 Seconds West 165.6 feet
thence North 19 Degrees 02 Minutes 14 Seconds West 169.7 feet
thence North 09 Degrees 11 Minutes 39 Seconds West 136.1 feet
thence North 32 Degrees 37 Minutes 46 Seconds West 132 feet
thence North 40 Degrees 33 Minutes 05 Seconds West 159 feet
thence North 46 Degrees 26 Minutes 43 Seconds West 177.5 feet
thence North 55 Degrees 39 Minutes 31 Seconds West 187.5 feet
thence North 46 Degrees 08 Minutes 54 Seconds West 193 feet

thence North 31 Degrees 28 Minutes 07 Seconds West 176.3 feet
thence North 34 Degrees 53 Minutes 42 Seconds West 165.4 feet
thence North 50 Degrees 58 Minutes 27 Seconds West 157.8 feet
thence North 39 Degrees 28 Minutes 39 Seconds West 59.2 feet
thence North 38 Degrees 58 Minutes 55 Seconds West 100.8 feet
thence North 61 Degrees 41 Minutes 19 Seconds West 130.1 feet
thence North 60 Degrees 55 Minutes 34 Seconds West 26.7 feet
thence North 58 Degrees 31 Minutes 00 Seconds West 199.2 feet
thence North 60 Degrees 57 Minutes 16 Seconds West 204 feet
thence North 80 Degrees 00 Minutes 02 Seconds West 201.4 feet
thence North 87 Degrees 12 Minutes 58 Seconds West 211.9 feet
thence North 87 Degrees 31 Minutes 13 Seconds West 201.4 feet
thence North 88 Degrees 49 Minutes 31 Seconds West 188.4 feet
thence North 84 Degrees 33 Minutes 15 Seconds West 163.2 feet
thence North 52 Degrees 25 Minutes 24 Seconds West 138.9 feet
thence North 04 Degrees 04 Minutes 35 Seconds East 149.7 feet
thence North 20 Degrees 05 Minutes 06 Seconds East 162.8 feet
thence North 22 Degrees 57 Minutes 23 Seconds East 153.6 feet
thence North 21 Degrees 07 Minutes 31 Seconds East 98.7 feet
thence North 23 Degrees 06 Minutes 22 Seconds East 10.7 feet
thence North 18 Degrees 58 Minutes 03 Seconds East 20.9 feet
thence North 28 Degrees 16 Minutes 30 Seconds East 115.8 feet
thence North 23 Degrees 11 Minutes 40 Seconds East 162.8 feet
thence North 09 Degrees 38 Minutes 09 Seconds West 83.1 feet
thence North 10 Degrees 14 Minutes 54 Seconds West 66.6 feet
thence North 31 Degrees 47 Minutes 02 Seconds West 194.2 feet
thence North 30 Degrees 19 Minutes 54 Seconds West 202.7 feet
thence North 17 Degrees 23 Minutes 00 Seconds West 199.1 feet
thence North 18 Degrees 12 Minutes 46 Seconds West 196.5 feet
thence North 15 Degrees 17 Minutes 28 Seconds West 161.3 feet
thence North 20 Degrees 21 Minutes 34 Seconds West 148.4 feet
thence North 29 Degrees 03 Minutes 19 Seconds West 159 feet
thence North 31 Degrees 11 Minutes 36 Seconds West 138.9 feet
thence North 31 Degrees 12 Minutes 11 Seconds West 38.8 feet
thence North 20 Degrees 32 Minutes 50 Seconds West 199.3 feet
thence North 12 Degrees 52 Minutes 15 Seconds West 208.4 feet
thence North 06 Degrees 57 Minutes 46 Seconds West 221.3 feet
thence North 07 Degrees 06 Minutes 35 Seconds West 207.9 feet
thence North 07 Degrees 12 Minutes 01 Seconds West 8.5 feet
thence North 01 Degrees 28 Minutes 37 Seconds West 211.7 feet
thence North 14 Degrees 32 Minutes 18 Seconds West 203.1 feet
thence North 17 Degrees 53 Minutes 37 Seconds West 185.8 feet
thence North 34 Degrees 00 Minutes 45 Seconds West 41.4 feet
thence North 33 Degrees 11 Minutes 43 Seconds West 172.3 feet
thence North 35 Degrees 58 Minutes 10 Seconds West 199.9 feet
thence North 39 Degrees 20 Minutes 40 Seconds West 202.7 feet
thence North 20 Degrees 40 Minutes 22 Seconds West 192.5 feet
thence North 13 Degrees 00 Minutes 10 Seconds West 134.5 feet
thence North 12 Degrees 07 Minutes 56 Seconds West 36.9 feet

thence North 28 Degrees 33 Minutes 42 Seconds West 165.7 feet
thence North 50 Degrees 27 Minutes 15 Seconds West 191.9 feet
thence North 32 Degrees 25 Minutes 04 Seconds West 199.4 feet
thence North 20 Degrees 44 Minutes 44 Seconds West 215.3 feet
thence North 17 Degrees 51 Minutes 57 Seconds West 213.3 feet
thence North 18 Degrees 29 Minutes 57 Seconds West 207.2 feet
thence North 16 Degrees 44 Minutes 23 Seconds West 191.5 feet
thence North 19 Degrees 04 Minutes 20 Seconds West 188.8 feet
thence North 16 Degrees 00 Minutes 20 Seconds West 177.2 feet
thence North 24 Degrees 41 Minutes 25 Seconds West 183.7 feet
thence North 41 Degrees 02 Minutes 48 Seconds West 99.6 feet
thence North 40 Degrees 38 Minutes 12 Seconds West 71 feet
thence North 40 Degrees 07 Minutes 41 Seconds West 12.8 feet
thence North 41 Degrees 14 Minutes 13 Seconds West 169.3 feet
thence North 43 Degrees 51 Minutes 14 Seconds West 18.1 feet
thence North 44 Degrees 08 Minutes 21 Seconds West 191 feet
thence North 43 Degrees 58 Minutes 50 Seconds West 188.2 feet
thence North 44 Degrees 19 Minutes 39 Seconds West 187 feet
thence North 33 Degrees 50 Minutes 10 Seconds West 177.1 feet
thence North 17 Degrees 09 Minutes 41 Seconds West 193.7 feet
thence North 18 Degrees 18 Minutes 57 Seconds West 201.8 feet
thence North 19 Degrees 08 Minutes 33 Seconds West 169.8 feet
thence North 19 Degrees 58 Minutes 35 Seconds West 24.4 feet
thence North 26 Degrees 29 Minutes 47 Seconds West 171.8 feet
thence North 31 Degrees 35 Minutes 51 Seconds West 155.5 feet
thence North 48 Degrees 46 Minutes 34 Seconds West 53.9 feet
thence North 48 Degrees 55 Minutes 15 Seconds West 114.6 feet
thence North 26 Degrees 00 Minutes 05 Seconds West 180.2 feet
thence North 11 Degrees 19 Minutes 45 Seconds West 182.2 feet
thence North 21 Degrees 50 Minutes 01 Seconds West 79.3 feet
thence North 21 Degrees 49 Minutes 39 Seconds West 98.8 feet
thence North 34 Degrees 57 Minutes 49 Seconds West 175.5 feet
thence North 26 Degrees 25 Minutes 15 Seconds West 126 feet
thence North 16 Degrees 37 Minutes 56 Seconds East 140.6 feet
thence North 04 Degrees 06 Minutes 14 Seconds East 153 feet
thence North 19 Degrees 29 Minutes 20 Seconds West 178.9 feet
thence North 24 Degrees 46 Minutes 00 Seconds West 198.2 feet
thence North 17 Degrees 46 Minutes 58 Seconds West 201.2 feet
thence North 19 Degrees 33 Minutes 53 Seconds West 184.2 feet
thence North 18 Degrees 19 Minutes 37 Seconds West 110.4 feet
thence North 18 Degrees 01 Minutes 05 Seconds West 72.3 feet
thence North 09 Degrees 16 Minutes 50 Seconds West 196 feet
thence North 00 Degrees 51 Minutes 07 Seconds East 192 feet
thence North 03 Degrees 25 Minutes 32 Seconds West 175.8 feet
thence North 11 Degrees 57 Minutes 01 Seconds West 174.2 feet
thence North 01 Degrees 40 Minutes 56 Seconds West 193.6 feet
thence North 04 Degrees 08 Minutes 13 Seconds West 74 feet
thence North 03 Degrees 21 Minutes 12 Seconds West 55.9 feet
thence North 03 Degrees 47 Minutes 28 Seconds West 54.2 feet

thence North 15 Degrees 49 Minutes 13 Seconds West 224.7 feet
thence North 16 Degrees 41 Minutes 43 Seconds West 247.9 feet
thence North 11 Degrees 33 Minutes 32 Seconds West 249.2 feet
thence North 00 Degrees 47 Minutes 27 Seconds East 236.3 feet
thence North 01 Degrees 58 Minutes 19 Seconds West 216.6 feet
thence North 07 Degrees 43 Minutes 01 Seconds West 216.7 feet
thence North 09 Degrees 02 Minutes 26 Seconds West 149.4 feet
thence North 08 Degrees 45 Minutes 48 Seconds West 51.4 feet
thence North 09 Degrees 28 Minutes 31 Seconds West 179.5 feet
thence North 05 Degrees 24 Minutes 09 Seconds West 177.9 feet
thence North 19 Degrees 14 Minutes 03 Seconds West 187.3 feet
thence North 25 Degrees 58 Minutes 50 Seconds West 203.8 feet
thence North 23 Degrees 23 Minutes 36 Seconds West 192.6 feet
thence North 31 Degrees 17 Minutes 13 Seconds West 197 feet
thence North 20 Degrees 34 Minutes 23 Seconds West 33.1 feet
thence North 20 Degrees 34 Minutes 57 Seconds West 136.5 feet
thence North 10 Degrees 30 Minutes 05 Seconds East 152 feet
thence North 22 Degrees 07 Minutes 28 Seconds West 148.4 feet
thence North 59 Degrees 57 Minutes 36 Seconds West 139.5 feet
thence North 16 Degrees 14 Minutes 46 Seconds West 116 feet
thence North 25 Degrees 43 Minutes 10 Seconds East 177.1 feet
thence North 01 Degrees 58 Minutes 32 Seconds West 170.7 feet
thence North 02 Degrees 08 Minutes 16 Seconds West 165.8 feet
thence North 15 Degrees 01 Minutes 03 Seconds East 192.2 feet
thence North 14 Degrees 34 Minutes 28 Seconds East 179.9 feet
thence North 05 Degrees 31 Minutes 44 Seconds East 131.9 feet
thence North 44 Degrees 01 Minutes 16 Seconds West 142.9 feet
thence North 76 Degrees 29 Minutes 54 Seconds West 151 feet
thence North 33 Degrees 27 Minutes 11 Seconds West 186.1 feet
thence North 01 Degrees 45 Minutes 19 Seconds West 52.5 feet
thence North 01 Degrees 21 Minutes 53 Seconds West 162.4 feet
thence North 10 Degrees 59 Minutes 11 Seconds East 217.5 feet
thence North 16 Degrees 30 Minutes 06 Seconds East 214.2 feet
thence North 19 Degrees 05 Minutes 46 Seconds East 205.2 feet
thence North 13 Degrees 00 Minutes 04 Seconds East 192.2 feet
thence North 04 Degrees 04 Minutes 30 Seconds West 200.6 feet
thence North 01 Degrees 38 Minutes 17 Seconds West 200.2 feet
thence North 00 Degrees 52 Minutes 39 Seconds East 203.5 feet
thence North 00 Degrees 13 Minutes 35 Seconds East 205.1 feet
thence North 12 Degrees 23 Minutes 50 Seconds East 169.9 feet
thence North 19 Degrees 17 Minutes 39 Seconds East 175.9 feet
thence North 14 Degrees 13 Minutes 54 Seconds East 193.2 feet
thence North 10 Degrees 42 Minutes 38 Seconds East 200.6 feet
thence North 26 Degrees 44 Minutes 18 Seconds East 186.1 feet
thence North 13 Degrees 07 Minutes 54 Seconds East 180.5 feet
thence North 06 Degrees 07 Minutes 48 Seconds West 194.6 feet
thence North 02 Degrees 07 Minutes 24 Seconds East 192.1 feet
thence North 12 Degrees 16 Minutes 05 Seconds East 129.4 feet
thence North 10 Degrees 39 Minutes 17 Seconds East 12.2 feet more or less to **the ending**

point at: 39 degrees 57 minutes 42.12 seconds North Latitude and -112 degrees 47 minutes 47.98 seconds West Longitude, which can be converted to mapping accuracy State Plane Utah Central Zone NAD 83 feet coordinates of X = 1,276,985.8 feet and Y = 7,157,406.9 feet.

Appendix B to Attachment 4

Popular Name: Simpson Springs-Death Canyon Road
County: Tooele
County Road Number: tc02841
State Geographic Information Database (SGID) Road Identification Number: RD230099.
Road-Segment Number: 003
Road-Segment Length: 0.43 miles more or less.
Believed owner of the land underlying this road-segment is: Bureau of Land Management.

The following description is based upon the geographic coordinate system using the NAD83 Datum. The source is GPS mapping grade data as indicated in the metadata and/or the transportation data model of the State of Utah Geographic Information Database (SGID).

The road-segment itself is the monument that is identified by its physical presence on the land. The location of said physical presence is closely approximated by mapping grade Global Positioning System (GPS) data. Said data are checked against the corresponding gray-scale 1-meter Digital Orthophoto Quadrangles published by the United States Geological Survey (USGS) to verify a reasonable degree of accuracy. In circumstances where accurate satellite signal acquisition is not possible, such as deep, narrow canyons or under a canopy of dense foliage, or where very sharp curves in the road make accuracy questionable, such portions of the road were digitized from the corresponding gray-scale 1-meter Digital Orthophoto Quadrangles published by the United States Geological Survey (USGS).

This road-segment may traverse:
Township 10 South Range 8 West, Section(s) 6,7, Salt Lake Base & Meridian

The following description closely approximates the location of the centerline of the physical monument (Simpson Springs-Death Canyon Road)-- Segment 003 based on mapping grade Global Positioning System (GPS) data as defined above:

Beginning at a point on the road center line located at 39 degrees 57 minutes 51.57 seconds North Latitude and -112 degrees 47 minutes 44.57 seconds West Longitude, which can be converted to mapping accuracy State Plane Utah Central Zone NAD 83 feet coordinates of X = 1,277,264.9 feet and Y = 7,158,359.4 feet; thence the following courses along the said road center line:

thence North 30 Degrees 09 Minutes 36 Seconds East 104.8 feet
thence North 26 Degrees 50 Minutes 57 Seconds East 166 feet
thence North 13 Degrees 59 Minutes 40 Seconds East 177.8 feet
thence North 18 Degrees 10 Minutes 38 Seconds East 179.9 feet
thence North 07 Degrees 09 Minutes 49 Seconds East 173.7 feet
thence North 00 Degrees 39 Minutes 15 Seconds West 170.6 feet
thence North 05 Degrees 03 Minutes 56 Seconds East 174.7 feet
thence North 09 Degrees 16 Minutes 21 Seconds East 161.4 feet
thence North 07 Degrees 47 Minutes 21 Seconds East 155.8 feet
thence North 13 Degrees 49 Minutes 29 Seconds East 162.4 feet
thence North 08 Degrees 44 Minutes 23 Seconds East 139.5 feet

thence North 14 Degrees 05 Minutes 51 Seconds East 84 feet
thence North 14 Degrees 05 Minutes 45 Seconds East 46.4 feet
thence North 25 Degrees 08 Minutes 22 Seconds East 114.5 feet
thence North 28 Degrees 41 Minutes 11 Seconds East 41.3 feet
thence North 24 Degrees 56 Minutes 02 Seconds East 141.5 feet
thence North 47 Degrees 02 Minutes 51 Seconds East 90.8 feet more or less to **the ending point at:** 39 degrees 58 minutes 13.05 seconds North Latitude and -112 degrees 47 minutes 37.33 seconds West Longitude, which can be converted to mapping accuracy State Plane Utah Central Zone NAD 83 feet coordinates of X = 1,277,860.2 feet and Y = 7,160,524.1 feet.

Appendix C to Attachment 4

Popular Name: Simpson Springs-Death Canyon Road
County: Tooele
County Road Number: tc02841
State Geographic Information Database (SGID) Road Identification Number: RD230099.
Road-Segment Number: 005
Road-Segment Length: 1.69 miles more or less.
Believed owner of the land underlying this road-segment is: Bureau of Land Management.

The following description is based upon the geographic coordinate system using the NAD83 Datum. The source is GPS mapping grade data as indicated in the metadata and/or the transportation data model of the State of Utah Geographic Information Database (SGID).

The road-segment itself is the monument that is identified by its physical presence on the land. The location of said physical presence is closely approximated by mapping grade Global Positioning System (GPS) data. Said data are checked against the corresponding gray-scale 1-meter Digital Orthophoto Quadrangles published by the United States Geological Survey (USGS) to verify a reasonable degree of accuracy. In circumstances where accurate satellite signal acquisition is not possible, such as deep, narrow canyons or under a canopy of dense foliage, or where very sharp curves in the road make accuracy questionable, such portions of the road were digitized from the corresponding gray-scale 1-meter Digital Orthophoto Quadrangles published by the United States Geological Survey (USGS).

This road-segment may traverse:
Township 10 South Range 8 West, Section(s) 6, Salt Lake Base & Meridian
Township 10 South Range 9 West, Section(s) 1, Salt Lake Base & Meridian
Township 9 South Range 8 West, Section(s) 31, Salt Lake Base & Meridian

The following description closely approximates the location of the centerline of the physical monument (Simpson Springs-Death Canyon Road)-- Segment 005 based on mapping grade Global Positioning System (GPS) data as defined above:

Beginning at a point on the road center line located at 39 degrees 58 minutes 22.08 seconds North Latitude and -112 degrees 47 minutes 37.24 seconds West Longitude, which can be converted to mapping accuracy State Plane Utah Central Zone NAD 83 feet coordinates of X = 1,277,880.2 feet and Y = 7,161,437.9 feet; thence the following courses along the said road center line:

thence North 34 Degrees 40 Minutes 45 Seconds West 32.9 feet
thence North 23 Degrees 27 Minutes 01 Seconds West 171.2 feet
thence North 10 Degrees 17 Minutes 20 Seconds West 178.2 feet
thence North 01 Degrees 18 Minutes 21 Seconds West 172.3 feet
thence North 05 Degrees 26 Minutes 12 Seconds East 186.3 feet
thence North 06 Degrees 44 Minutes 19 Seconds East 186.8 feet
thence North 04 Degrees 52 Minutes 13 Seconds East 181.2 feet
thence North 05 Degrees 06 Minutes 59 Seconds East 173 feet
thence North 05 Degrees 06 Minutes 59 Seconds East 173 feet

thence North 03 Degrees 29 Minutes 24 Seconds East 182.5 feet
thence North 04 Degrees 39 Minutes 30 Seconds East 192.7 feet
thence North 07 Degrees 10 Minutes 27 Seconds East 193.6 feet
thence North 11 Degrees 27 Minutes 21 Seconds East 196.1 feet
thence North 14 Degrees 26 Minutes 26 Seconds East 181.5 feet
thence North 18 Degrees 27 Minutes 14 Seconds East 155.9 feet
thence North 21 Degrees 14 Minutes 59 Seconds East 153.5 feet
thence North 16 Degrees 09 Minutes 04 Seconds East 160.8 feet
thence North 18 Degrees 09 Minutes 15 Seconds East 136.6 feet
thence North 19 Degrees 11 Minutes 04 Seconds East 121.8 feet
thence North 08 Degrees 45 Minutes 58 Seconds East 124.6 feet
thence North 19 Degrees 26 Minutes 43 Seconds East 120.3 feet
thence North 18 Degrees 06 Minutes 39 Seconds East 72.6 feet
thence North 12 Degrees 16 Minutes 34 Seconds East 85.7 feet
thence North 06 Degrees 31 Minutes 07 Seconds East 41.3 feet
thence North 39 Degrees 40 Minutes 32 Seconds West 42.4 feet
thence North 32 Degrees 40 Minutes 17 Seconds West 11.7 feet
thence North 47 Degrees 10 Minutes 17 Seconds West 28.8 feet
thence North 55 Degrees 57 Minutes 12 Seconds West 168.5 feet
thence North 52 Degrees 03 Minutes 13 Seconds West 196 feet
thence North 50 Degrees 49 Minutes 46 Seconds West 193.4 feet
thence North 49 Degrees 10 Minutes 36 Seconds West 114.6 feet
thence North 49 Degrees 11 Minutes 49 Seconds West 74.9 feet
thence North 49 Degrees 59 Minutes 53 Seconds West 185 feet
thence North 43 Degrees 54 Minutes 44 Seconds West 178.9 feet
thence North 40 Degrees 17 Minutes 10 Seconds West 169.1 feet
thence North 40 Degrees 40 Minutes 05 Seconds West 174.3 feet
thence North 41 Degrees 01 Minutes 39 Seconds West 179.6 feet
thence North 40 Degrees 48 Minutes 36 Seconds West 176.9 feet
thence North 40 Degrees 57 Minutes 30 Seconds West 185.9 feet
thence North 40 Degrees 55 Minutes 31 Seconds West 211.7 feet
thence North 41 Degrees 57 Minutes 34 Seconds West 173.1 feet
thence North 41 Degrees 57 Minutes 02 Seconds West 44.2 feet
thence North 39 Degrees 54 Minutes 29 Seconds West 206.5 feet
thence North 42 Degrees 57 Minutes 11 Seconds West 185.1 feet
thence North 56 Degrees 38 Minutes 02 Seconds West 159.7 feet
thence North 60 Degrees 48 Minutes 45 Seconds West 179.8 feet
thence North 59 Degrees 34 Minutes 54 Seconds West 189.3 feet
thence North 40 Degrees 07 Minutes 47 Seconds West 179.4 feet
thence North 25 Degrees 40 Minutes 13 Seconds West 172.4 feet
thence North 50 Degrees 42 Minutes 58 Seconds West 182.7 feet
thence North 59 Degrees 50 Minutes 07 Seconds West 203.7 feet
thence North 63 Degrees 15 Minutes 34 Seconds West 201.9 feet
thence North 65 Degrees 13 Minutes 24 Seconds West 189.5 feet
thence North 74 Degrees 03 Minutes 05 Seconds West 181.5 feet
thence North 66 Degrees 07 Minutes 42 Seconds West 188.1 feet
thence North 61 Degrees 35 Minutes 55 Seconds West 221.9 feet
thence North 63 Degrees 38 Minutes 39 Seconds West 183 feet more or less to **the ending point at:** 39 degrees 59 minutes 28.81 seconds North Latitude and -112 degrees 48 minutes 24.93 seconds

West Longitude, which can be converted to mapping accuracy State Plane Utah Central Zone NAD 83 feet coordinates of X = 1,274,267.2 feet and Y = 7,168,242.8 feet.

Appendix D to Attachment 4

Popular Name: Simpson Springs-Death Canyon Road
County: Tooele
County Road Number: tc02841
State Geographic Information Database (SGID) Road Identification Number: RD230099.
Road-Segment Number: 007
Road-Segment Length: 0.8 miles more or less.
Believed owner of the land underlying this road-segment is: Bureau of Land Management.

The following description is based upon the geographic coordinate system using the NAD83 Datum. The source is GPS mapping grade data as indicated in the metadata and/or the transportation data model of the State of Utah Geographic Information Database (SGID).

The road-segment itself is the monument that is identified by its physical presence on the land. The location of said physical presence is closely approximated by mapping grade Global Positioning System (GPS) data. Said data are checked against the corresponding gray-scale 1-meter Digital Orthophoto Quadrangles published by the United States Geological Survey (USGS) to verify a reasonable degree of accuracy. In circumstances where accurate satellite signal acquisition is not possible, such as deep, narrow canyons or under a canopy of dense foliage, or where very sharp curves in the road make accuracy questionable, such portions of the road were digitized from the corresponding gray-scale 1-meter Digital Orthophoto Quadrangles published by the United States Geological Survey (USGS).

This road-segment may traverse:
Township 9 South Range 9 West, Section(s) 25,26, Salt Lake Base & Meridian

The following description closely approximates the location of the centerline of the physical monument (Simpson Springs-Death Canyon Road)-- Segment 007 based on mapping grade Global Positioning System (GPS) data as defined above:

Beginning at a point on the road center line located at 40 degrees 00 minutes 21.56 seconds North Latitude and -112 degrees 49 minutes 01.09 seconds West Longitude, which can be converted to mapping accuracy State Plane Utah Central Zone NAD 83 feet coordinates of X = 1,271,531.5 feet and Y = 7,173,621.2 feet; thence the following courses along the said road center line:

thence North 20 Degrees 15 Minutes 52 Seconds West 178.2 feet
thence North 20 Degrees 40 Minutes 04 Seconds West 227.4 feet
thence North 19 Degrees 59 Minutes 02 Seconds West 228.2 feet
thence North 20 Degrees 55 Minutes 01 Seconds West 18.2 feet
thence North 20 Degrees 52 Minutes 03 Seconds West 218.3 feet
thence North 20 Degrees 58 Minutes 18 Seconds West 241.9 feet
thence North 20 Degrees 21 Minutes 58 Seconds West 248 feet
thence North 20 Degrees 58 Minutes 18 Seconds West 241.9 feet
thence North 20 Degrees 12 Minutes 47 Seconds West 237.2 feet
thence North 21 Degrees 12 Minutes 30 Seconds West 228.3 feet
thence North 19 Degrees 52 Minutes 47 Seconds West 217.6 feet

thence North 20 Degrees 39 Minutes 58 Seconds West 215.2 feet
thence North 20 Degrees 22 Minutes 00 Seconds West 218.3 feet
thence North 21 Degrees 30 Minutes 22 Seconds West 225.2 feet
thence North 20 Degrees 15 Minutes 54 Seconds West 225.1 feet
thence North 20 Degrees 28 Minutes 30 Seconds West 211.4 feet
thence North 20 Degrees 11 Minutes 53 Seconds West 190.1 feet
thence North 20 Degrees 25 Minutes 22 Seconds West 153.7 feet
thence North 22 Degrees 07 Minutes 34 Seconds West 120.1 feet
thence North 20 Degrees 21 Minutes 43 Seconds West 29.7 feet
thence North 21 Degrees 21 Minutes 44 Seconds West 45.7 feet
thence North 19 Degrees 25 Minutes 06 Seconds West 135.4 feet
thence North 19 Degrees 04 Minutes 33 Seconds West 131.7 feet
thence North 07 Degrees 46 Minutes 30 Seconds West 43 feet more or less to **the ending point at:** 40 degrees 01 minutes 00.51 seconds North Latitude and -112 degrees 49 minutes 20.79 seconds West Longitude, which can be converted to mapping accuracy State Plane Utah Central Zone NAD 83 feet coordinates of X = 1,270,057.5 feet and Y = 7,177,584.5 feet.