Ent: 309599 - Pg 1 of 13
Date: 6/23/2008 12:52 PM
Fee: $0.00 NO CHARGE
Filed By: RGL
CALLEEN B PESHELL, Recorder
Tooele County Corporation
For: STATE OF UT GOVERNORS OFF

Acknowledgment and Notice of Acknowledgment of Acceptance of R.S. 2477 Right-of-Way Grant

THE STATE OF UTAH

TO ALL WHOM THESE PRESENTS SHALL COME, Greeting:

Know ye, This is an Acknowledgment and Notice of Acknowledgment made under Utah Code Sections 72-5-309 through 310 inclusive, that the grant of the United States of America of "the right of way for the construction of highways over public lands, not reserved for public uses" under United States Revised Statutes 2477 (43 U.S.C. Section 932 (repealed October 21, 1976, with proviso recognizing the validity of rights-of-way already established)) was accepted for and on behalf of the State of Utah and its political subdivision Tooele County as it pertains to the highway located in Tooele County known as Stansbury Island Road; County Road Number: tc02375; State Geographic Information Database (SGID) Road Identification Number: RD230112. Total road length is 15.17 miles more or less.

The reason for this Acknowledgment and Notice of Acknowledgment includes, but is not limited to, the fact that the road was constructed, mechanically, or by continuous use as a public highway for a period of at least ten years, over public lands not reserved for public uses, prior to the earlier of (a) the October 21, 1976 repeal of R.S. 2477 or (b) the date the servient estate was reserved for public uses.

This Acknowledgment and Notice of Acknowledgment applies only to the segments of the road that traverse land owned by the Bureau of Land Management, United States Department of the Interior, and does not apply to segments of the road that traverse land owned by any other person or entity. The State of Utah and its political subdivisions reserve the right to make further acknowledgments and notices of acknowledgment with regard to road segments that traverse land owned by other entities, including the United States of America, through one or more of its agencies.

A printed copy of a map showing the location of the road in said county is appended hereto as "Attachment 1," a printed copy of representative photos of the road is appended hereto as "Attachment 2," a printed copy of a description of the beginning and ending points of the entire road together with a list of Townships, Ranges and Sections that may be traversed by the road in said county is appended hereto as "Attachment 3," and a printed copy of the Road Centerline Description Cover Page(s) is appended hereto as "Attachment 4." The Appendices listed in "Attachment 4" that contain the actual road centerline descriptions are incorporated herein by reference. Affidavits provided by individuals familiar with the road are appended hereto as "Attachment 5."

A printed copy of this Acknowledgment and Notice of Acknowledgment, together with its Attachments and Appendices, may be viewed and/or obtained at the office of the Utah State Archives.

An electronic copy of this Acknowledgment and Notice of Acknowledgment, together with its Attachments and Appendices, may be viewed and/or downloaded as read-only PDF (Portable Document Format) files via the

Internet at http://recorded2477roads.utah.gov.

The owner of the servient estate in the land underlying the road-segments subject to this Acknowledgment and Notice is believed to be the United States of America through one or more of its agencies. Any of such agencies or any other person with a servient ownership claim or a competing dominant estate right-of-way ownership claim, may file a petition in the State District Court for Salt Lake County for a decision regarding the correctness of this Acknowledgment. A claimant shall file a petition within sixty (60) days after receipt of this Notice.

In Witness Whereof, I, John Harja, the official designee of the Governor of the State of Utah, in conformity to the laws of the State (Utah Code Sections 72-5-308 through 310 inclusive), have caused this Acknowledgment and Notice of Acknowledgment to be made.

Signed by my hand in Salt Lake City, Utah, the 20th day of June, 2008.

By the Governor's Designee

John Harja

CERTIFICATION

State of Utah)
: ss
County of Salt Lake)

I hereby certify that the signer of the foregoing document, John Harja, is personally known by me, has made a voluntary signature and taken an oath stating that he is the official designee of the Governor of the State of Utah and is authorized to sign this document on the Governor's behalf pursuant to Utah Code Section 72-5-309. He further vouched that, based upon information and belief, the facts alleged therein are true.

Dated this 20th day of June, 2008.

NOTARY PUBLIC
PAMELA Z. BLACKHAM
5110 State Office Bldg
Salt Lake City, Utah 84114
COMMISSION EXPIRES
May 3, 2011
STATE OF UTAH

Pamela Z. Blackham
Notary Public

Ent: 309599 - Pg 3 of 13

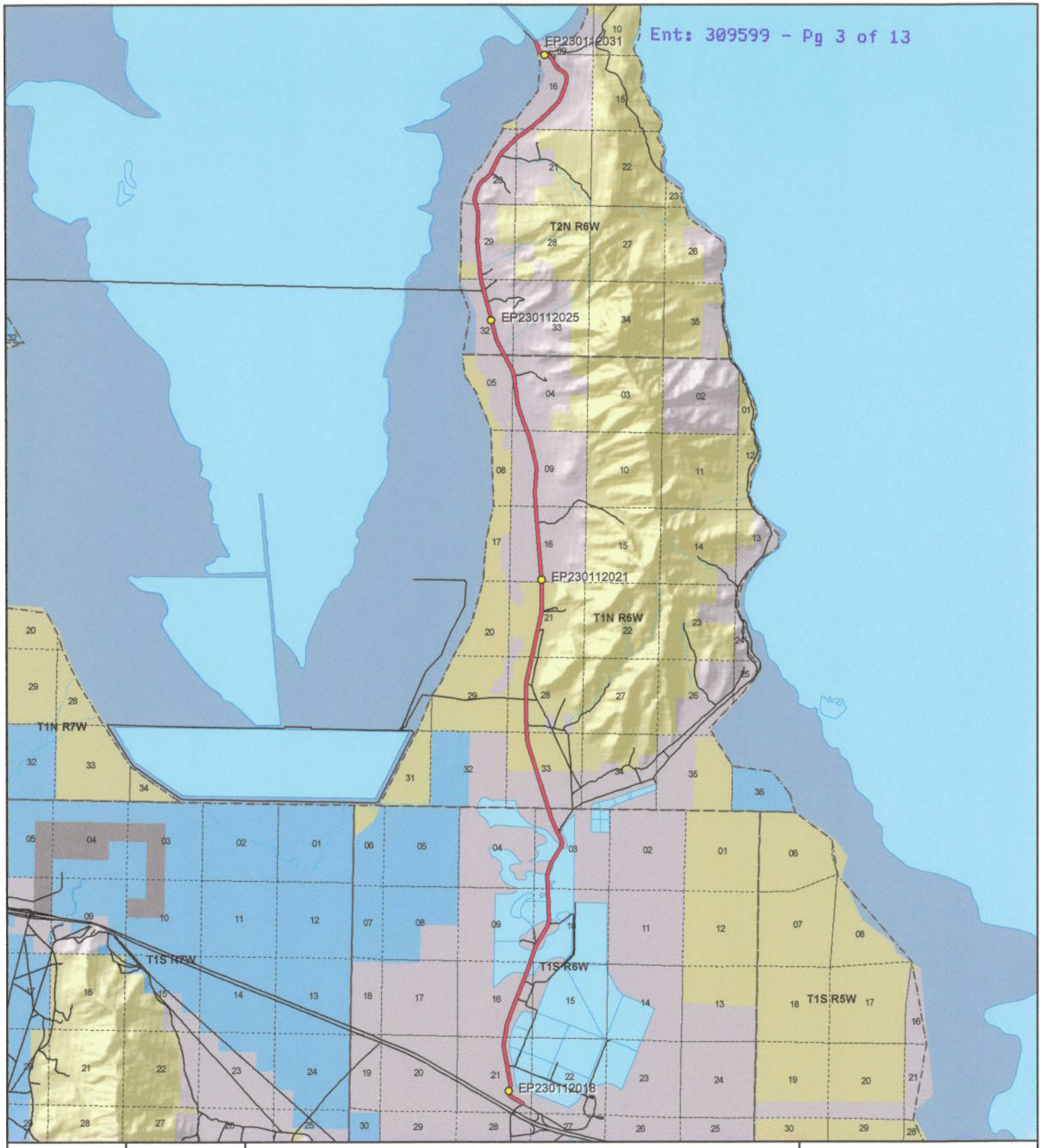

1:108,746
1 inch equals 1.7 miles

Stansbury Island Road - Tooele County
SGID RD_ID RD230112

Land Ownership Categories

- BLM
- Private
- SITLA, State Trust Land
- USFS, National Forest
- State Parks and Recreation
- Tribal, Indian Reservation
- NPS, National Park
- Wilderness
- UDWR Wildlife Reserve
- DOD, Military
- State Sovereign Land
- National Recreation Area
- USFWS, Natl. Wildlife Refuge

Transportation Network

- Stansbury Island Road
- Title V: Issued Or Under Consideration By BLM Or County
- Other Roads
- Photo Event Point
- Section = 1 Mile

Map prepared by the State of Utah
Automated Geographic Reference Center
Room 5130 State Office Building
Salt Lake City, Utah 84114
Jun 17, 2008

Ent: 309599 - Pg 4 of 13

EP230112018

EP230112021

EP230112025

EP230112031

EP000000000

EP000000000

Stansbury Island Road - Tooele County
SGID RD_ID RD230112

Map prepared by the State of Utah
Automated Geographic Reference Center
Room 5130 State Office Building
Salt Lake City, Utah 84114
June 18, 2008

Attachment 3

Beginning & Ending Points and Township, Range, and Section References For:

Popular Name: Stansbury Island Road
County: Tooele
County Road Number: tc02375
State Geographic Information Database (SGID) Road Identification Number: RD230112.
Total Road Length: 15.17 miles more or less.

Beginning at a point on the road centerline located at 40 degrees 42 minutes 39.57 seconds North Latitude and -112 degrees 31 minutes 37.15 seconds West Longitude, which can be converted to mapping accuracy State Plane Utah Central Zone NAD 83 feet coordinates of X = 1,355,701.5 feet and Y = 7,429,365.0 feet based on the US Survey Foot conversion.

Ending at a point on the road centerline located at 40 degrees 54 minutes 50.78 seconds North Latitude and -112 degrees 31 minutes 39.09 seconds West Longitude, which can be converted to mapping accuracy State Plane Utah Central Zone NAD 83 feet coordinates of X = 1,356,401.9 feet and Y = 7,503,367.3 feet based on the US Survey Foot conversion.

This road may traverse:

Township 1 North Range 6 West, Section(s) 4,5,9,16,21,28,33, Salt Lake Base & Meridian
Township 1 South Range 6 West, Section(s) 3,9,10,16,21, Salt Lake Base & Meridian
Township 2 North Range 6 West, Section(s) 9,16,20,21,29,32, Salt Lake Base & Meridian
See Attachment 1 above for a cartographic depiction of the course of this road.

Attachment 4
Road Centerline Description Cover Page(s)

Popular Name: Stansbury Island Road
County: Tooele
County Road Number: tc02375
State Geographic Information Database (SGID) Road Identification Number: RD230112.
Total Road Length: 15.17 miles more or less.

Centerline Descriptions Of Road-Segments That Cross Over Federally Owned Land, Derived From Global Positioning System Data And Cross-checked against USGS Digital Orthophoto Quadrangles Compiled By The Utah Automated Geographic Reference Center And Entered Into The State Geographic Information Database (SGID).

Road-Segments Listed by SGID Road Identification Number (RD_ID)	**Road-Segment Numbers**	**Believed Ownership Of Servient Estate**	**Approximate Segment Length**	**See Attached Appendix**
RD230112	**001**	**PVT**	**4.76 Miles**	**(not shown)**
RD230112	**002**	**BLM**	**2.55 Miles**	**A**
RD230112	**003**	**PVT**	**7.87 Miles**	**(not shown)**
		Total Road Length	**15.17**	———

*** Indicates that a Title V permit will be requested, is in process, or has been issued.**
† Indicates that road-segments crossing Forest Service land are under consideration by the state and county as of the date of this Acknowledgment and Notice of Acknowledgment.

Attachment 5

AFFIDAVIT OF J. BRUCE CLEGG

STANSBURY ISLAND ROAD

TOOELE COUNTY, UTAH

ROAD NUMBER 02375

State of Utah)
: ss.
County of Tooele)

J. BRUCE CLEGG, being first duly sworn, deposes and states as follows:

1. I am an adult competent to testify about the matters set forth below based upon my personal knowledge. I currently reside in Erda, Tooele County, Utah. I have lived in Tooele County for 60 years.

2. I have traveled and am familiar with a road in Tooele County known as Stansbury Island Road. I am also familiar with the land the road traverses. When I first used and observed the road in the late 1950s it followed the same route as in 2007. Attached is a Tooele County map showing Stansbury Island Road. To the best of my knowledge and based upon my use of and familiarity with this road and the land it traverses, the location and route of the road are correctly illustrated on the attached map.

3. The County also identifies this road according to the road number listed above.

4. I have observed that the road has been open to the public for all to use, to come and go as they pleased, since at least as early as the late 1950s and continuing through 2007. Throughout this time period I observed travel on the road by means of cars, pickup trucks, semi trucks and trailers and ATVs. During this time period, the road was used daily, for more than ten continuous years prior to 1976 and was so used in 2007.

5. Throughout the time period from the late 1950s to 2007, I have used the road myself for recreation and hauling gravel and salt.

6. Throughout the time period described in the previous paragraph, I have observed other vehicles from the general public using the road at various times for the uses described in the previous paragraph plus trapping, sightseeing and recreation.

7. It is also the reputation in the community that this road has been open to the public for all to use, to come and go as they pleased, since at least as early as the early 1900s and continuing through 1976 to the present, for the uses described in the previous paragraphs.

8. Prior to 1976, I have observed graders and other equipment performing maintenance and construction activities on the road.

DATED this 27 day of August, 2007.

J. Bruce Clegg

J. BRUCE CLEGG

SUBSCRIBED AND SWORN to before me this 27th day of August, 2007.

Notary Public
GLORIA SCHRADER
5110 State Office Bldg.
Salt Lake City, UT 84114-2477
My Commission Expires
October 10, 2008
State of Utah

Gloria Schrader

NOTARY PUBLIC

Stansbury Island Road

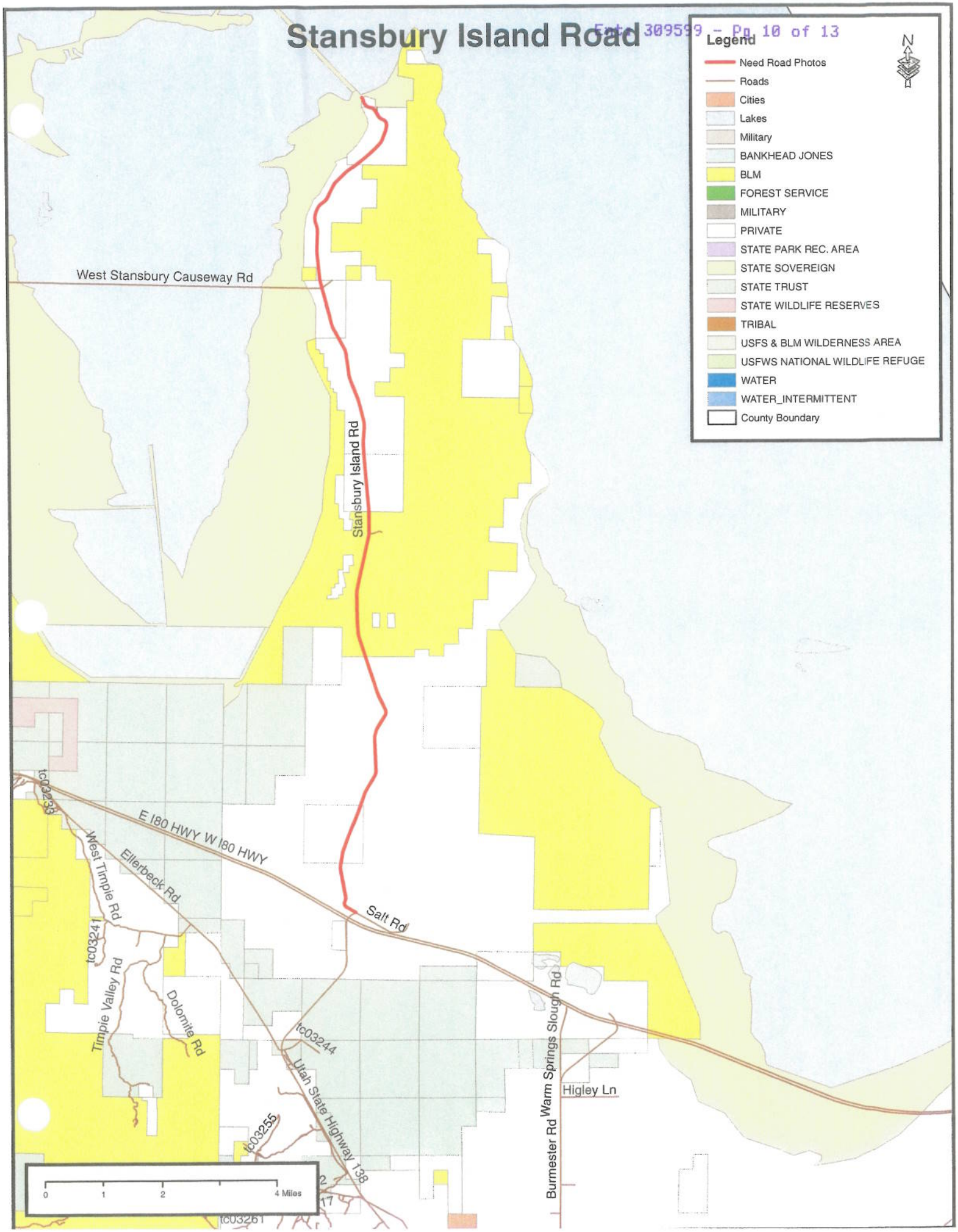

AFFIDAVIT OF RICHARD ANDERSON

STANSBURY ISLAND ROAD

TOOELE COUNTY, UTAH

ROAD NUMBER 02375

State of Utah)
: ss.
County of Tooele)

RICHARD ANDERSON, being first duly sworn, deposes and states as follows:

1. I am an adult competent to testify about the matters set forth below based upon my personal knowledge. I currently reside in Grantsville, Tooele County, Utah. I have lived in Tooele County for 56 years.

2. I have traveled and am familiar with a road in Tooele County known as Stansbury Island Road. I am also familiar with the land the road traverses. When I first used and observed the road in the early 1960s it followed the same route as in 2006 when I last observed it. Attached is a Tooele County map showing Stansbury Island Road. To the best of my knowledge and based upon my use of and familiarity with this road and the land it traverses, the location and route of the road are correctly illustrated on the attached map.

3. The County also identifies this road according to the road number listed above.

4. I have observed that the road has been open to the public for all to use, to come and go as they pleased, since at least as early as the early 1960s and continuing through 2007. Throughout this time period I observed travel on the road by means of cars, pickup trucks, semi trucks and trailers and ATVs. During this time period, the road was used daily for more than ten continuous years prior to 1976 and was used daily in 2006.

5. Throughout the time period from the early 1960s to 2007, I used the road myself for livestock operations and recreation for my employment with Mag Corp hauling gravel.

6. Throughout the time period described in the previous paragraph, I have observed other vehicles from the general public using the road at various times for the uses described in the previous paragraph plus, hunting, prospecting for minerals, sightseeing and recreation and gravel pit access.

7. It is also the reputation in the community that this road has been open to the public for all to use, to come and go as they pleased, since at least as early as the early 1900s and continuing through 1976 to the present, for the uses described in the previous paragraphs.

8. Prior to 1976, I observed road graders and heavy equipment constructing and performing maintenance and construction activities on the road.

DATED this 27 day of August, 2007.

RICHARD ANDERSON

SUBSCRIBED AND SWORN to before me this 27th day of August, 2007.

Notary Public
GLORIA SCHRADER
5110 State Office Bldg.
Salt Lake City, UT 84114-2477
My Commission Expires
October 10, 2008
State of Utah

NOTARY PUBLIC

Stansbury Island Road

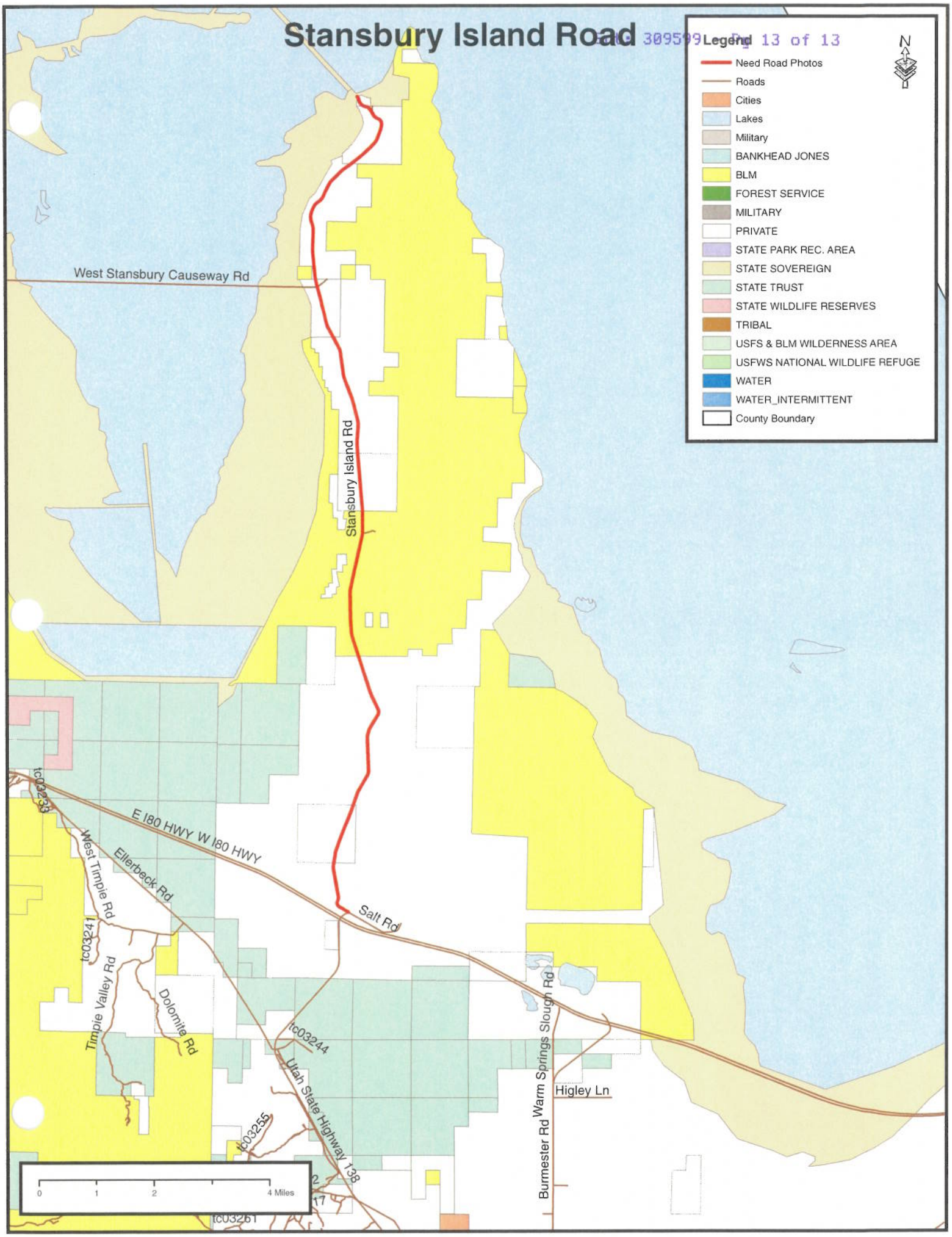

Appendix A to Attachment 4

Popular Name: Stansbury Island Road
County: Tooele
County Road Number: tc02375
State Geographic Information Database (SGID) Road Identification Number: RD230112.
Road-Segment Number: 002
Road-Segment Length: 2.55 miles more or less.
Believed owner of the land underlying this road-segment is: Bureau of Land Management.

The following description is based upon the geographic coordinate system using the NAD83 Datum. The source is GPS mapping grade data as indicated in the metadata and/or the transportation data model of the State of Utah Geographic Information Database (SGID).

The road-segment itself is the monument that is identified by its physical presence on the land. The location of said physical presence is closely approximated by mapping grade Global Positioning System (GPS) data. Said data are checked against the corresponding gray-scale 1-meter Digital Orthophoto Quadrangles published by the United States Geological Survey (USGS) to verify a reasonable degree of accuracy. In circumstances where accurate satellite signal acquisition is not possible, such as deep, narrow canyons or under a canopy of dense foliage, or where very sharp curves in the road make accuracy questionable, such portions of the road were digitized from the corresponding gray-scale 1-meter Digital Orthophoto Quadrangles published by the United States Geological Survey (USGS).

This road-segment may traverse:
Township 1 North Range 6 West, Section(s) 16,21,28,33, Salt Lake Base & Meridian

The following description closely approximates the location of the centerline of the physical monument (Stansbury Island Road)-- Segment 002 based on mapping grade Global Positioning System (GPS) data as defined above:

Beginning at a point on the road center line located at 40 degrees 46 minutes 30.31 seconds North Latitude and -112 degrees 31 minutes 030.1 seconds West Longitude, which can be converted to mapping accuracy State Plane Utah Central Zone NAD 83 feet coordinates of X = 1,356,511.7 feet and Y = 7,452,709.6 feet; thence the following courses along the said road center line:

thence North 17 Degrees 42 Minutes 04 Seconds West 43.8 feet
thence North 19 Degrees 07 Minutes 03 Seconds West 69.3 feet
thence North 17 Degrees 42 Minutes 36 Seconds West 67 feet
thence North 17 Degrees 18 Minutes 04 Seconds West 68.6 feet
thence North 17 Degrees 42 Minutes 37 Seconds West 67 feet
thence North 17 Degrees 18 Minutes 04 Seconds West 68.6 feet
thence North 17 Degrees 26 Minutes 32 Seconds West 67 feet
thence North 17 Degrees 18 Minutes 04 Seconds West 68.6 feet
thence North 17 Degrees 58 Minutes 39 Seconds West 67.1 feet
thence North 18 Degrees 51 Minutes 37 Seconds West 69.2 feet
thence North 17 Degrees 18 Minutes 04 Seconds West 68.6 feet

thence North 18 Degrees 51 Minutes 37 Seconds West 69.2 feet
thence North 16 Degrees 54 Minutes 37 Seconds West 70.2 feet
thence North 18 Degrees 02 Minutes 05 Seconds West 72.3 feet
thence North 17 Degrees 18 Minutes 04 Seconds West 68.6 feet
thence North 18 Degrees 26 Minutes 18 Seconds West 70.8 feet
thence North 18 Degrees 02 Minutes 05 Seconds West 72.3 feet
thence North 18 Degrees 41 Minutes 26 Seconds West 70.9 feet
thence North 16 Degrees 54 Minutes 37 Seconds West 70.2 feet
thence North 18 Degrees 02 Minutes 05 Seconds West 72.3 feet
thence North 18 Degrees 51 Minutes 37 Seconds West 69.2 feet
thence North 18 Degrees 09 Minutes 30 Seconds West 144.8 feet
thence North 16 Degrees 17 Minutes 06 Seconds West 71.7 feet
thence North 18 Degrees 26 Minutes 18 Seconds West 70.8 feet
thence North 18 Degrees 41 Minutes 26 Seconds West 70.9 feet
thence North 16 Degrees 10 Minutes 45 Seconds West 73.3 feet
thence North 14 Degrees 45 Minutes 37 Seconds West 71.2 feet
thence North 14 Degrees 45 Minutes 37 Seconds West 71.2 feet
thence North 12 Degrees 55 Minutes 29 Seconds West 72.3 feet
thence North 11 Degrees 23 Minutes 13 Seconds West 70.2 feet
thence North 08 Degrees 01 Minutes 17 Seconds West 71.2 feet
thence North 06 Degrees 03 Minutes 00 Seconds West 72.6 feet
thence North 04 Degrees 19 Minutes 50 Seconds West 70.7 feet
thence North 04 Degrees 35 Minutes 44 Seconds West 70.7 feet
thence North 04 Degrees 14 Minutes 24 Seconds West 72.4 feet
thence North 04 Degrees 41 Minutes 47 Seconds West 69.1 feet
thence North 02 Degrees 44 Minutes 12 Seconds West 70.6 feet
thence North 04 Degrees 35 Minutes 44 Seconds West 70.7 feet
thence North 02 Degrees 43 Minutes 54 Seconds West 62.9 feet
thence North 02 Degrees 46 Minutes 34 Seconds West 7.7 feet
thence North 04 Degrees 41 Minutes 48 Seconds West 69.1 feet
thence North 02 Degrees 44 Minutes 12 Seconds West 70.6 feet
thence North 04 Degrees 19 Minutes 50 Seconds West 70.7 feet
thence North 02 Degrees 47 Minutes 37 Seconds West 69 feet
thence North 02 Degrees 40 Minutes 56 Seconds West 72.3 feet
thence North 04 Degrees 29 Minutes 57 Seconds West 72.4 feet
thence North 02 Degrees 44 Minutes 12 Seconds West 70.6 feet
thence North 02 Degrees 40 Minutes 56 Seconds West 72.3 feet
thence North 02 Degrees 47 Minutes 37 Seconds West 69 feet
thence North 01 Degrees 08 Minutes 20 Seconds West 70.6 feet
thence North 02 Degrees 47 Minutes 37 Seconds West 69 feet
thence North 01 Degrees 08 Minutes 20 Seconds West 70.6 feet
thence North 02 Degrees 44 Minutes 12 Seconds West 70.6 feet
thence North 01 Degrees 09 Minutes 29 Seconds West 68.9 feet
thence North 01 Degrees 08 Minutes 21 Seconds West 70.6 feet
thence North 00 Degrees 52 Minutes 21 Seconds West 70.6 feet
thence North 03 Degrees 03 Minutes 57 Seconds West 69 feet
thence North 00 Degrees 53 Minutes 07 Seconds West 68.9 feet
thence North 01 Degrees 07 Minutes 15 Seconds West 72.2 feet
thence North 02 Degrees 44 Minutes 12 Seconds West 70.6 feet

thence North 01 Degrees 09 Minutes 29 Seconds West 68.9 feet
thence North 02 Degrees 40 Minutes 56 Seconds West 72.3 feet
thence North 01 Degrees 08 Minutes 21 Seconds West 70.6 feet
thence North 00 Degrees 45 Minutes 05 Seconds East 68.9 feet
thence North 01 Degrees 09 Minutes 29 Seconds West 68.9 feet
thence North 00 Degrees 43 Minutes 33 Seconds East 70.6 feet
thence North 01 Degrees 09 Minutes 29 Seconds West 68.9 feet
thence North 00 Degrees 45 Minutes 05 Seconds East 68.9 feet
thence North 01 Degrees 09 Minutes 29 Seconds West 68.9 feet
thence North 01 Degrees 09 Minutes 29 Seconds West 68.9 feet
thence North 00 Degrees 53 Minutes 07 Seconds West 68.9 feet
thence North 00 Degrees 29 Minutes 54 Seconds East 67.3 feet
thence North 02 Degrees 58 Minutes 56 Seconds West 64.1 feet
thence North 01 Degrees 11 Minutes 57 Seconds West 65.6 feet
thence North 01 Degrees 14 Minutes 39 Seconds West 62.4 feet
thence North 01 Degrees 34 Minutes 42 Seconds West 60.7 feet
thence North 01 Degrees 17 Minutes 40 Seconds West 59.1 feet
thence North 01 Degrees 16 Minutes 07 Seconds West 60.7 feet
thence North 01 Degrees 16 Minutes 07 Seconds West 60.7 feet
thence North 01 Degrees 34 Minutes 42 Seconds West 60.7 feet
thence North 01 Degrees 14 Minutes 39 Seconds West 62.4 feet
thence North 01 Degrees 13 Minutes 16 Seconds West 64 feet
thence North 01 Degrees 14 Minutes 40 Seconds West 62.4 feet
thence North 01 Degrees 13 Minutes 16 Seconds West 64 feet
thence North 00 Degrees 32 Minutes 29 Seconds East 64 feet
thence North 00 Degrees 51 Minutes 58 Seconds East 62.4 feet
thence North 02 Degrees 31 Minutes 21 Seconds East 65.7 feet
thence North 02 Degrees 40 Minutes 22 Seconds East 62.4 feet
thence North 06 Degrees 15 Minutes 53 Seconds East 62.8 feet
thence North 06 Degrees 44 Minutes 49 Seconds East 61.2 feet
thence North 08 Degrees 48 Minutes 44 Seconds East 59.8 feet
thence North 08 Degrees 45 Minutes 01 Seconds East 58.2 feet
thence North 09 Degrees 04 Minutes 09 Seconds East 58.2 feet
thence North 11 Degrees 38 Minutes 10 Seconds East 55.4 feet
thence North 11 Degrees 38 Minutes 10 Seconds East 55.4 feet
thence North 09 Degrees 37 Minutes 42 Seconds East 55 feet
thence North 11 Degrees 59 Minutes 57 Seconds East 53.7 feet
thence North 12 Degrees 23 Minutes 04 Seconds East 52.1 feet
thence North 09 Degrees 35 Minutes 10 Seconds East 53.3 feet
thence North 12 Degrees 23 Minutes 04 Seconds East 52.1 feet
thence North 12 Degrees 23 Minutes 04 Seconds East 52.1 feet
thence North 12 Degrees 23 Minutes 04 Seconds East 52.1 feet
thence North 11 Degrees 59 Minutes 57 Seconds East 53.7 feet
thence North 12 Degrees 47 Minutes 38 Seconds East 50.5 feet
thence North 12 Degrees 47 Minutes 38 Seconds East 50.5 feet
thence North 10 Degrees 14 Minutes 00 Seconds East 50.1 feet
thence North 12 Degrees 47 Minutes 38 Seconds East 50.5 feet
thence North 09 Degrees 53 Minutes 59 Seconds East 51.7 feet
thence North 12 Degrees 23 Minutes 03 Seconds East 52.1 feet

thence North 10 Degrees 36 Minutes 08 Seconds East 50.1 feet
thence North 11 Degrees 39 Minutes 25 Seconds East 53.7 feet
thence North 12 Degrees 23 Minutes 03 Seconds East 52.1 feet
thence North 12 Degrees 23 Minutes 03 Seconds East 52.1 feet
thence North 11 Degrees 59 Minutes 56 Seconds East 53.7 feet
thence North 14 Degrees 22 Minutes 06 Seconds East 54.3 feet
thence North 11 Degrees 59 Minutes 56 Seconds East 53.7 feet
thence North 11 Degrees 59 Minutes 56 Seconds East 53.7 feet
thence North 14 Degrees 01 Minutes 58 Seconds East 54.2 feet
thence North 11 Degrees 59 Minutes 56 Seconds East 53.7 feet
thence North 11 Degrees 38 Minutes 10 Seconds East 55.4 feet
thence North 11 Degrees 59 Minutes 56 Seconds East 53.7 feet
thence North 11 Degrees 59 Minutes 56 Seconds East 53.7 feet
thence North 11 Degrees 59 Minutes 56 Seconds East 53.7 feet
thence North 11 Degrees 38 Minutes 10 Seconds East 55.4 feet
thence North 11 Degrees 59 Minutes 56 Seconds East 53.7 feet
thence North 14 Degrees 28 Minutes 34 Seconds East 52.6 feet
thence North 12 Degrees 23 Minutes 03 Seconds East 27.1 feet
thence North 12 Degrees 23 Minutes 03 Seconds East 25 feet
thence North 11 Degrees 59 Minutes 56 Seconds East 53.7 feet
thence North 11 Degrees 59 Minutes 56 Seconds East 53.7 feet
thence North 11 Degrees 59 Minutes 56 Seconds East 53.7 feet
thence North 13 Degrees 56 Minutes 28 Seconds East 55.9 feet
thence North 11 Degrees 38 Minutes 10 Seconds East 55.4 feet
thence North 11 Degrees 17 Minutes 37 Seconds East 57 feet
thence North 11 Degrees 38 Minutes 10 Seconds East 55.4 feet
thence North 13 Degrees 56 Minutes 27 Seconds East 55.9 feet
thence North 11 Degrees 38 Minutes 10 Seconds East 55.4 feet
thence North 11 Degrees 38 Minutes 10 Seconds East 55.4 feet
thence North 11 Degrees 59 Minutes 56 Seconds East 53.7 feet
thence North 13 Degrees 13 Minutes 10 Seconds East 57.4 feet
thence North 11 Degrees 38 Minutes 10 Seconds East 55.4 feet
thence North 11 Degrees 48 Minutes 53 Seconds East 109.1 feet
thence North 14 Degrees 22 Minutes 05 Seconds East 54.3 feet
thence North 11 Degrees 59 Minutes 56 Seconds East 53.7 feet
thence North 12 Degrees 23 Minutes 03 Seconds East 52.1 feet
thence North 11 Degrees 59 Minutes 56 Seconds East 53.7 feet
thence North 11 Degrees 38 Minutes 10 Seconds East 55.4 feet
thence North 11 Degrees 59 Minutes 56 Seconds East 53.7 feet
thence North 11 Degrees 38 Minutes 09 Seconds East 55.4 feet
thence North 09 Degrees 35 Minutes 10 Seconds East 53.3 feet
thence North 11 Degrees 17 Minutes 36 Seconds East 57 feet
thence North 11 Degrees 17 Minutes 36 Seconds East 57 feet
thence North 13 Degrees 32 Minutes 14 Seconds East 57.5 feet
thence North 11 Degrees 17 Minutes 36 Seconds East 57 feet
thence North 11 Degrees 17 Minutes 36 Seconds East 57 feet
thence North 13 Degrees 09 Minutes 20 Seconds East 59.1 feet
thence North 11 Degrees 17 Minutes 36 Seconds East 57 feet
thence North 13 Degrees 09 Minutes 20 Seconds East 59.1 feet

thence North 10 Degrees 58 Minutes 11 Seconds East 58.6 feet
thence North 13 Degrees 32 Minutes 14 Seconds East 57.5 feet
thence North 12 Degrees 29 Minutes 30 Seconds East 60.6 feet
thence North 13 Degrees 32 Minutes 14 Seconds East 57.5 feet
thence North 10 Degrees 39 Minutes 48 Seconds East 60.2 feet
thence North 11 Degrees 38 Minutes 09 Seconds East 55.4 feet
thence North 13 Degrees 56 Minutes 27 Seconds East 55.9 feet
thence North 11 Degrees 38 Minutes 09 Seconds East 55.4 feet
thence North 11 Degrees 38 Minutes 09 Seconds East 55.4 feet
thence North 11 Degrees 38 Minutes 09 Seconds East 55.4 feet
thence North 11 Degrees 38 Minutes 09 Seconds East 55.4 feet
thence North 14 Degrees 01 Minutes 57 Seconds East 54.2 feet
thence North 11 Degrees 58 Minutes 04 Seconds East 55.4 feet
thence North 11 Degrees 17 Minutes 36 Seconds East 57 feet
thence North 13 Degrees 36 Minutes 51 Seconds East 55.8 feet
thence North 11 Degrees 17 Minutes 36 Seconds East 57 feet
thence North 11 Degrees 36 Minutes 59 Seconds East 57 feet
thence North 11 Degrees 17 Minutes 36 Seconds East 57 feet
thence North 13 Degrees 36 Minutes 51 Seconds East 55.8 feet
thence North 11 Degrees 38 Minutes 09 Seconds East 55.4 feet
thence North 11 Degrees 59 Minutes 56 Seconds East 53.7 feet
thence North 12 Degrees 47 Minutes 38 Seconds East 50.5 feet
thence North 10 Degrees 35 Minutes 21 Seconds East 48.5 feet
thence North 11 Degrees 48 Minutes 53 Seconds East 43.6 feet
thence North 10 Degrees 02 Minutes 55 Seconds East 40 feet
thence North 10 Degrees 58 Minutes 11 Seconds East 35.1 feet
thence North 08 Degrees 02 Minutes 35 Seconds East 31.5 feet
thence North 09 Degrees 40 Minutes 04 Seconds East 28.3 feet
thence North 05 Degrees 02 Minutes 11 Seconds East 28 feet
thence North 05 Degrees 02 Minutes 11 Seconds East 28 feet
thence North 04 Degrees 22 Minutes 03 Seconds East 28 feet
thence North 01 Degrees 05 Minutes 31 Seconds East 26.3 feet
thence North 00 Degrees 25 Minutes 25 Seconds East 24.6 feet
thence North 01 Degrees 58 Minutes 08 Seconds West 34.6 feet
thence North 01 Degrees 58 Minutes 52 Seconds West 57.3 feet
thence North 00 Degrees 25 Minutes 25 Seconds East 24.6 feet
thence North 01 Degrees 00 Minutes 27 Seconds East 27.9 feet
thence North 00 Degrees 45 Minutes 03 Seconds East 34.5 feet
thence North 03 Degrees 03 Minutes 59 Seconds West 34.5 feet
thence North 00 Degrees 39 Minutes 22 Seconds East 37.7 feet
thence North 00 Degrees 36 Minutes 52 Seconds East 39.4 feet
thence North 00 Degrees 58 Minutes 54 Seconds East 42.7 feet
thence North 01 Degrees 58 Minutes 36 Seconds West 46 feet
thence North 00 Degrees 28 Minutes 41 Seconds East 45.9 feet
thence North 00 Degrees 50 Minutes 42 Seconds East 47.6 feet
thence North 01 Degrees 49 Minutes 06 Seconds West 50.9 feet
thence North 00 Degrees 25 Minutes 25 Seconds East 49.2 feet
thence North 00 Degrees 46 Minutes 07 Seconds East 50.9 feet
thence North 00 Degrees 46 Minutes 07 Seconds East 50.9 feet

thence North 01 Degrees 52 Minutes 03 Seconds West 49.2 feet
thence North 02 Degrees 58 Minutes 58 Seconds East 51 feet
thence North 01 Degrees 52 Minutes 03 Seconds West 49.2 feet
thence North 00 Degrees 48 Minutes 20 Seconds East 49.2 feet
thence North 00 Degrees 48 Minutes 20 Seconds East 49.2 feet
thence North 02 Degrees 14 Minutes 57 Seconds West 49.3 feet
thence North 00 Degrees 46 Minutes 07 Seconds East 50.9 feet
thence North 00 Degrees 50 Minutes 42 Seconds East 47.6 feet
thence North 01 Degrees 49 Minutes 06 Seconds West 50.9 feet
thence North 00 Degrees 48 Minutes 20 Seconds East 49.2 feet
thence North 00 Degrees 23 Minutes 56 Seconds East 50.9 feet
thence North 00 Degrees 48 Minutes 20 Seconds East 49.2 feet
thence North 01 Degrees 52 Minutes 03 Seconds West 49.2 feet
thence North 03 Degrees 05 Minutes 36 Seconds East 49.3 feet
thence North 00 Degrees 48 Minutes 20 Seconds East 49.2 feet
thence North 00 Degrees 25 Minutes 25 Seconds East 49.2 feet
thence North 03 Degrees 36 Minutes 17 Seconds East 47.7 feet
thence North 00 Degrees 27 Minutes 00 Seconds East 47.6 feet
thence North 00 Degrees 28 Minutes 41 Seconds East 45.9 feet
thence North 00 Degrees 53 Minutes 14 Seconds East 46 feet
thence North 00 Degrees 28 Minutes 41 Seconds East 45.9 feet
thence North 00 Degrees 32 Minutes 28 Seconds East 42.7 feet
thence North 02 Degrees 06 Minutes 09 Seconds West 42.7 feet
thence North 00 Degrees 39 Minutes 22 Seconds East 37.7 feet
thence North 02 Degrees 25 Minutes 22 Seconds West 36.1 feet
thence North 03 Degrees 21 Minutes 10 Seconds West 31.2 feet
thence North 04 Degrees 09 Minutes 15 Seconds West 24.7 feet
thence North 00 Degrees 28 Minutes 41 Seconds East 23 feet
thence North 06 Degrees 33 Minutes 57 Seconds West 18.2 feet
thence North 01 Degrees 05 Minutes 30 Seconds East 13.1 feet
thence North 01 Degrees 34 Minutes 08 Seconds East 9.9 feet
thence North 04 Degrees 40 Minutes 54 Seconds West 27.7 feet
thence North 04 Degrees 41 Minutes 49 Seconds West 3.5 feet more or less to **the ending point at:** 40 degrees 48 minutes 41.17 seconds North Latitude and -112 degrees 31 minutes 28.04 seconds West Longitude, which can be converted to mapping accuracy State Plane Utah Central Zone NAD 83 feet coordinates of X = 1,356,822.1 feet and Y = 7,465,950.3 feet.