Ent: 309605 - Pg 1 of 13
Date: 6/23/2008 12:52 PM
Fee: $0.00 NO CHARGE
Filed By: RGL
CALLEEN B PESHELL, Recorder
Tooele County Corporation
For: STATE OF UT GOVERNORS OFF

Acknowledgment and Notice of Acknowledgment of Acceptance of R.S. 2477 Right-of-Way Grant

THE STATE OF UTAH

TO ALL WHOM THESE PRESENTS SHALL COME, Greeting:

Know ye, This is an Acknowledgment and Notice of Acknowledgment made under Utah Code Sections 72-5-309 through 310 inclusive, that the grant of the United States of America of "the right of way for the construction of highways over public lands, not reserved for public uses" under United States Revised Statutes 2477 (43 U.S.C. Section 932 (repealed October 21, 1976, with proviso recognizing the validity of rights-of-way already established)) was accepted for and on behalf of the State of Utah and its political subdivision Tooele County as it pertains to the highway located in Tooele County known as Vernon Reservoir Road; County Road Number: tc20044; State Geographic Information Database (SGID) Road Identification Number: RD230118. Total road length is 9.81 miles more or less.

The reason for this Acknowledgment and Notice of Acknowledgment includes, but is not limited to, the fact that the road was constructed, mechanically, or by continuous use as a public highway for a period of at least ten years, over public lands not reserved for public uses, prior to the earlier of (a) the October 21, 1976 repeal of R.S. 2477 or (b) the date the servient estate was reserved for public uses.

This Acknowledgment and Notice of Acknowledgment applies only to the segments of the road that traverse land owned by the Bureau of Land Management, United States Department of the Interior, and does not apply to segments of the road that traverse land owned by any other person or entity. The State of Utah and its political subdivisions reserve the right to make further acknowledgments and notices of acknowledgment with regard to road segments that traverse land owned by other entities, including the United States of America, through one or more of its agencies.

A printed copy of a map showing the location of the road in said county is appended hereto as "Attachment 1," a printed copy of representative photos of the road is appended hereto as "Attachment 2," a printed copy of a description of the beginning and ending points of the entire road together with a list of Townships, Ranges and Sections that may be traversed by the road in said county is appended hereto as "Attachment 3," and a printed copy of the Road Centerline Description Cover Page(s) is appended hereto as "Attachment 4." The Appendices listed in "Attachment 4" that contain the actual road centerline descriptions are incorporated herein by reference. Affidavits provided by individuals familiar with the road are appended hereto as "Attachment 5."

A printed copy of this Acknowledgment and Notice of Acknowledgment, together with its Attachments and Appendices, may be viewed and/or obtained at the office of the Utah State Archives.

An electronic copy of this Acknowledgment and Notice of Acknowledgment, together with its Attachments and Appendices, may be viewed and/or downloaded as read-only PDF (Portable Document Format) files via the

Internet at http://recorded2477roads.utah.gov.

The owner of the servient estate in the land underlying the road-segments subject to this Acknowledgment and Notice is believed to be the United States of America through one or more of its agencies. Any of such agencies or any other person with a servient ownership claim or a competing dominant estate right-of-way ownership claim, may file a petition in the State District Court for Salt Lake County for a decision regarding the correctness of this Acknowledgment. A claimant shall file a petition within sixty (60) days after receipt of this Notice.

In Witness Whereof, I, John Harja, the official designee of the Governor of the State of Utah, in conformity to the laws of the State (Utah Code Sections 72-5-308 through 310 inclusive), have caused this Acknowledgment and Notice of Acknowledgment to be made.

Signed by my hand in Salt Lake City, Utah, the 20th day of June, 2008.

By the Governor's Designee

John Harja

CERTIFICATION

State of Utah)
: ss
County of Salt Lake)

I hereby certify that the signer of the foregoing document, John Harja, is personally known by me, has made a voluntary signature and taken an oath stating that he is the official designee of the Governor of the State of Utah and is authorized to sign this document on the Governor's behalf pursuant to Utah Code Section 72-5-309. He further vouched that, based upon information and belief, the facts alleged therein are true.

NOTARY PUBLIC
PAMELA Z. BLACKHAM
5110 State Office Bldg
Salt Lake City, Utah 84114
COMMISSION EXPIRES
May 3, 2011
STATE OF UTAH

Dated this 20th day of June, 2008.

Pamela Z. Blackham
Notary Public

Ent: 309605 - Pg 3 of 13

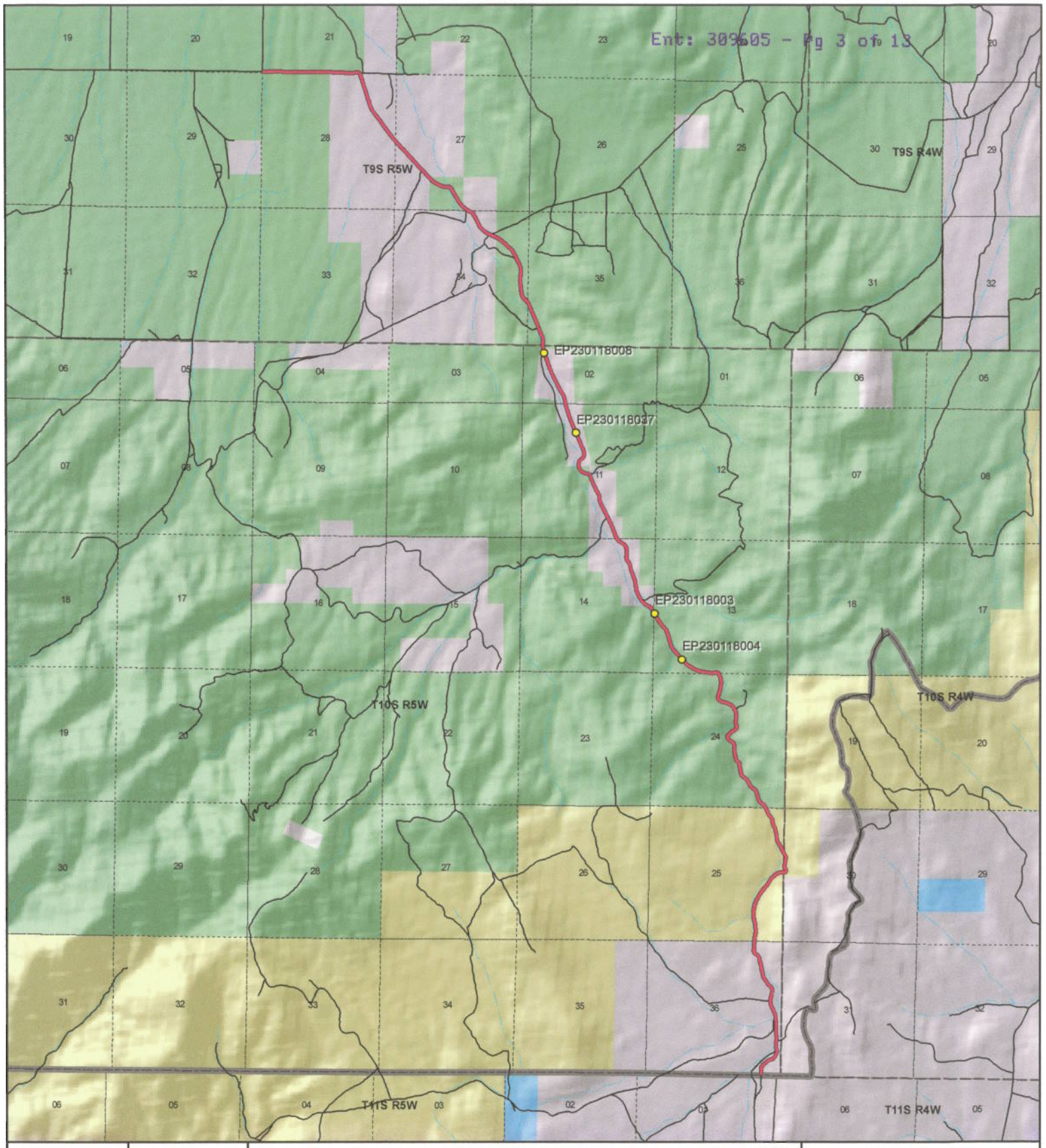

1:61,286
1 inch equals 1 miles

Vernon Reservoir Road - Tooele County
SGID RD_ID RD230118

Land Ownership Categories

- BLM
- Private
- SITLA, State Trust Land
- USFS, National Forest
- State Parks and Recreation
- Tribal, Indian Reservation
- NPS, National Park
- Wilderness
- UDWR Wildlife Reserve
- DOD, Military
- State Sovereign Land
- National Recreation Area
- USFWS, Natl. Wildlife Refuge

Transportation Network

- Vernon Reservoir Road
- Title V: Issued Or Under Consideration By BLM Or County
- Other Roads
- Photo Event Point
- Section = 1 Mile

Map prepared by the State of Utah
Automated Geographic Reference Center
Room 5130 State Office Building
Salt Lake City, Utah 84114
Jun 17, 2008

EP230118003

EP230118004



EP230118008

EP230118037

EP000000000

EP000000000

Vernon Reservoir Road - Tooele County

SGID RD_ID RD230118

Map prepared by the State of Utah
Automated Geographic Reference Center
Room 5130 State Office Building
Salt Lake City, Utah 84114
June 18, 2008

Attachment 3

Beginning & Ending Points and Township, Range, and Section References For:

Popular Name: Vernon Reservoir Road
County: Tooele
County Road Number: tc20044
State Geographic Information Database (SGID) Road Identification Number: RD230118.
Total Road Length: 9.81 miles more or less.

Beginning at a point on the road centerline located at 39 degrees 54 minutes 16.08 seconds North Latitude and -112 degrees 20 minutes 56.75 seconds West Longitude, which can be converted to mapping accuracy State Plane Utah Central Zone NAD 83 feet coordinates of X = 1,402,227.2 feet and Y = 7,135,056.2 feet based on the US Survey Foot conversion.

Ending at a point on the road centerline located at 40 degrees 00 minutes 044.6 seconds North Latitude and -112 degrees 25 minutes 17.57 seconds West Longitude, which can be converted to mapping accuracy State Plane Utah Central Zone NAD 83 feet coordinates of X = 1,382,309.3 feet and Y = 7,174,566.1 feet based on the US Survey Foot conversion.

This road may traverse:

Township 10 South Range 4 West, Section(s) 30, Salt Lake Base & Meridian
Township 10 South Range 5 West, Section(s) 2,11,13,14,24,25,36, Salt Lake Base & Meridian
Township 9 South Range 5 West, Section(s) 20,21,27,28,34,35, Salt Lake Base & Meridian
See Attachment 1 above for a cartographic depiction of the course of this road.

Attachment 4
Road Centerline Description Cover Page(s)

Popular Name: Vernon Reservoir Road
County: Tooele
County Road Number: tc20044
State Geographic Information Database (SGID) Road Identification Number: RD230118.
Total Road Length: 9.81 miles more or less.

Centerline Descriptions Of Road-Segments That Cross Over Federally Owned Land, Derived From Global Positioning System Data And Cross-checked against USGS Digital Orthophoto Quadrangles Compiled By The Utah Automated Geographic Reference Center And Entered Into The State Geographic Information Database (SGID).

Road-Segments Listed by SGID Road Identification Number (RD_ID)	Road-Segment Numbers	Believed Ownership Of Servient Estate	Approximate Segment Length	See Attached Appendix
RD230118	001	PVT	1.11 Miles	(not shown)
RD230118	002	BLM	1.16 Miles	A
RD230118	003	FS	2.02 Miles	†(pending)
RD230118	004	PVT	1.12 Miles	(not shown)
RD230118	005	FS	0.1 Miles	†(pending)
RD230118	006	PVT	0.96 Miles	(not shown)
RD230118	007	FS	0.95 Miles	†(pending)
RD230118	008	PVT	0.35 Miles	(not shown)
RD230118	009	FS	0.35 Miles	†(pending)
RD230118	010	PVT	0.95 Miles	(not shown)
RD230118	011	FS	0.74 Miles	†(pending)
		Total Road Length	9.81	————

*** Indicates that a Title V permit will be requested, is in process, or has been issued.**
† Indicates that road-segments crossing Forest Service land are under consideration by the state and county as of the date of this Acknowledgment and Notice of Acknowledgment.

Attachment 5

AFFIDAVIT OF JAMES S. MCKENDRICK

VERNON RESERVOIR ROAD

TOOELE COUNTY, UTAH

ROAD NUMBER tc20044

State of Utah)
: ss.
County of Tooele)

JAMES S. MCKENDRICK, being first duly sworn, deposes and states as follows:

1. I am an adult competent to testify about the matters set forth below based upon my personal knowledge. I currently reside in Tooele, Tooele County, Utah. I have lived in Tooele County for most of the past 76 years. I was employed by the Tooele County Road Department from 1963 to 1993.

2. I have traveled and am familiar with a road in Tooele County known as Vernon Reservoir Road. I am also familiar with the land the road traverses. When I first used and observed the road in the early 1960s it followed the same route as in the early 1990s when I last observed it. Attached is a Tooele County map showing Vernon Reservoir Road. To the best of my knowledge and based upon my use of and familiarity with this road and the land it traverses, the location and route of the road are correctly illustrated on the attached map.

3. The County also identifies this road according to the road number listed above.

4. I have observed that the road has been open to the public for all to use, to come and go as they pleased, since at least as early as the early 1960s and continuing through the early 1990s. Throughout this time period I observed travel on the road by means of livestock trucks and pickup trucks. During this time period, the road was used weekly, for more than ten continuous years prior to 1976 and was so used in the early 1990s.

5. Throughout the time period from the early 1960s to the early 1990s, I have used the road myself for county road maintenance and travel through the area.

6. Throughout the time period described in the previous paragraph, I have observed other vehicles from the general public using the road at various times for the uses described in the previous paragraph, plus livestock operations, mining, fishing, government access, prospecting for minerals and hunting.

7. It is also the reputation in the community that this road has been open to the public for all to use, to come and go as they pleased, since at least as early as the early 1960s and continuing through 1976 to the present, for the uses described in the previous paragraphs.

8. Prior to 1976, I graded and performed maintenance and construction activities on the road.

DATED this 6 day of June, 2008.

JAMES S. MCKENDRICK

SUBSCRIBED AND SWORN to before me this 6 day of June, 2008.

NOTARY PUBLIC

Notary Public
DEBORAH MONTGOMERY
5110 State Office Bldg, PO Box 142477
Salt Lake City, Utah 84114
My Commission Expires
April 24, 2012
State of Utah

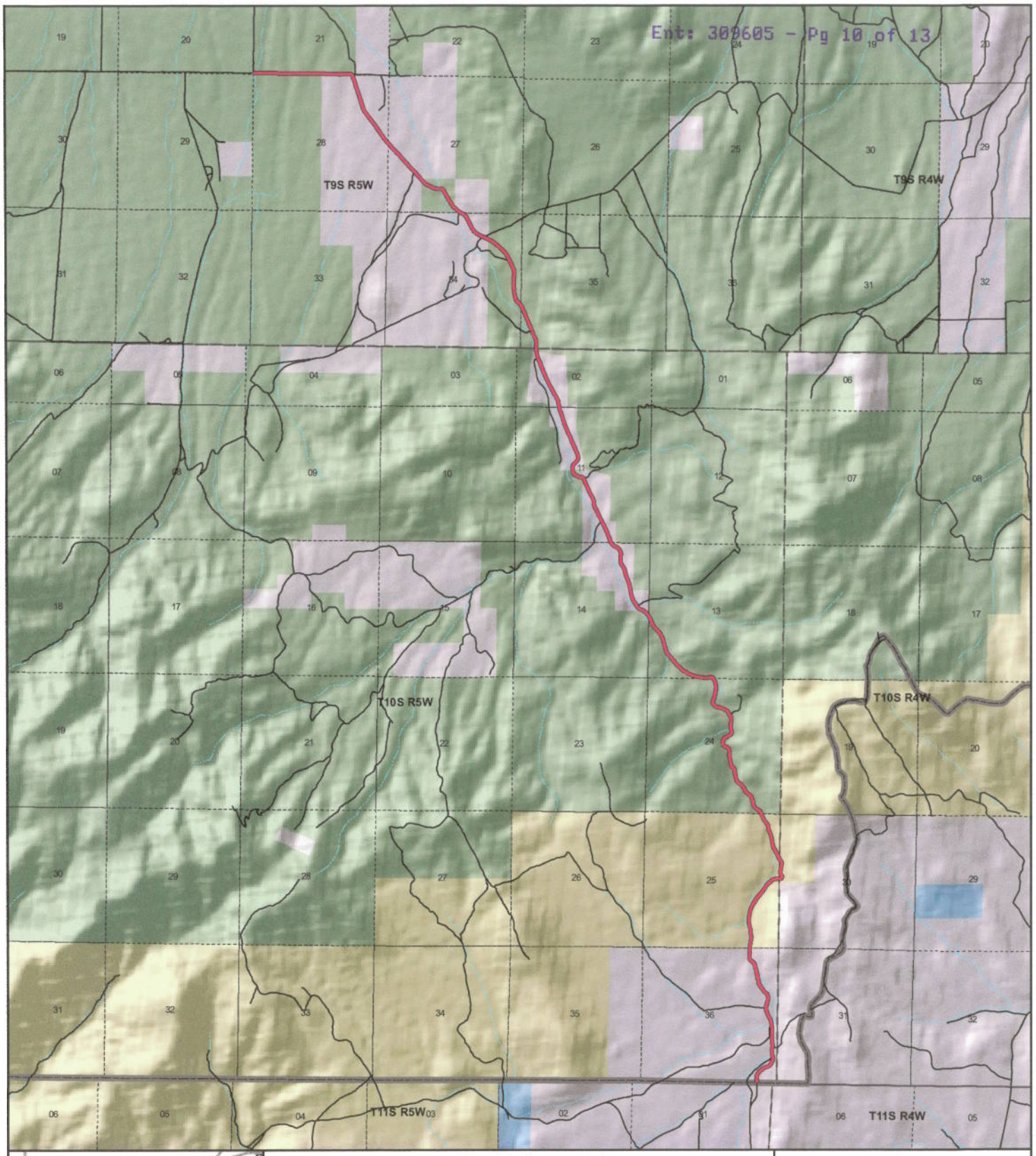

Tooele County
Vernon Reservoir Road
County Unique - tc20044

Land Ownership Categories
- BLM
- Private
- SITLA, State Trust Land
- USFS, National Forest
- Wildlife Reserve
- Military
- Tribal
- Wilderness
- State Park

Transportation Network
- Vernon Reservoir Road
- State / U.S. Highway
- Local Roads

Misc
- City / Town
- Municipalities
- Section = 1 Mile

N

1:60,225

1 inch equals 1 miles

Map prepared by the State of Utah
AGRC
Room 5130 State Office Building
Salt Lake City, Utah 84114
Apr 21, 2008

AFFIDAVIT OF JOHN L. BEAGLEY

VERNON RESERVOIR ROAD

TOOELE COUNTY, UTAH

ROAD NUMBER 20044

State of Utah)
: ss.
County of Tooele)

JOHN L. BEAGLEY, being first duly sworn, deposes and states as follows:

1. I am an adult competent to testify about the matters set forth below based upon my personal knowledge. I currently reside in Tooele, Tooele County, Utah. I was born in Tooele County in 1931 and have lived in Tooele County for most of my life.

2. I have traveled and am familiar with a road in Tooele County known as Vernon Reservoir Road. I am also familiar with the land the road traverses. When I first used and observed the road in the late 1940s it followed the same route as in 2007 when I last observed it. Attached is a Tooele County map showing Vernon Reservoir Road. To the best of my knowledge and based upon my use of and familiarity with this road and the land it traverses, the location and route of the road are correctly illustrated on the attached map.

3. The County also identifies this road according to the road number listed above.

4. I have observed that the road has been open to the public for all to use, to come and go as they pleased, since at least as early as the late 1940s and continuing through 2007. Throughout this time period I observed travel on the road by means of cars, pickup trucks and ATVs. During this time period, the road was used daily, weather permitting, for more than ten continuous years prior to 1976 and is so used presently.

5. Throughout the time period from the late 1940s to 2007, I have used the road myself for livestock operations, hunting, sightseeing, recreation and travel in an through the area.

6. Throughout the time period described in the previous paragraph, I have observed other vehicles from the general public using the road at various times for the uses described in the previous paragraph, plus farming, government access, camping and fishing.

7. It is also the reputation in the community that this road has been open to the public for all to use, to come and go as they pleased, since at least as early as the early 1900s and continuing through 1976 to the present, for the uses described in the previous paragraphs.

8. Prior to 1976, I observed the graded and graveled surface of the road.

DATED this 28 day of August, 2007.

JOHN L. BEAGLEY

SUBSCRIBED AND SWORN to before me this 28th day of August, 2007.

Notary Public
GLORIA SCHRADER
5110 State Office Bldg.
Salt Lake City, UT 84114-2477
My Commission Expires
October 10, 2008
State of Utah

NOTARY PUBLIC

Vernon Reservoir Road

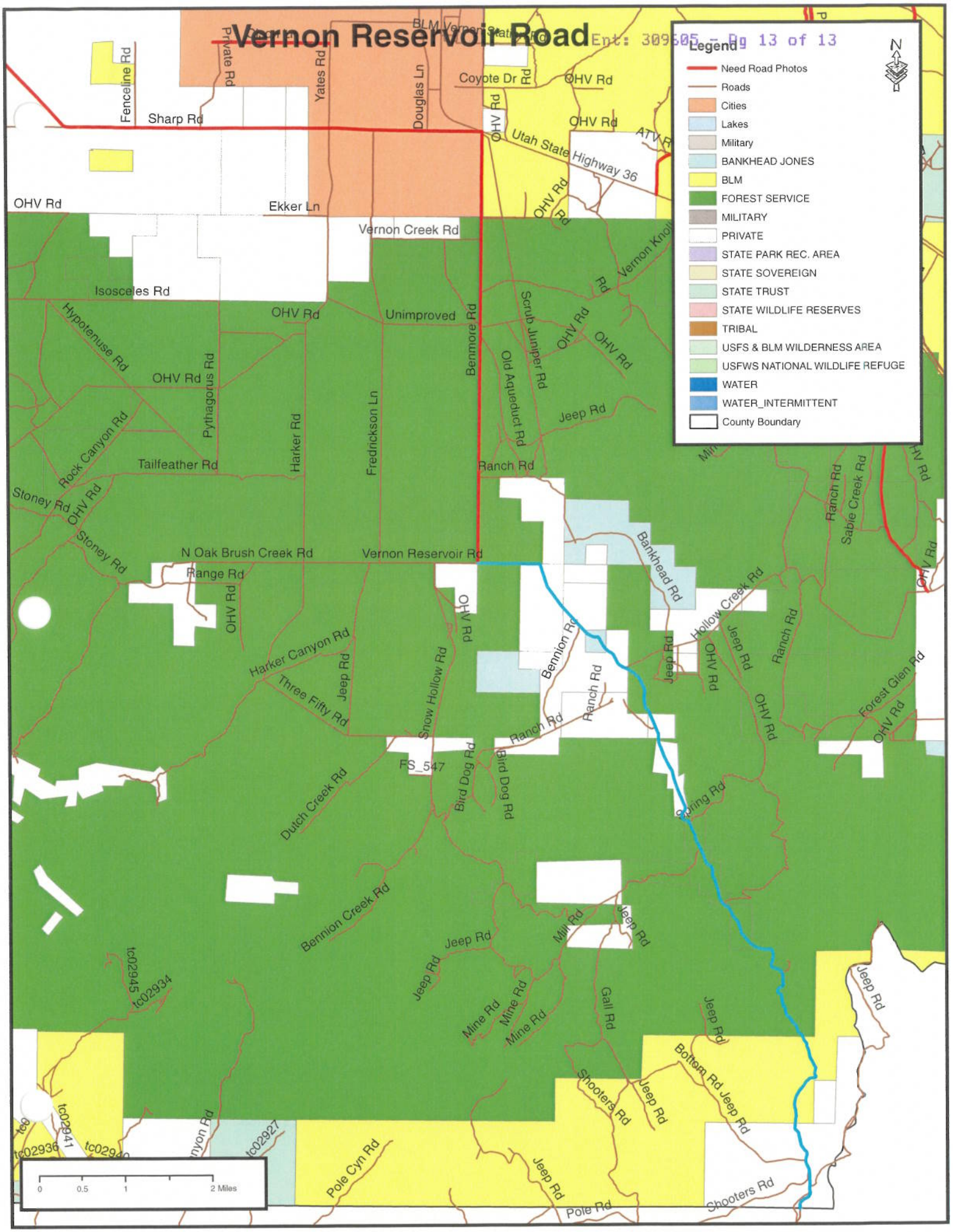

Appendix A to Attachment 4

Popular Name: Vernon Reservoir Road
County: Tooele
County Road Number: tc20044
State Geographic Information Database (SGID) Road Identification Number: RD230118.
Road-Segment Number: 002
Road-Segment Length: 1.16 miles more or less.
Believed owner of the land underlying this road-segment is: Bureau of Land Management.

The following description is based upon the geographic coordinate system using the NAD83 Datum. The source is GPS mapping grade data as indicated in the metadata and/or the transportation data model of the State of Utah Geographic Information Database (SGID).

The road-segment itself is the monument that is identified by its physical presence on the land. The location of said physical presence is closely approximated by mapping grade Global Positioning System (GPS) data. Said data are checked against the corresponding gray-scale 1-meter Digital Orthophoto Quadrangles published by the United States Geological Survey (USGS) to verify a reasonable degree of accuracy. In circumstances where accurate satellite signal acquisition is not possible, such as deep, narrow canyons or under a canopy of dense foliage, or where very sharp curves in the road make accuracy questionable, such portions of the road were digitized from the corresponding gray-scale 1-meter Digital Orthophoto Quadrangles published by the United States Geological Survey (USGS).

This road-segment may traverse:
Township 10 South Range 4 West, Section(s) 30, Salt Lake Base & Meridian
Township 10 South Range 5 West, Section(s) 25, Salt Lake Base & Meridian

The following description closely approximates the location of the centerline of the physical monument (Vernon Reservoir Road)-- Segment 002 based on mapping grade Global Positioning System (GPS) data as defined above:

Beginning at a point on the road center line located at 39 degrees 55 minutes 08.18 seconds North Latitude and -112 degrees 21 minutes 01.25 seconds West Longitude, which can be converted to mapping accuracy State Plane Utah Central Zone NAD 83 feet coordinates of X = 1,401,926.9 feet and Y = 7,140,330.6 feet; thence the following courses along the said road center line:

thence North 06 Degrees 38 Minutes 52 Seconds East 13.5 feet
thence North 10 Degrees 15 Minutes 05 Seconds East 25 feet
thence North 01 Degrees 06 Minutes 36 Seconds East 26.3 feet
thence North 00 Degrees 19 Minutes 18 Seconds West 26.3 feet
thence North 01 Degrees 12 Minutes 20 Seconds East 24.6 feet
thence North 05 Degrees 23 Minutes 19 Seconds East 26.4 feet
thence North 05 Degrees 00 Minutes 36 Seconds East 24.7 feet
thence North 05 Degrees 45 Minutes 59 Seconds East 24.7 feet
thence North 10 Degrees 15 Minutes 05 Seconds East 25 feet
thence North 10 Degrees 59 Minutes 16 Seconds East 23.4 feet

thence North 10 Degrees 59 Minutes 16 Seconds East 23.4 feet
thence North 11 Degrees 49 Minutes 58 Seconds East 21.8 feet
thence North 17 Degrees 34 Minutes 57 Seconds East 22.4 feet
thence North 16 Degrees 46 Minutes 50 Seconds East 22.3 feet
thence North 22 Degrees 58 Minutes 58 Seconds East 23.2 feet
thence North 00 Degrees 19 Minutes 18 Seconds West 24.6 feet
thence North 01 Degrees 12 Minutes 20 Seconds East 24.6 feet
thence North 00 Degrees 23 Minutes 39 Seconds East 26.3 feet
thence North 13 Degrees 49 Minutes 03 Seconds West 25.3 feet
thence North 04 Degrees 36 Minutes 39 Seconds West 26.3 feet
thence North 17 Degrees 40 Minutes 33 Seconds West 27.5 feet
thence North 08 Degrees 51 Minutes 09 Seconds West 26.5 feet
thence North 08 Degrees 21 Minutes 27 Seconds West 28.2 feet
thence North 08 Degrees 09 Minutes 03 Seconds West 26.5 feet
thence North 03 Degrees 53 Minutes 53 Seconds West 26.3 feet
thence North 04 Degrees 21 Minutes 34 Seconds West 28 feet
thence North 01 Degrees 12 Minutes 20 Seconds East 24.6 feet
thence North 09 Degrees 24 Minutes 43 Seconds West 24.9 feet
thence North 00 Degrees 23 Minutes 39 Seconds East 26.3 feet
thence North 04 Degrees 53 Minutes 45 Seconds West 24.7 feet
thence North 08 Degrees 51 Minutes 09 Seconds West 26.5 feet
thence North 13 Degrees 49 Minutes 03 Seconds West 25.3 feet
thence North 18 Degrees 45 Minutes 24 Seconds West 25.9 feet
thence North 22 Degrees 46 Minutes 43 Seconds West 26.6 feet
thence North 23 Degrees 25 Minutes 41 Seconds West 26.8 feet
thence North 18 Degrees 45 Minutes 24 Seconds West 25.9 feet
thence North 13 Degrees 00 Minutes 08 Seconds West 26.9 feet
thence North 04 Degrees 36 Minutes 39 Seconds West 26.3 feet
thence North 13 Degrees 49 Minutes 03 Seconds West 25.3 feet
thence North 03 Degrees 53 Minutes 53 Seconds West 26.3 feet
thence North 08 Degrees 51 Minutes 09 Seconds West 26.5 feet
thence North 00 Degrees 26 Minutes 30 Seconds East 24.6 feet
thence North 04 Degrees 08 Minutes 09 Seconds West 24.7 feet
thence North 00 Degrees 26 Minutes 30 Seconds East 24.6 feet
thence North 00 Degrees 29 Minutes 47 Seconds East 23 feet
thence North 00 Degrees 29 Minutes 47 Seconds East 23 feet
thence North 00 Degrees 29 Minutes 47 Seconds East 23 feet
thence North 06 Degrees 11 Minutes 52 Seconds East 23.1 feet
thence North 00 Degrees 29 Minutes 47 Seconds East 23 feet
thence North 10 Degrees 59 Minutes 16 Seconds East 23.4 feet
thence North 10 Degrees 59 Minutes 16 Seconds East 23.4 feet
thence North 10 Degrees 59 Minutes 16 Seconds East 23.4 feet
thence North 10 Degrees 15 Minutes 05 Seconds East 25 feet
thence North 10 Degrees 59 Minutes 16 Seconds East 23.4 feet
thence North 10 Degrees 59 Minutes 16 Seconds East 25.1 feet
thence North 10 Degrees 59 Minutes 16 Seconds East 21.8 feet
thence North 11 Degrees 46 Minutes 22 Seconds East 23.5 feet
thence North 05 Degrees 23 Minutes 19 Seconds East 23.1 feet
thence North 20 Degrees 46 Minutes 13 Seconds East 24.6 feet

thence North 10 Degrees 15 Minutes 05 Seconds East 25 feet
thence North 20 Degrees 09 Minutes 01 Seconds East 26.3 feet
thence North 10 Degrees 15 Minutes 05 Seconds East 25 feet
thence North 18 Degrees 19 Minutes 39 Seconds East 27.7 feet
thence North 19 Degrees 28 Minutes 36 Seconds East 26.2 feet
thence North 25 Degrees 35 Minutes 04 Seconds East 25.5 feet
thence North 19 Degrees 28 Minutes 36 Seconds East 26.2 feet
thence North 31 Degrees 17 Minutes 07 Seconds East 25 feet
thence North 25 Degrees 35 Minutes 04 Seconds East 25.5 feet
thence North 25 Degrees 35 Minutes 04 Seconds East 25.5 feet
thence North 32 Degrees 59 Minutes 19 Seconds East 27.5 feet
thence North 29 Degrees 13 Minutes 00 Seconds East 22.6 feet
thence North 31 Degrees 17 Minutes 07 Seconds East 25 feet
thence North 33 Degrees 22 Minutes 05 Seconds East 23.7 feet
thence North 23 Degrees 54 Minutes 20 Seconds East 21.6 feet
thence North 29 Degrees 13 Minutes 00 Seconds East 22.6 feet
thence North 28 Degrees 29 Minutes 19 Seconds East 22.5 feet
thence North 37 Degrees 45 Minutes 02 Seconds East 25 feet
thence North 28 Degrees 29 Minutes 19 Seconds East 22.5 feet
thence North 31 Degrees 24 Minutes 05 Seconds East 21.2 feet
thence North 28 Degrees 29 Minutes 19 Seconds East 22.5 feet
thence North 35 Degrees 42 Minutes 19 Seconds East 22.3 feet
thence North 21 Degrees 28 Minutes 45 Seconds East 17.7 feet
thence North 38 Degrees 20 Minutes 16 Seconds East 21 feet
thence North 38 Degrees 20 Minutes 16 Seconds East 21 feet
thence North 41 Degrees 18 Minutes 41 Seconds East 19.8 feet
thence North 33 Degrees 06 Minutes 10 Seconds East 19.7 feet
thence North 41 Degrees 18 Minutes 41 Seconds East 19.8 feet
thence North 44 Degrees 40 Minutes 40 Seconds East 18.6 feet
thence North 35 Degrees 55 Minutes 54 Seconds East 18.3 feet
thence North 35 Degrees 55 Minutes 54 Seconds East 18.3 feet
thence North 36 Degrees 45 Minutes 03 Seconds East 18.5 feet
thence North 41 Degrees 18 Minutes 41 Seconds East 19.8 feet
thence North 42 Degrees 17 Minutes 31 Seconds East 22.3 feet
thence North 39 Degrees 35 Minutes 09 Seconds East 23.5 feet
thence North 39 Degrees 23 Minutes 48 Seconds East 27.7 feet
thence North 41 Degrees 07 Minutes 59 Seconds East 26.3 feet
thence North 38 Degrees 52 Minutes 16 Seconds East 27.5 feet
thence North 37 Degrees 09 Minutes 15 Seconds East 24.8 feet
thence North 37 Degrees 45 Minutes 02 Seconds East 25 feet
thence North 37 Degrees 09 Minutes 15 Seconds East 24.8 feet
thence North 40 Degrees 11 Minutes 36 Seconds East 23.7 feet
thence North 37 Degrees 45 Minutes 02 Seconds East 25 feet
thence North 32 Degrees 42 Minutes 06 Seconds East 23.5 feet
thence North 35 Degrees 32 Minutes 52 Seconds East 26.3 feet
thence North 35 Degrees 32 Minutes 52 Seconds East 26.3 feet
thence North 22 Degrees 14 Minutes 06 Seconds East 23.1 feet
thence North 29 Degrees 25 Minutes 22 Seconds East 26.5 feet
thence North 33 Degrees 33 Minutes 23 Seconds East 27.7 feet

thence North 29 Degrees 25 Minutes 22 Seconds East 26.5 feet
thence North 33 Degrees 33 Minutes 23 Seconds East 27.7 feet
thence North 36 Degrees 48 Minutes 32 Seconds East 28.8 feet
thence North 35 Degrees 32 Minutes 52 Seconds East 26.3 feet
thence North 43 Degrees 04 Minutes 19 Seconds East 24.8 feet
thence North 47 Degrees 10 Minutes 03 Seconds East 26.7 feet
thence North 46 Degrees 20 Minutes 46 Seconds East 23.9 feet
thence North 49 Degrees 20 Minutes 41 Seconds East 22.8 feet
thence North 55 Degrees 44 Minutes 03 Seconds East 20.6 feet
thence North 56 Degrees 14 Minutes 17 Seconds East 20.8 feet
thence North 52 Degrees 24 Minutes 41 Seconds East 19 feet
thence North 44 Degrees 40 Minutes 40 Seconds East 18.6 feet
thence North 48 Degrees 40 Minutes 07 Seconds East 20 feet
thence North 40 Degrees 02 Minutes 33 Seconds East 17.2 feet
thence North 43 Degrees 57 Minutes 09 Seconds East 18.3 feet
thence North 44 Degrees 40 Minutes 40 Seconds East 18.6 feet
thence North 56 Degrees 14 Minutes 17 Seconds East 20.8 feet
thence North 61 Degrees 09 Minutes 17 Seconds East 17.2 feet
thence North 72 Degrees 34 Minutes 30 Seconds East 22.3 feet
thence North 66 Degrees 10 Minutes 45 Seconds East 16.5 feet
thence North 76 Degrees 52 Minutes 25 Seconds East 22.2 feet
thence North 71 Degrees 37 Minutes 02 Seconds East 15.9 feet
thence North 71 Degrees 14 Minutes 34 Seconds East 15.6 feet
thence North 83 Degrees 28 Minutes 28 Seconds East 15.2 feet
thence North 78 Degrees 47 Minutes 32 Seconds East 8.7 feet
thence North 54 Degrees 08 Minutes 25 Seconds East 2.8 feet
thence North 76 Degrees 26 Minutes 14 Seconds East 28.7 feet
thence North 84 Degrees 50 Minutes 02 Seconds East 19.4 feet
thence North 85 Degrees 42 Minutes 19 Seconds East 23.7 feet
thence North 89 Degrees 40 Minutes 40 Seconds East 23.3 feet
thence North 89 Degrees 40 Minutes 40 Seconds East 23.6 feet
thence South 85 Degrees 55 Minutes 23 Seconds East 21.4 feet
thence North 85 Degrees 22 Minutes 09 Seconds East 4.8 feet
thence North 85 Degrees 15 Minutes 11 Seconds East 16.6 feet
thence North 80 Degrees 03 Minutes 29 Seconds East 19.6 feet
thence North 78 Degrees 59 Minutes 34 Seconds East 17.7 feet
thence North 82 Degrees 22 Minutes 19 Seconds East 12.9 feet
thence North 65 Degrees 14 Minutes 02 Seconds East 11.9 feet
thence North 62 Degrees 31 Minutes 41 Seconds East 14.4 feet
thence North 45 Degrees 48 Minutes 04 Seconds East 11.8 feet
thence North 28 Degrees 55 Minutes 36 Seconds East 9.4 feet
thence North 23 Degrees 38 Minutes 25 Seconds East 16.2 feet
thence North 34 Degrees 40 Minutes 11 Seconds East 8 feet
thence North 00 Degrees 19 Minutes 19 Seconds West 11.5 feet
thence North 00 Degrees 57 Minutes 03 Seconds East 14.8 feet
thence North 27 Degrees 47 Minutes 47 Seconds West 18.5 feet
thence North 34 Degrees 57 Minutes 46 Seconds West 21.9 feet
thence North 46 Degrees 50 Minutes 34 Seconds West 26.2 feet
thence North 36 Degrees 23 Minutes 52 Seconds West 28.4 feet

thence North 21 Degrees 30 Minutes 12 Seconds West 28.2 feet
thence North 17 Degrees 40 Minutes 33 Seconds West 27.5 feet
thence North 07 Degrees 55 Minutes 00 Seconds West 29.8 feet
thence North 00 Degrees 53 Minutes 02 Seconds East 31.2 feet
thence North 12 Degrees 08 Minutes 34 Seconds East 31.9 feet
thence North 10 Degrees 59 Minutes 16 Seconds East 35.1 feet
thence North 07 Degrees 38 Minutes 51 Seconds East 33.1 feet
thence North 12 Degrees 08 Minutes 34 Seconds East 31.9 feet
thence North 08 Degrees 39 Minutes 02 Seconds East 31.6 feet
thence North 08 Degrees 03 Minutes 40 Seconds East 31.5 feet
thence North 09 Degrees 41 Minutes 09 Seconds East 28.3 feet
thence North 18 Degrees 19 Minutes 38 Seconds East 27.7 feet
thence North 11 Degrees 49 Minutes 58 Seconds East 21.8 feet
thence North 25 Degrees 49 Minutes 29 Seconds East 20.1 feet
thence North 07 Degrees 38 Minutes 51 Seconds East 16.6 feet
thence North 21 Degrees 28 Minutes 45 Seconds East 17.7 feet
thence North 00 Degrees 49 Minutes 25 Seconds East 16.4 feet
thence North 19 Degrees 22 Minutes 47 Seconds West 19.1 feet
thence North 29 Degrees 43 Minutes 45 Seconds West 20.7 feet
thence North 37 Degrees 11 Minutes 31 Seconds West 24.6 feet
thence North 40 Degrees 41 Minutes 11 Seconds West 25.8 feet
thence North 39 Degrees 57 Minutes 58 Seconds West 29.8 feet
thence North 27 Degrees 11 Minutes 30 Seconds West 27.6 feet
thence North 32 Degrees 50 Minutes 22 Seconds West 31.1 feet
thence North 23 Degrees 23 Minutes 32 Seconds West 1.9 feet
thence North 23 Degrees 12 Minutes 04 Seconds West 30.1 feet
thence North 26 Degrees 22 Minutes 32 Seconds West 32.9 feet
thence North 25 Degrees 10 Minutes 25 Seconds West 34.4 feet
thence North 25 Degrees 40 Minutes 05 Seconds West 34.5 feet
thence North 25 Degrees 10 Minutes 25 Seconds West 34.4 feet
thence North 25 Degrees 10 Minutes 25 Seconds West 34.4 feet
thence North 28 Degrees 33 Minutes 03 Seconds West 35.4 feet
thence North 28 Degrees 33 Minutes 03 Seconds West 35.4 feet
thence North 28 Degrees 04 Minutes 50 Seconds West 35.2 feet
thence North 25 Degrees 10 Minutes 25 Seconds West 34.4 feet
thence North 34 Degrees 17 Minutes 22 Seconds West 37.6 feet
thence North 25 Degrees 10 Minutes 25 Seconds West 34.4 feet
thence North 34 Degrees 17 Minutes 22 Seconds West 37.6 feet
thence North 29 Degrees 51 Minutes 39 Seconds West 33.9 feet
thence North 25 Degrees 10 Minutes 25 Seconds West 34.4 feet
thence North 26 Degrees 22 Minutes 32 Seconds West 32.9 feet
thence North 15 Degrees 03 Minutes 56 Seconds West 32.2 feet
thence North 14 Degrees 30 Minutes 00 Seconds West 32.2 feet
thence North 07 Degrees 09 Minutes 53 Seconds West 33 feet
thence North 14 Degrees 21 Minutes 30 Seconds West 33.8 feet
thence North 10 Degrees 31 Minutes 33 Seconds West 33.3 feet
thence North 11 Degrees 03 Minutes 03 Seconds West 31.7 feet
thence North 03 Degrees 11 Minutes 04 Seconds West 32.9 feet
thence North 10 Degrees 31 Minutes 33 Seconds West 33.3 feet

thence North 03 Degrees 11 Minutes 04 Seconds West 32.9 feet
thence North 13 Degrees 49 Minutes 04 Seconds West 33.7 feet
thence North 14 Degrees 21 Minutes 30 Seconds West 33.8 feet
thence North 15 Degrees 03 Minutes 56 Seconds West 32.2 feet
thence North 19 Degrees 19 Minutes 41 Seconds West 31.2 feet
thence North 15 Degrees 50 Minutes 46 Seconds West 30.6 feet
thence North 08 Degrees 21 Minutes 28 Seconds West 28.2 feet
thence North 23 Degrees 50 Minutes 43 Seconds West 30.4 feet
thence North 22 Degrees 07 Minutes 24 Seconds West 28.3 feet
thence North 25 Degrees 43 Minutes 47 Seconds West 29.1 feet
thence North 27 Degrees 11 Minutes 30 Seconds West 27.6 feet
thence North 34 Degrees 32 Minutes 16 Seconds West 29.8 feet
thence North 22 Degrees 46 Minutes 44 Seconds West 26.6 feet
thence North 21 Degrees 30 Minutes 12 Seconds West 28.2 feet
thence North 14 Degrees 32 Minutes 16 Seconds West 25.4 feet
thence North 10 Degrees 02 Minutes 58 Seconds West 23.3 feet
thence North 10 Degrees 46 Minutes 55 Seconds West 21.7 feet
thence North 00 Degrees 33 Minutes 33 Seconds East 21.3 feet
thence North 00 Degrees 37 Minutes 57 Seconds East 19.7 feet
thence North 05 Degrees 35 Minutes 45 Seconds West 21.4 feet
thence North 05 Degrees 05 Minutes 08 Seconds West 19.8 feet
thence North 11 Degrees 37 Minutes 55 Seconds West 20.1 feet
thence North 16 Degrees 36 Minutes 58 Seconds West 22.2 feet
thence North 35 Degrees 01 Minutes 02 Seconds West 25.9 feet
thence North 32 Degrees 28 Minutes 27 Seconds West 27.1 feet
thence North 35 Degrees 01 Minutes 02 Seconds West 25.9 feet
thence North 44 Degrees 52 Minutes 40 Seconds West 29.9 feet
thence North 35 Degrees 01 Minutes 02 Seconds West 25.9 feet
thence North 42 Degrees 45 Minutes 30 Seconds West 31.1 feet
thence North 42 Degrees 03 Minutes 53 Seconds West 28.6 feet
thence North 37 Degrees 33 Minutes 25 Seconds West 30.9 feet
thence North 29 Degrees 40 Minutes 47 Seconds West 30.1 feet
thence North 25 Degrees 43 Minutes 47 Seconds West 29.1 feet
thence North 21 Degrees 30 Minutes 12 Seconds West 28.2 feet
thence North 27 Degrees 41 Minutes 25 Seconds West 31.4 feet
thence North 24 Degrees 24 Minutes 34 Seconds West 30.6 feet
thence North 24 Degrees 24 Minutes 34 Seconds West 30.6 feet
thence North 23 Degrees 12 Minutes 45 Seconds West 32.1 feet
thence North 27 Degrees 41 Minutes 25 Seconds West 31.4 feet
thence North 20 Degrees 57 Minutes 07 Seconds West 29.8 feet
thence North 30 Degrees 43 Minutes 15 Seconds West 28.5 feet more or less to **the ending point at:** 39 degrees 56 minutes 00.27 seconds North Latitude and -112 degrees 20 minutes 056.7 seconds West Longitude, which can be converted to mapping accuracy State Plane Utah Central Zone NAD 83 feet coordinates of X = 1,402,331.4 feet and Y = 7,145,598.1 feet.