Ent: 309618 - Pg 1 of 13
Date: 6/23/2008 12:52 PM
Fee: $0.00 NO CHARGE
Filed By: RGL
CALLEEN B PESHELL, Recorder
Tooele County Corporation
For: STATE OF UT GOVERNORS OFF

Acknowledgment and Notice of Acknowledgment of Acceptance of R.S. 2477 Right-of-Way Grant

THE STATE OF UTAH

TO ALL WHOM THESE PRESENTS SHALL COME, Greeting:

Know ye, This is an Acknowledgment and Notice of Acknowledgment made under Utah Code Sections 72-5-309 through 310 inclusive, that the grant of the United States of America of "the right of way for the construction of highways over public lands, not reserved for public uses" under United States Revised Statutes 2477 (43 U.S.C. Section 932 (repealed October 21, 1976, with proviso recognizing the validity of rights-of-way already established)) was accepted for and on behalf of the State of Utah and its political subdivision Tooele County as it pertains to the highway located in Tooele County known as Boulter Creek Road; County Road Number: tc20520; State Geographic Information Database (SGID) Road Identification Number: RD230135. Total road length is 7.49 miles more or less.

The reason for this Acknowledgment and Notice of Acknowledgment includes, but is not limited to, the fact that the road was constructed, mechanically, or by continuous use as a public highway for a period of at least ten years, over public lands not reserved for public uses, prior to the earlier of (a) the October 21, 1976 repeal of R.S. 2477 or (b) the date the servient estate was reserved for public uses.

This Acknowledgment and Notice of Acknowledgment applies only to the segments of the road that traverse land owned by the Bureau of Land Management, United States Department of the Interior, and does not apply to segments of the road that traverse land owned by any other person or entity. The State of Utah and its political subdivisions reserve the right to make further acknowledgments and notices of acknowledgment with regard to road segments that traverse land owned by other entities, including the United States of America, through one or more of its agencies.

A printed copy of a map showing the location of the road in said county is appended hereto as "Attachment 1," a printed copy of representative photos of the road is appended hereto as "Attachment 2," a printed copy of a description of the beginning and ending points of the entire road together with a list of Townships, Ranges and Sections that may be traversed by the road in said county is appended hereto as "Attachment 3," and a printed copy of the Road Centerline Description Cover Page(s) is appended hereto as "Attachment 4." The Appendices listed in "Attachment 4" that contain the actual road centerline descriptions are incorporated herein by reference. Affidavits provided by individuals familiar with the road are appended hereto as "Attachment 5."

A printed copy of this Acknowledgment and Notice of Acknowledgment, together with its Attachments and Appendices, may be viewed and/or obtained at the office of the Utah State Archives.

An electronic copy of this Acknowledgment and Notice of Acknowledgment, together with its Attachments and Appendices, may be viewed and/or downloaded as read-only PDF (Portable Document Format) files via the

Internet at http://recorded2477roads.utah.gov.

The owner of the servient estate in the land underlying the road-segments subject to this Acknowledgment and Notice is believed to be the United States of America through one or more of its agencies. Any of such agencies or any other person with a servient ownership claim or a competing dominant estate right-of-way ownership claim, may file a petition in the State District Court for Salt Lake County for a decision regarding the correctness of this Acknowledgment. A claimant shall file a petition within sixty (60) days after receipt of this Notice.

In Witness Whereof, I, John Harja, the official designee of the Governor of the State of Utah, in conformity to the laws of the State (Utah Code Sections 72-5-308 through 310 inclusive), have caused this Acknowledgment and Notice of Acknowledgment to be made.

Signed by my hand in Salt Lake City, Utah, the 20th day of June, 2008.

By the Governor's Designee

John Harja

CERTIFICATION

State of Utah)
: ss
County of Salt Lake)

I hereby certify that the signer of the foregoing document, John Harja, is personally known by me, has made a voluntary signature and taken an oath stating that he is the official designee of the Governor of the State of Utah and is authorized to sign this document on the Governor's behalf pursuant to Utah Code Section 72-5-309. He further vouched that, based upon information and belief, the facts alleged therein are true.

NOTARY PUBLIC
PAMELA Z. BLACKHAM
5110 State Office Bldg
Salt Lake City, Utah 84114
COMMISSION EXPIRES
May 3, 2011
STATE OF UTAH

Dated this 20th day of June, 2008.

Pamela Z. Blackham
Notary Public

Ent: 309618 - Pg 3 of 13

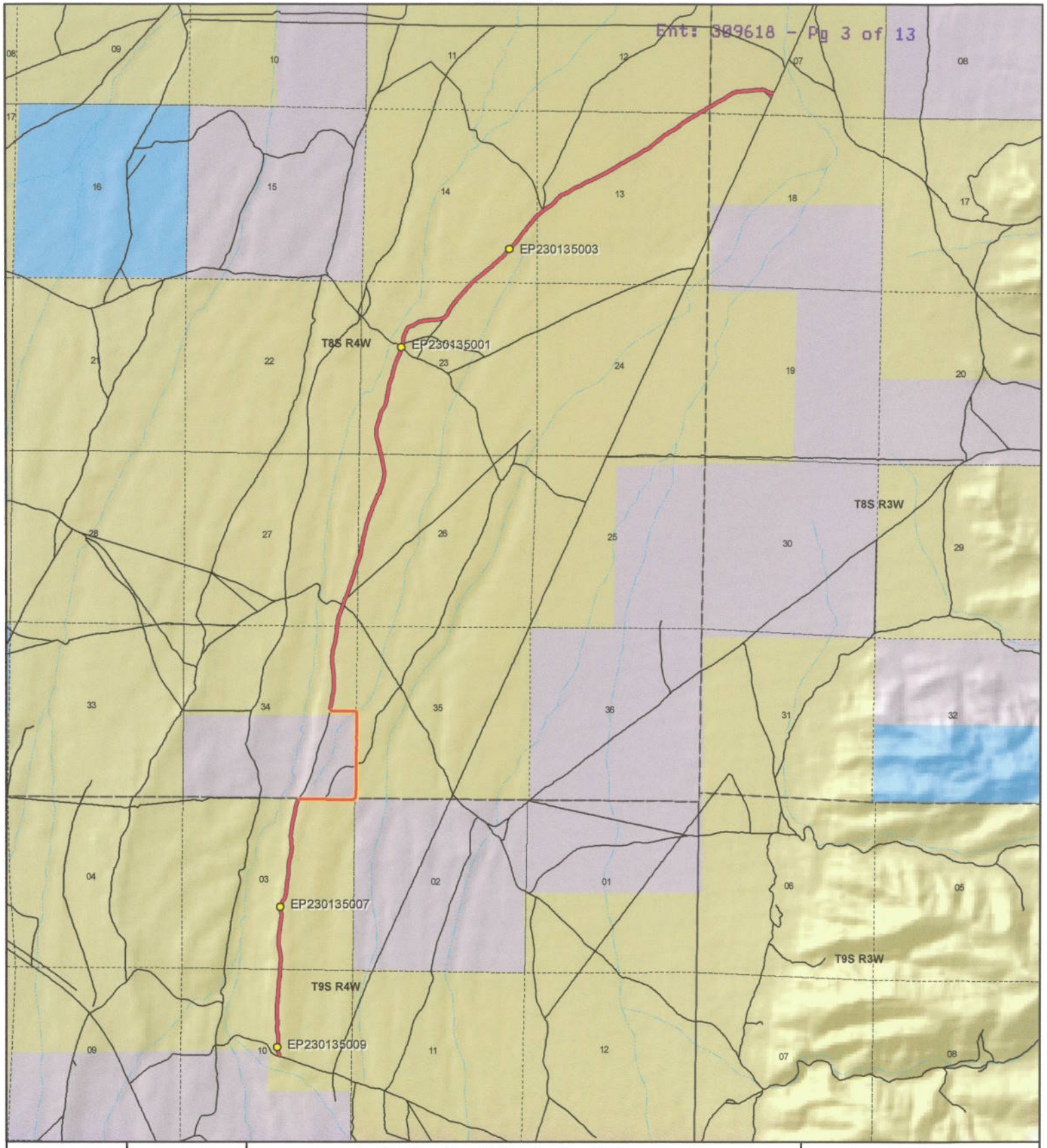

1:47,724
1 inch equals 0.8 miles

Boulter Creek Road - Tooele County
SGID RD_ID RD230135

Land Ownership Categories

- BLM
- Private
- SITLA, State Trust Land
- USFS, National Forest
- State Parks and Recreation
- Tribal, Indian Reservation
- NPS, National Park
- Wilderness
- UDWR Wildlife Reserve
- DOD, Military
- State Sovereign Land
- National Recreation Area
- USFWS, Natl. Wildlife Refuge

Transportation Network

- Boulter Creek Road
- Title V: Issued Or Under Consideration By BLM Or County
- Other Roads
- Photo Event Point
- Section = 1 Mile

Map prepared by the State of Utah
Automated Geographic Reference Center
Room 5130 State Office Building
Salt Lake City, Utah 84114
Jun 17, 2008

EP230135001



EP230135003

EP230135007

EP230135009

EP000000000

EP000000000

Boulter Creek Road - Tooele County
SGID RD_ID RD230135

Map prepared by the State of Utah
Automated Geographic Reference Center
Room 5130 State Office Building
Salt Lake City, Utah 84114
June 18, 2008

Attachment 3

Beginning & Ending Points and Township, Range, and Section References For:

Popular Name: Boulter Creek Road
County: Tooele
County Road Number: tc20520
State Geographic Information Database (SGID) Road Identification Number: RD230135.
Total Road Length: 7.49 miles more or less.

Beginning at a point on the road centerline located at 40 degrees 02 minutes 57.01 seconds North Latitude and -112 degrees 16 minutes 38.49 seconds West Longitude, which can be converted to mapping accuracy State Plane Utah Central Zone NAD 83 feet coordinates of X = 1,422,809.0 feet and Y = 7,187,579.6 feet based on the US Survey Foot conversion.

Ending at a point on the road centerline located at 40 degrees 07 minutes 51.57 seconds North Latitude and -112 degrees 13 minutes 28.81 seconds West Longitude, which can be converted to mapping accuracy State Plane Utah Central Zone NAD 83 feet coordinates of X = 1,437,799.4 feet and Y = 7,217,259.2 feet based on the US Survey Foot conversion.

This road may traverse:

Township 8 South Range 3 West, Section(s) 7, Salt Lake Base & Meridian
Township 8 South Range 4 West, Section(s) 12,13,14,23,26,27,34,35, Salt Lake Base & Meridian
Township 9 South Range 4 West, Section(s) 3,10, Salt Lake Base & Meridian
See Attachment 1 above for a cartographic depiction of the course of this road.

Attachment 4
Road Centerline Description Cover Page(s)

Popular Name: Boulter Creek Road
County: Tooele
County Road Number: tc20520
State Geographic Information Database (SGID) Road Identification Number: RD230135.
Total Road Length: 7.49 miles more or less.

Centerline Descriptions Of Road-Segments That Cross Over Federally Owned Land, Derived From Global Positioning System Data And Cross-checked against USGS Digital Orthophoto Quadrangles Compiled By The Utah Automated Geographic Reference Center And Entered Into The State Geographic Information Database (SGID).

Road-Segments Listed by SGID Road Identification Number (RD_ID)	**Road-Segment Numbers**	**Believed Ownership Of Servient Estate**	**Approximate Segment Length**	**See Attached Appendix**
RD230135	**001**	**BLM**	**1.84 Miles**	**A**
RD230135	**002**	**PVT**	**0 Miles**	**(not shown)**
RD230135	**003**	**BLM**	**5.55 Miles**	**B**
RD230135	**004**	**BLM**	**0.05 Miles**	**C**
RD230135	**005**	**BLM**	**0.05 Miles**	**D**
		Total Road Length	**7.49**	———

*** Indicates that a Title V permit will be requested, is in process, or has been issued.**
† Indicates that road-segments crossing Forest Service land are under consideration by the state and county as of the date of this Acknowledgment and Notice of Acknowledgment.

Attachment 5

AFFIDAVIT OF JAMES S. MCKENDRICK

BOULTER CREEK ROAD

TOOELE COUNTY, UTAH

ROAD NUMBER tc20520

State of Utah)
: ss.
County of Tooele)

JAMES S. MCKENDRICK, being first duly sworn, deposes and states as follows:

1. I am an adult competent to testify about the matters set forth below based upon my personal knowledge. I currently reside in Tooele, Tooele County, Utah. I have lived in Tooele County for most of the past 76 years. I was employed by the Tooele County Road Department from 1963 to 1993.

2. I have traveled and am familiar with a road in Tooele County known as Boulter Creek Road. I am also familiar with the land the road traverses. When I first used and observed the road in the early 1960s it followed the same route as in the early 1990s when I last observed it. Attached is a Tooele County map showing Boulter Creek Road. To the best of my knowledge and based upon my use of and familiarity with this road and the land it traverses, the location and route of the road are correctly illustrated on the attached map.

3. The County also identifies this road according to the road number listed above.

4. I have observed that the road has been open to the public for all to use, to come and go as they pleased, since at least as early as the early 1960s and continuing through the early 1990s. Throughout this time period I observed travel on the road by means of cars, pickup trucks and ATVs. During this time period, the road was used daily, for more than ten continuous years prior to 1976 and was so used in the early 1990s.

5. Throughout the time period from the early 1960s to the early 1990s, I have used the road myself for county road maintenance and travel though the area.

6. Throughout the time period described in the previous paragraph, I have observed other vehicles from the general public using the road at various times for the uses described in the previous paragraph, plus livestock operations, hunting, private property access, recreation.

7. It is also the reputation in the community that this road has been open to the public for all to use, to come and go as they pleased, since at least as early as the early 1960s and continuing through 1976 to the present, for the uses described in the previous paragraphs.

8. Prior to 1976, I graded and performed maintenance and construction activities on the road.

DATED this 22 day of May, 2008.

JAMES S. MCKENDRICK

SUBSCRIBED AND SWORN to before me this 22 day of May, 2008.

Notary Public
DEBORAH MONTGOMERY
5110 State Office Bldg, PO Box 142477
Salt Lake City, Utah 84114
My Commission Expires
April 24, 2012
State of Utah

NOTARY PUBLIC

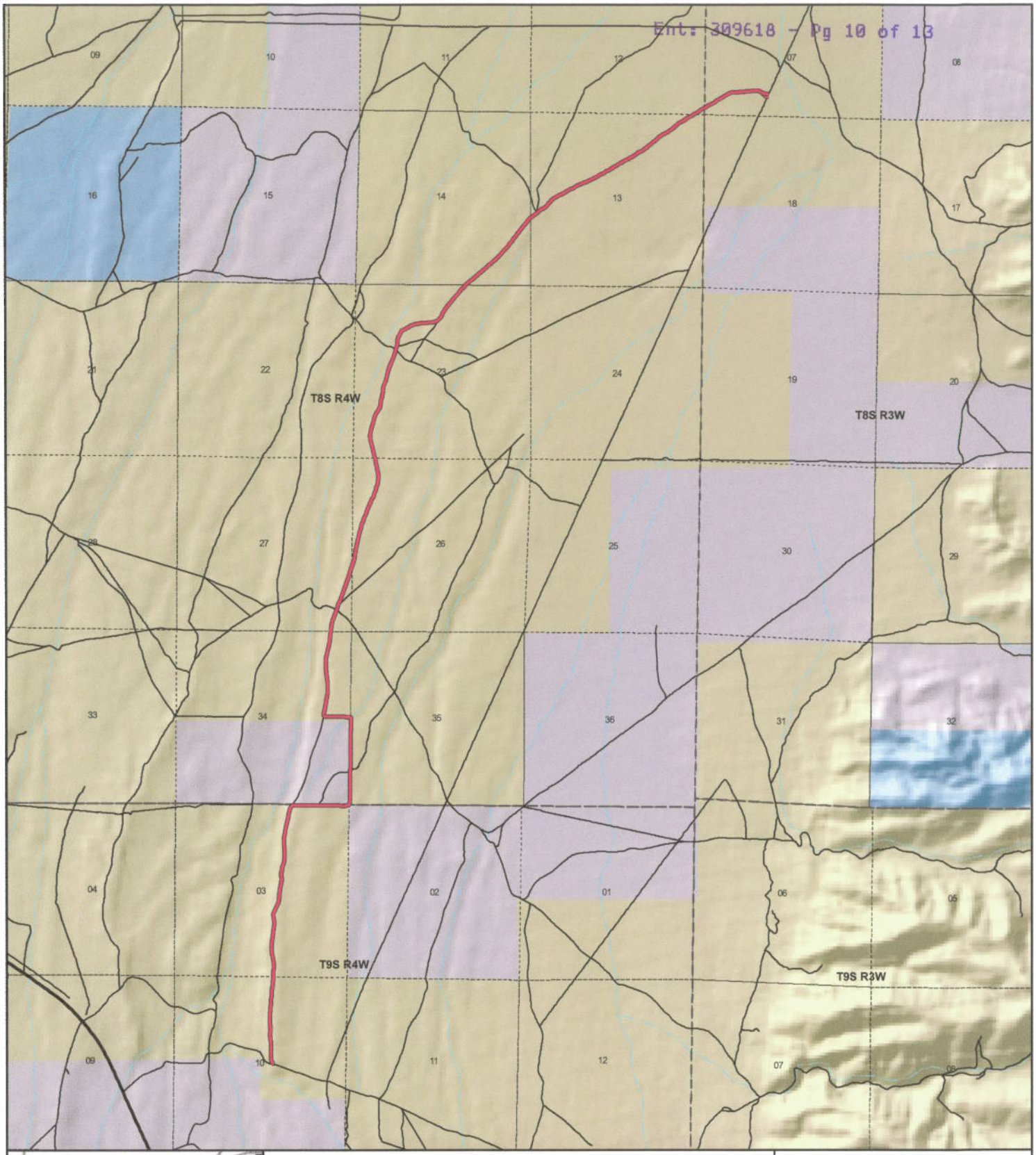

Tooele County
Boulter Creek Road
County Unique - tc20520

Land Ownership Categories
- BLM
- Private
- SITLA, State Trust Land
- USFS, National Forest
- Wildlife Reserve
- Military
- Tribal
- Wilderness
- State Park

Transportation Network
- Boulter Creek Road
- State / U.S. Highway
- Local Roads

Misc
- City / Town
- Municipalities
- Section = 1 Mile

N

1:46,897
1 inch equals 0.7 miles

Map prepared by the State of Utah
AGRC
Room 5130 State Office Building
Salt Lake City, Utah 84114
Apr 21, 2008

AFFIDAVIT OF KENNETH D. JORDAN

BOULTER CREEK ROAD

TOOELE COUNTY, UTAH

ROAD NUMBER 20520

State of Utah)
: ss.
County of Tooele)

KENNETH D. JORDAN, being first duly sworn, deposes and states as follows:

1. I am an adult competent to testify about the matters set forth below based upon my personal knowledge. I currently reside in Vernon, Tooele County, Utah. I have lived in Tooele County for most of the past 52 years.

2. I have traveled and am familiar with a road in Tooele County known as Boulter Creek Road. I am also familiar with the land the road traverses. When I first used and observed the road in the early 1960s it followed the same route as in 2007. Attached is a Tooele County map showing Boulter Creek Road. To the best of my knowledge and based upon my use of and familiarity with this road and the land it traverses, the location and route of the road are correctly illustrated on the attached map.

3. The County also identifies this road according to the road number listed above.

4. I have observed that the road has been open to the public for all to use, to come and go as they pleased, since at least as early as the early 1960s and continuing through 2007. The road lies within my family's grazing allotment. Throughout this time period I observed travel on the road by means of cars, pickup trucks and ATVs. During this time period, the road was used daily, for more than ten continuous years prior to 1976 and was so used in 2007.

5. Throughout the time period from the early 1960s to 2007, I have used the road myself for livestock operations and travel though the area.

6. Throughout the time period described in the previous paragraph, I have observed other vehicles from the general public using the road at various times for the uses described in the previous paragraph, plus hunting, water well access, private property access, rock hounding and recreation.

7. It is also the reputation in the community that this road has been open to the public for all to use, to come and go as they pleased, since at least as early as the early 1900s and continuing through 1976 to the present, for the uses described in the previous paragraphs.

8. Prior to 1976, I observed graders and other equipment performing maintenance and construction activities on the road.

DATED this 31 day of August, 2007.

Kenneth D Jordan
KENNETH D. JORDAN

SUBSCRIBED AND SWORN to before me this 31st day of August, 2007.

Notary Public
GLORIA SCHRADER
5110 State Office Bldg.
Salt Lake City, UT 84114-2477
My Commission Expires
October 10, 2008
State of Utah

Gloria Schrader
NOTARY PUBLIC

Boulter Creek Road

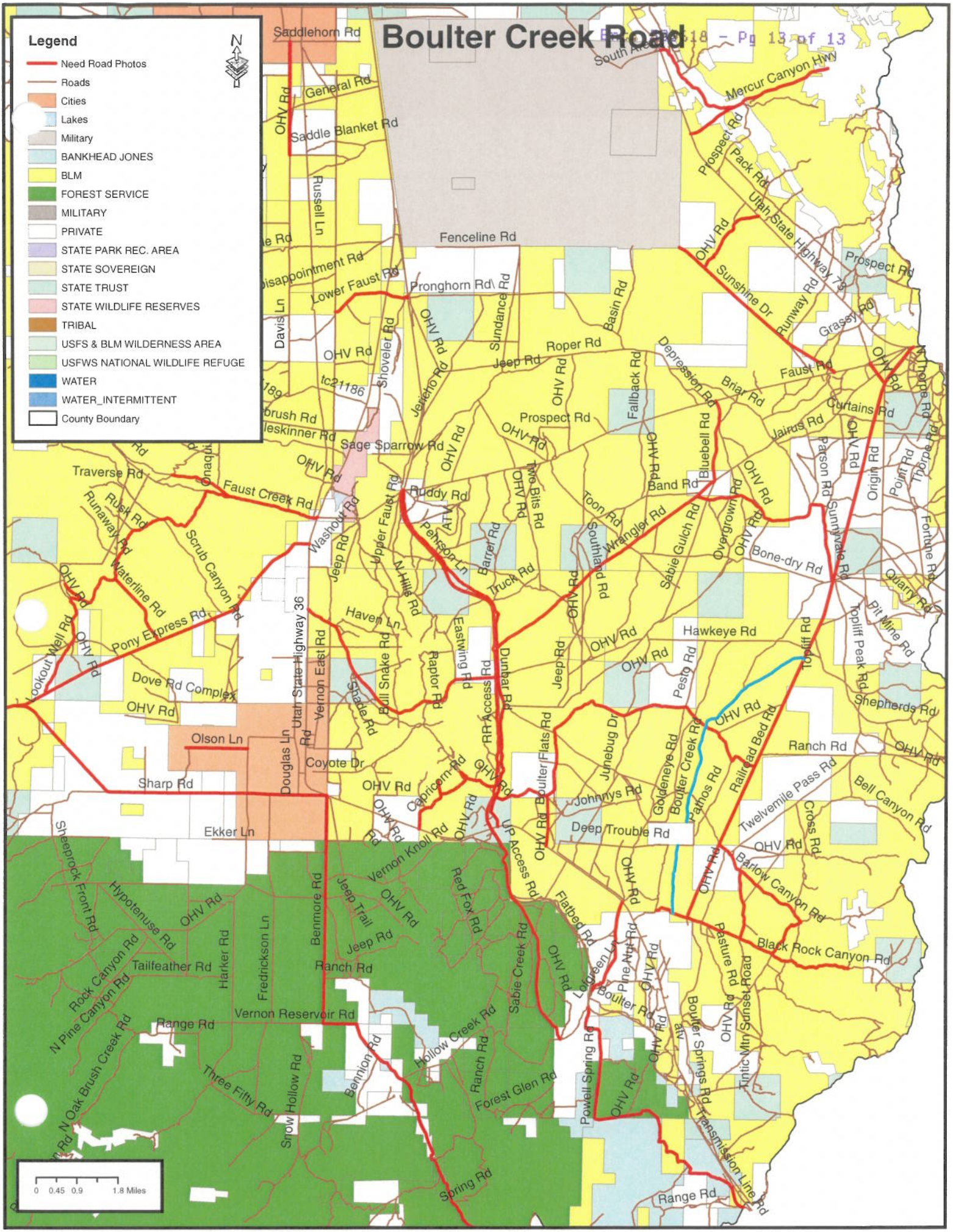

Appendix A to Attachment 4

Popular Name: Boulter Creek Road
County: Tooele
County Road Number: tc20520
State Geographic Information Database (SGID) Road Identification Number: RD230135.
Road-Segment Number: 001
Road-Segment Length: 1.84 miles more or less.
Believed owner of the land underlying this road-segment is: Bureau of Land Management.

The following description is based upon the geographic coordinate system using the NAD83 Datum. The source is GPS mapping grade data as indicated in the metadata and/or the transportation data model of the State of Utah Geographic Information Database (SGID).

The road-segment itself is the monument that is identified by its physical presence on the land. The location of said physical presence is closely approximated by mapping grade Global Positioning System (GPS) data. Said data are checked against the corresponding gray-scale 1-meter Digital Orthophoto Quadrangles published by the United States Geological Survey (USGS) to verify a reasonable degree of accuracy. In circumstances where accurate satellite signal acquisition is not possible, such as deep, narrow canyons or under a canopy of dense foliage, or where very sharp curves in the road make accuracy questionable, such portions of the road were digitized from the corresponding gray-scale 1-meter Digital Orthophoto Quadrangles published by the United States Geological Survey (USGS).

This road-segment may traverse:
Township 9 South Range 4 West, Section(s) 3,10, Salt Lake Base & Meridian

The following description closely approximates the location of the centerline of the physical monument (Boulter Creek Road)-- Segment 001 based on mapping grade Global Positioning System (GPS) data as defined above:

Beginning at a point on the road center line located at 40 degrees 02 minutes 57.01 seconds North Latitude and -112 degrees 16 minutes 38.49 seconds West Longitude, which can be converted to mapping accuracy State Plane Utah Central Zone NAD 83 feet coordinates of X = 1,422,809.0 feet and Y = 7,187,579.6 feet; thence the following courses along the said road center line:

thence North 41 Degrees 18 Minutes 34 Seconds East 19.8 feet
thence North 23 Degrees 06 Minutes 16 Seconds East 10.7 feet
thence North 01 Degrees 35 Minutes 06 Seconds East 9.8 feet
thence North 13 Degrees 37 Minutes 21 Seconds West 18.5 feet
thence North 24 Degrees 46 Minutes 04 Seconds West 19.8 feet
thence North 19 Degrees 22 Minutes 54 Seconds West 19.1 feet
thence North 34 Degrees 25 Minutes 08 Seconds West 25.8 feet
thence North 22 Degrees 07 Minutes 31 Seconds West 28.3 feet
thence North 11 Degrees 38 Minutes 02 Seconds West 30.1 feet
thence North 06 Degrees 02 Minutes 04 Seconds West 36.3 feet
thence North 00 Degrees 10 Minutes 27 Seconds East 37.7 feet

thence North 00 Degrees 40 Minutes 20 Seconds East 37.7 feet
thence North 02 Degrees 09 Minutes 55 Seconds East 75.5 feet
thence North 03 Degrees 50 Minutes 08 Seconds East 36.2 feet
thence North 00 Degrees 11 Minutes 48 Seconds East 36.1 feet
thence North 00 Degrees 43 Minutes 03 Seconds East 36.1 feet
thence North 03 Degrees 11 Minutes 11 Seconds West 32.9 feet
thence North 00 Degrees 13 Minutes 17 Seconds East 34.5 feet
thence North 00 Degrees 43 Minutes 03 Seconds East 36.1 feet
thence North 03 Degrees 30 Minutes 13 Seconds West 29.6 feet
thence North 00 Degrees 13 Minutes 17 Seconds East 34.5 feet
thence North 00 Degrees 18 Minutes 45 Seconds East 29.5 feet
thence North 06 Degrees 55 Minutes 44 Seconds West 31.4 feet
thence North 07 Degrees 55 Minutes 07 Seconds West 29.8 feet
thence North 11 Degrees 38 Minutes 02 Seconds West 30.1 feet
thence North 12 Degrees 55 Minutes 27 Seconds West 28.6 feet
thence North 03 Degrees 54 Minutes 01 Seconds West 26.3 feet
thence North 03 Degrees 54 Minutes 01 Seconds West 26.3 feet
thence North 10 Degrees 47 Minutes 02 Seconds West 21.7 feet
thence North 00 Degrees 26 Minutes 23 Seconds East 24.6 feet
thence North 00 Degrees 37 Minutes 50 Seconds East 19.7 feet
thence North 00 Degrees 19 Minutes 26 Seconds West 18 feet
thence North 01 Degrees 35 Minutes 06 Seconds East 9.8 feet
thence North 00 Degrees 19 Minutes 26 Seconds West 8.2 feet
thence North 05 Degrees 55 Minutes 34 Seconds East 69.3 feet
thence North 04 Degrees 45 Minutes 19 Seconds East 29.6 feet
thence North 00 Degrees 13 Minutes 17 Seconds East 34.5 feet
thence North 02 Degrees 48 Minutes 49 Seconds West 37.8 feet
thence North 08 Degrees 51 Minutes 17 Seconds West 39.8 feet
thence North 04 Degrees 08 Minutes 17 Seconds West 49.3 feet
thence North 04 Degrees 31 Minutes 05 Seconds West 49.4 feet
thence North 01 Degrees 51 Minutes 05 Seconds West 49.2 feet
thence North 00 Degrees 23 Minutes 31 Seconds East 52.5 feet
thence North 00 Degrees 22 Minutes 13 Seconds East 54.1 feet
thence North 02 Degrees 47 Minutes 52 Seconds East 54.2 feet
thence North 00 Degrees 22 Minutes 13 Seconds East 54.1 feet
thence North 00 Degrees 43 Minutes 03 Seconds East 54.2 feet
thence North 04 Degrees 52 Minutes 13 Seconds East 54.4 feet
thence North 02 Degrees 47 Minutes 52 Seconds East 54.2 feet
thence North 02 Degrees 47 Minutes 52 Seconds East 54.2 feet
thence North 07 Degrees 16 Minutes 13 Seconds East 54.6 feet
thence North 02 Degrees 27 Minutes 06 Seconds East 54.2 feet
thence North 05 Degrees 12 Minutes 52 Seconds East 54.4 feet
thence North 04 Degrees 52 Minutes 13 Seconds East 54.4 feet
thence North 05 Degrees 23 Minutes 11 Seconds East 52.8 feet
thence North 00 Degrees 23 Minutes 31 Seconds East 52.5 feet
thence North 02 Degrees 59 Minutes 56 Seconds East 50.9 feet
thence North 02 Degrees 32 Minutes 17 Seconds East 52.6 feet
thence North 05 Degrees 23 Minutes 11 Seconds East 52.8 feet
thence North 02 Degrees 53 Minutes 43 Seconds East 52.6 feet

thence North 05 Degrees 23 Minutes 11 Seconds East 49.5 feet
thence North 09 Degrees 36 Minutes 07 Seconds East 53.3 feet
thence North 07 Degrees 30 Minutes 17 Seconds East 53 feet
thence North 07 Degrees 45 Minutes 15 Seconds East 51.4 feet
thence North 05 Degrees 23 Minutes 11 Seconds East 49.5 feet
thence North 05 Degrees 12 Minutes 12 Seconds East 51.1 feet
thence North 00 Degrees 27 Minutes 57 Seconds East 47.6 feet
thence North 02 Degrees 53 Minutes 43 Seconds East 52.6 feet
thence North 00 Degrees 29 Minutes 08 Seconds East 9.3 feet
thence North 00 Degrees 27 Minutes 40 Seconds East 38.3 feet
thence North 03 Degrees 13 Minutes 39 Seconds East 47.7 feet
thence North 02 Degrees 43 Minutes 43 Seconds East 49.3 feet
thence North 05 Degrees 34 Minutes 55 Seconds East 47.8 feet
thence North 06 Degrees 00 Minutes 57 Seconds East 44.6 feet
thence North 05 Degrees 47 Minutes 28 Seconds East 46.2 feet
thence North 03 Degrees 29 Minutes 23 Seconds East 44.4 feet
thence North 02 Degrees 22 Minutes 10 Seconds West 46 feet
thence North 04 Degrees 49 Minutes 00 Seconds West 46.1 feet
thence North 02 Degrees 05 Minutes 11 Seconds West 42.7 feet
thence North 11 Degrees 38 Minutes 02 Seconds West 41.8 feet
thence North 10 Degrees 24 Minutes 17 Seconds West 45 feet
thence North 10 Degrees 24 Minutes 17 Seconds West 45 feet
thence North 17 Degrees 27 Minutes 37 Seconds West 41.2 feet
thence North 13 Degrees 15 Minutes 24 Seconds West 45.5 feet
thence North 11 Degrees 11 Minutes 33 Seconds West 41.8 feet
thence North 07 Degrees 30 Minutes 05 Seconds West 44.6 feet
thence North 07 Degrees 39 Minutes 02 Seconds West 46.3 feet
thence North 06 Degrees 15 Minutes 27 Seconds East 42.9 feet
thence North 03 Degrees 04 Minutes 01 Seconds East 44.4 feet
thence North 00 Degrees 29 Minutes 39 Seconds East 45.9 feet
thence North 02 Degrees 01 Minutes 16 Seconds West 44.3 feet
thence North 00 Degrees 33 Minutes 25 Seconds East 42.7 feet
thence North 06 Degrees 15 Minutes 27 Seconds East 42.9 feet
thence North 06 Degrees 00 Minutes 57 Seconds East 44.6 feet
thence North 10 Degrees 59 Minutes 08 Seconds East 45.2 feet
thence North 06 Degrees 00 Minutes 57 Seconds East 44.6 feet
thence North 09 Degrees 16 Minutes 51 Seconds East 43.3 feet
thence North 06 Degrees 00 Minutes 57 Seconds East 44.6 feet
thence North 06 Degrees 19 Minutes 48 Seconds East 39.6 feet
thence North 05 Degrees 47 Minutes 28 Seconds East 46.2 feet
thence North 06 Degrees 31 Minutes 06 Seconds East 41.3 feet
thence North 06 Degrees 31 Minutes 06 Seconds East 41.3 feet
thence North 09 Degrees 16 Minutes 51 Seconds East 43.3 feet
thence North 06 Degrees 37 Minutes 00 Seconds East 38 feet
thence North 11 Degrees 49 Minutes 50 Seconds East 43.6 feet
thence North 09 Degrees 36 Minutes 07 Seconds East 40 feet
thence North 02 Degrees 05 Minutes 11 Seconds West 42.7 feet
thence North 06 Degrees 16 Minutes 52 Seconds West 37.9 feet
thence North 10 Degrees 47 Minutes 02 Seconds West 43.4 feet

thence North 05 Degrees 47 Minutes 17 Seconds West 37.9 feet
thence North 12 Degrees 35 Minutes 20 Seconds West 38.6 feet
thence North 08 Degrees 43 Minutes 59 Seconds West 38.1 feet
thence North 02 Degrees 55 Minutes 36 Seconds West 36.1 feet
thence North 03 Degrees 20 Minutes 15 Seconds East 41.1 feet
thence North 10 Degrees 01 Minutes 27 Seconds East 38.4 feet
thence North 19 Degrees 17 Minutes 52 Seconds East 40.1 feet
thence North 23 Degrees 47 Minutes 23 Seconds East 37.7 feet
thence North 25 Degrees 49 Minutes 21 Seconds East 40.2 feet
thence North 29 Degrees 31 Minutes 40 Seconds East 43.5 feet
thence North 29 Degrees 54 Minutes 04 Seconds East 43.7 feet
thence North 22 Degrees 48 Minutes 41 Seconds East 39.3 feet
thence North 26 Degrees 56 Minutes 29 Seconds East 48 feet
thence North 20 Degrees 07 Minutes 03 Seconds East 38.5 feet
thence North 14 Degrees 19 Minutes 56 Seconds East 44.1 feet
thence North 11 Degrees 49 Minutes 50 Seconds East 43.6 feet
thence North 06 Degrees 48 Minutes 02 Seconds East 39.7 feet
thence North 03 Degrees 04 Minutes 01 Seconds East 44.4 feet
thence North 03 Degrees 47 Minutes 38 Seconds East 41.1 feet
thence North 06 Degrees 19 Minutes 48 Seconds East 39.6 feet
thence North 06 Degrees 15 Minutes 27 Seconds East 42.9 feet
thence North 00 Degrees 37 Minutes 50 Seconds East 39.4 feet
thence North 06 Degrees 03 Minutes 58 Seconds East 41.3 feet
thence North 03 Degrees 57 Minutes 53 Seconds East 39.5 feet
thence North 07 Degrees 06 Minutes 25 Seconds East 38.1 feet
thence North 11 Degrees 51 Minutes 51 Seconds East 42 feet
thence North 13 Degrees 21 Minutes 35 Seconds East 38.8 feet
thence North 10 Degrees 29 Minutes 02 Seconds East 36.7 feet
thence North 10 Degrees 29 Minutes 02 Seconds East 36.7 feet
thence North 07 Degrees 06 Minutes 25 Seconds East 38.1 feet
thence North 09 Degrees 36 Minutes 07 Seconds East 40 feet
thence North 03 Degrees 39 Minutes 18 Seconds East 37.8 feet
thence North 02 Degrees 48 Minutes 49 Seconds West 37.8 feet
thence North 05 Degrees 47 Minutes 17 Seconds West 37.9 feet
thence North 02 Degrees 05 Minutes 12 Seconds West 42.7 feet
thence North 02 Degrees 48 Minutes 49 Seconds West 37.8 feet
thence North 03 Degrees 04 Minutes 01 Seconds East 44.4 feet
thence North 03 Degrees 29 Minutes 23 Seconds East 39.5 feet
thence North 17 Degrees 10 Minutes 48 Seconds East 44.7 feet
thence North 13 Degrees 42 Minutes 42 Seconds East 47.4 feet
thence North 07 Degrees 54 Minutes 59 Seconds East 48.1 feet
thence North 13 Degrees 42 Minutes 42 Seconds East 47.4 feet
thence North 13 Degrees 19 Minutes 33 Seconds East 47.3 feet
thence North 19 Degrees 14 Minutes 55 Seconds East 47 feet
thence North 10 Degrees 36 Minutes 18 Seconds East 48.5 feet
thence North 08 Degrees 01 Minutes 10 Seconds East 49.7 feet
thence North 10 Degrees 59 Minutes 08 Seconds East 46.8 feet
thence North 00 Degrees 29 Minutes 38 Seconds East 45.9 feet
thence North 05 Degrees 47 Minutes 28 Seconds East 46.2 feet

thence North 00 Degrees 27 Minutes 57 Seconds East 47.6 feet
thence North 07 Degrees 39 Minutes 02 Seconds West 46.3 feet
thence North 07 Degrees 30 Minutes 05 Seconds West 44.6 feet
thence North 04 Degrees 58 Minutes 57 Seconds West 44.4 feet
thence North 07 Degrees 39 Minutes 02 Seconds West 46.3 feet
thence North 01 Degrees 57 Minutes 39 Seconds West 46 feet
thence North 02 Degrees 26 Minutes 43 Seconds West 44.3 feet
thence North 00 Degrees 31 Minutes 27 Seconds East 44.3 feet
thence North 00 Degrees 31 Minutes 27 Seconds East 44.3 feet
thence North 00 Degrees 35 Minutes 32 Seconds East 41 feet
thence North 00 Degrees 31 Minutes 27 Seconds East 44.3 feet
thence North 05 Degrees 35 Minutes 46 Seconds East 44.5 feet
thence North 06 Degrees 15 Minutes 27 Seconds East 42.9 feet
thence North 09 Degrees 39 Minutes 26 Seconds East 41.6 feet
thence North 09 Degrees 12 Minutes 44 Seconds East 41.6 feet
thence North 09 Degrees 16 Minutes 51 Seconds East 43.3 feet
thence North 06 Degrees 19 Minutes 48 Seconds East 39.6 feet
thence North 17 Degrees 10 Minutes 48 Seconds East 44.7 feet
thence North 06 Degrees 48 Minutes 02 Seconds East 39.7 feet
thence North 08 Degrees 51 Minutes 06 Seconds East 43.2 feet
thence North 13 Degrees 21 Minutes 34 Seconds East 38.8 feet
thence North 12 Degrees 18 Minutes 05 Seconds East 42 feet
thence North 13 Degrees 27 Minutes 59 Seconds East 37.2 feet
thence North 13 Degrees 21 Minutes 34 Seconds East 38.8 feet
thence North 14 Degrees 36 Minutes 25 Seconds East 35.7 feet
thence North 10 Degrees 29 Minutes 01 Seconds East 36.7 feet
thence North 14 Degrees 05 Minutes 47 Seconds East 35.6 feet
thence North 07 Degrees 48 Minutes 20 Seconds East 34.8 feet
thence North 04 Degrees 45 Minutes 18 Seconds East 29.6 feet
thence North 10 Degrees 27 Minutes 35 Seconds East 35.1 feet
thence North 05 Degrees 23 Minutes 10 Seconds East 26.4 feet
thence North 13 Degrees 33 Minutes 11 Seconds East 28.7 feet
thence North 14 Degrees 23 Minutes 02 Seconds East 27.1 feet
thence North 17 Degrees 07 Minutes 22 Seconds East 156.5 feet
thence North 42 Degrees 17 Minutes 22 Seconds East 22.3 feet
thence North 54 Degrees 08 Minutes 16 Seconds East 2.8 feet
thence North 45 Degrees 18 Minutes 18 Seconds East 21.1 feet
thence North 61 Degrees 46 Minutes 42 Seconds East 31.6 feet
thence North 80 Degrees 03 Minutes 21 Seconds East 39.3 feet
thence South 88 Degrees 24 Minutes 08 Seconds East 48.9 feet
thence North 87 Degrees 40 Minutes 23 Seconds East 47 feet
thence North 87 Degrees 45 Minutes 59 Seconds East 49.2 feet
thence South 88 Degrees 29 Minutes 19 Seconds East 51.2 feet
thence South 88 Degrees 29 Minutes 19 Seconds East 51.2 feet
thence North 87 Degrees 55 Minutes 07 Seconds East 53.5 feet
thence South 86 Degrees 30 Minutes 37 Seconds East 49.3 feet
thence North 87 Degrees 50 Minutes 23 Seconds East 51.2 feet
thence South 88 Degrees 24 Minutes 08 Seconds East 48.9 feet
thence North 87 Degrees 51 Minutes 05 Seconds East 51.5 feet

thence South 88 Degrees 29 Minutes 19 Seconds East 51.2 feet
thence North 87 Degrees 40 Minutes 23 Seconds East 47 feet
thence South 84 Degrees 34 Minutes 32 Seconds East 49.1 feet
thence North 87 Degrees 35 Minutes 07 Seconds East 45 feet
thence South 88 Degrees 24 Minutes 54 Seconds East 49.2 feet
thence South 88 Degrees 19 Minutes 18 Seconds East 47 feet
thence North 89 Degrees 40 Minutes 32 Seconds East 46.9 feet
thence South 88 Degrees 24 Minutes 54 Seconds East 49.2 feet
thence North 87 Degrees 28 Minutes 22 Seconds East 42.7 feet
thence South 88 Degrees 24 Minutes 54 Seconds East 49.2 feet
thence South 88 Degrees 19 Minutes 18 Seconds East 47 feet
thence North 87 Degrees 34 Minutes 12 Seconds East 44.7 feet
thence South 88 Degrees 19 Minutes 18 Seconds East 47 feet
thence North 89 Degrees 40 Minutes 32 Seconds East 49.2 feet
thence South 88 Degrees 14 Minutes 03 Seconds East 45 feet
thence North 87 Degrees 34 Minutes 12 Seconds East 44.7 feet
thence South 88 Degrees 07 Minutes 18 Seconds East 42.7 feet
thence North 89 Degrees 40 Minutes 32 Seconds East 45 feet
thence North 87 Degrees 35 Minutes 07 Seconds East 45 feet
thence South 85 Degrees 40 Minutes 35 Seconds East 40.5 feet
thence South 88 Degrees 00 Minutes 55 Seconds East 40.7 feet
thence North 87 Degrees 04 Minutes 23 Seconds East 36.1 feet
thence South 87 Degrees 10 Minutes 45 Seconds East 29.9 feet
thence North 89 Degrees 40 Minutes 32 Seconds East 27.9 feet
thence North 80 Degrees 03 Minutes 21 Seconds East 19.6 feet
thence North 89 Degrees 40 Minutes 32 Seconds East 12.8 feet
thence North 78 Degrees 47 Minutes 24 Seconds East 8.7 feet
thence North 63 Degrees 06 Minutes 38 Seconds East 7.3 feet
thence North 74 Degrees 55 Minutes 55 Seconds East 6.4 feet
thence North 78 Degrees 47 Minutes 24 Seconds East 8.7 feet
thence North 58 Degrees 27 Minutes 25 Seconds East 12.7 feet
thence North 52 Degrees 06 Minutes 25 Seconds East 10.8 feet
thence North 47 Degrees 09 Minutes 54 Seconds East 2.7 feet more or less to **the ending point at:** 40 degrees 04 minutes 15.43 seconds North Latitude and -112 degrees 16 minutes 010.1 seconds West Longitude, which can be converted to mapping accuracy State Plane Utah Central Zone NAD 83 feet coordinates of X = 1,425,085.1 feet and Y = 7,195,494.3 feet.

Appendix B to Attachment 4

Popular Name: Boulter Creek Road
County: Tooele
County Road Number: tc20520
State Geographic Information Database (SGID) Road Identification Number: RD230135.
Road-Segment Number: 003
Road-Segment Length: 5.55 miles more or less.
Believed owner of the land underlying this road-segment is: Bureau of Land Management.

The following description is based upon the geographic coordinate system using the NAD83 Datum. The source is GPS mapping grade data as indicated in the metadata and/or the transportation data model of the State of Utah Geographic Information Database (SGID).

The road-segment itself is the monument that is identified by its physical presence on the land. The location of said physical presence is closely approximated by mapping grade Global Positioning System (GPS) data. Said data are checked against the corresponding gray-scale 1-meter Digital Orthophoto Quadrangles published by the United States Geological Survey (USGS) to verify a reasonable degree of accuracy. In circumstances where accurate satellite signal acquisition is not possible, such as deep, narrow canyons or under a canopy of dense foliage, or where very sharp curves in the road make accuracy questionable, such portions of the road were digitized from the corresponding gray-scale 1-meter Digital Orthophoto Quadrangles published by the United States Geological Survey (USGS).

This road-segment may traverse:
Township 8 South Range 3 West, Section(s) 7, Salt Lake Base & Meridian
Township 8 South Range 4 West, Section(s) 12,13,14,23,26,27,34,35, Salt Lake Base & Meridian
Township 9 South Range 4 West, Section(s) 3, Salt Lake Base & Meridian

The following description closely approximates the location of the centerline of the physical monument (Boulter Creek Road)-- Segment 003 based on mapping grade Global Positioning System (GPS) data as defined above:

Beginning at a point on the road center line located at 40 degrees 04 minutes 15.48 seconds North Latitude and -112 degrees 16 minutes 10.02 seconds West Longitude, which can be converted to mapping accuracy State Plane Utah Central Zone NAD 83 feet coordinates of X = 1,425,091.0 feet and Y = 7,195,499.6 feet; thence the following courses along the said road center line:

thence North 47 Degrees 37 Minutes 10 Seconds East 4.1 feet
thence North 42 Degrees 49 Minutes 40 Seconds East 5 feet
thence North 42 Degrees 57 Minutes 56 Seconds East 6.2 feet
thence North 42 Degrees 54 Minutes 14 Seconds East 11.3 feet
thence North 13 Degrees 42 Minutes 42 Seconds East 27.1 feet
thence North 15 Degrees 19 Minutes 04 Seconds East 34.1 feet
thence North 09 Degrees 36 Minutes 06 Seconds East 40 feet
thence North 03 Degrees 04 Minutes 01 Seconds East 44.4 feet
thence North 01 Degrees 57 Minutes 39 Seconds West 46 feet

thence North 00 Degrees 29 Minutes 38 Seconds East 45.9 feet
thence North 00 Degrees 27 Minutes 57 Seconds East 47.6 feet
thence North 00 Degrees 24 Minutes 53 Seconds East 50.9 feet
thence North 00 Degrees 29 Minutes 38 Seconds East 45.9 feet
thence North 00 Degrees 26 Minutes 22 Seconds East 49.2 feet
thence North 00 Degrees 47 Minutes 03 Seconds East 50.9 feet
thence North 00 Degrees 29 Minutes 38 Seconds East 45.9 feet
thence North 00 Degrees 27 Minutes 57 Seconds East 47.6 feet
thence North 00 Degrees 29 Minutes 38 Seconds East 45.9 feet
thence North 02 Degrees 26 Minutes 43 Seconds West 44.3 feet
thence North 00 Degrees 31 Minutes 27 Seconds East 44.3 feet
thence North 00 Degrees 31 Minutes 27 Seconds East 44.3 feet
thence North 00 Degrees 29 Minutes 38 Seconds East 45.9 feet
thence North 00 Degrees 33 Minutes 25 Seconds East 42.7 feet
thence North 03 Degrees 29 Minutes 22 Seconds East 39.5 feet
thence North 02 Degrees 26 Minutes 43 Seconds West 44.3 feet
thence North 00 Degrees 33 Minutes 25 Seconds East 42.7 feet
thence North 00 Degrees 37 Minutes 49 Seconds East 39.4 feet
thence North 00 Degrees 37 Minutes 49 Seconds East 19.7 feet
thence North 00 Degrees 29 Minutes 38 Seconds East 23 feet
thence North 00 Degrees 37 Minutes 49 Seconds East 39.4 feet
thence North 00 Degrees 06 Minutes 58 Seconds East 42.7 feet
thence North 00 Degrees 37 Minutes 49 Seconds East 39.4 feet
thence North 03 Degrees 11 Minutes 49 Seconds East 42.7 feet
thence North 00 Degrees 40 Minutes 18 Seconds East 37.7 feet
thence North 00 Degrees 33 Minutes 25 Seconds East 42.7 feet
thence North 00 Degrees 37 Minutes 49 Seconds East 39.4 feet
thence North 00 Degrees 09 Minutes 10 Seconds East 39.4 feet
thence North 00 Degrees 35 Minutes 31 Seconds East 41 feet
thence North 00 Degrees 40 Minutes 18 Seconds East 37.7 feet
thence North 00 Degrees 35 Minutes 31 Seconds East 41 feet
thence North 02 Degrees 42 Minutes 37 Seconds West 39.4 feet
thence North 00 Degrees 40 Minutes 18 Seconds East 37.7 feet
thence North 00 Degrees 10 Minutes 25 Seconds East 37.7 feet
thence North 00 Degrees 40 Minutes 18 Seconds East 37.7 feet
thence North 00 Degrees 37 Minutes 49 Seconds East 39.4 feet
thence North 00 Degrees 10 Minutes 25 Seconds East 37.7 feet
thence North 00 Degrees 40 Minutes 18 Seconds East 37.7 feet
thence North 00 Degrees 11 Minutes 47 Seconds East 36.1 feet
thence North 06 Degrees 02 Minutes 06 Seconds West 36.3 feet
thence North 00 Degrees 43 Minutes 01 Seconds East 36.1 feet
thence North 00 Degrees 11 Minutes 47 Seconds East 36.1 feet
thence North 00 Degrees 43 Minutes 01 Seconds East 36.1 feet
thence North 00 Degrees 10 Minutes 25 Seconds East 37.7 feet
thence North 00 Degrees 42 Minutes 27 Seconds East 36.4 feet
thence North 00 Degrees 11 Minutes 46 Seconds East 36.1 feet
thence North 07 Degrees 26 Minutes 26 Seconds East 36.4 feet
thence North 00 Degrees 43 Minutes 01 Seconds East 36.1 feet
thence North 00 Degrees 11 Minutes 46 Seconds East 36.1 feet

thence North 00 Degrees 43 Minutes 01 Seconds East 36.1 feet
thence North 00 Degrees 11 Minutes 46 Seconds East 36.1 feet
thence North 04 Degrees 01 Minutes 56 Seconds East 34.6 feet
thence North 03 Degrees 11 Minutes 12 Seconds West 32.9 feet
thence North 00 Degrees 46 Minutes 00 Seconds East 34.5 feet
thence North 00 Degrees 13 Minutes 16 Seconds East 34.5 feet
thence North 00 Degrees 13 Minutes 16 Seconds East 34.5 feet
thence North 00 Degrees 52 Minutes 53 Seconds East 31.2 feet
thence North 00 Degrees 13 Minutes 16 Seconds East 34.5 feet
thence North 01 Degrees 01 Minutes 24 Seconds East 27.9 feet
thence North 00 Degrees 20 Minutes 58 Seconds East 27.9 feet
thence North 00 Degrees 23 Minutes 29 Seconds East 26.3 feet
thence North 08 Degrees 51 Minutes 18 Seconds West 26.5 feet
thence North 12 Degrees 48 Minutes 34 Seconds East 20.2 feet
thence North 00 Degrees 37 Minutes 49 Seconds East 19.7 feet
thence North 13 Degrees 49 Minutes 12 Seconds West 16.9 feet
thence North 32 Degrees 56 Minutes 37 Seconds West 19.5 feet
thence North 69 Degrees 26 Minutes 43 Seconds West 3.4 feet
thence North 69 Degrees 15 Minutes 02 Seconds West 14.9 feet
thence North 72 Degrees 33 Minutes 11 Seconds West 26.9 feet
thence South 89 Degrees 40 Minutes 31 Seconds West 27.6 feet
thence South 89 Degrees 40 Minutes 31 Seconds West 30.2 feet
thence South 89 Degrees 40 Minutes 31 Seconds West 34.1 feet
thence North 85 Degrees 23 Minutes 50 Seconds West 38.2 feet
thence South 87 Degrees 14 Minutes 56 Seconds West 38.8 feet
thence South 89 Degrees 40 Minutes 31 Seconds West 40.4 feet
thence North 85 Degrees 26 Minutes 21 Seconds West 38.5 feet
thence North 88 Degrees 00 Minutes 55 Seconds West 40.7 feet
thence South 87 Degrees 20 Minutes 51 Seconds West 40.4 feet
thence North 85 Degrees 42 Minutes 49 Seconds West 40.8 feet
thence South 89 Degrees 40 Minutes 31 Seconds West 38.4 feet
thence South 84 Degrees 31 Minutes 39 Seconds West 36.6 feet
thence North 85 Degrees 26 Minutes 21 Seconds West 38.5 feet
thence South 84 Degrees 10 Minutes 59 Seconds West 34.3 feet
thence North 87 Degrees 34 Minutes 19 Seconds West 34.2 feet
thence North 87 Degrees 24 Minutes 13 Seconds West 32.2 feet
thence South 83 Degrees 47 Minutes 22 Seconds West 32 feet
thence North 87 Degrees 10 Minutes 46 Seconds West 29.9 feet
thence North 86 Degrees 39 Minutes 24 Seconds West 25.6 feet
thence North 86 Degrees 42 Minutes 10 Seconds West 26 feet
thence North 81 Degrees 26 Minutes 37 Seconds West 21.3 feet
thence North 60 Degrees 20 Minutes 34 Seconds West 19.7 feet
thence North 61 Degrees 16 Minutes 11 Seconds West 16.9 feet
thence North 38 Degrees 59 Minutes 03 Seconds West 16.8 feet
thence North 13 Degrees 49 Minutes 12 Seconds West 8.4 feet
thence North 52 Degrees 45 Minutes 21 Seconds West 5.4 feet
thence North 06 Degrees 02 Minutes 06 Seconds West 19.8 feet
thence North 00 Degrees 26 Minutes 21 Seconds East 24.6 feet
thence North 14 Degrees 23 Minutes 01 Seconds East 27.1 feet

thence North 09 Degrees 36 Minutes 06 Seconds East 26.6 feet
thence North 09 Degrees 36 Minutes 06 Seconds East 26.6 feet
thence North 16 Degrees 57 Minutes 25 Seconds East 30.9 feet
thence North 08 Degrees 03 Minutes 31 Seconds East 31.5 feet
thence North 12 Degrees 48 Minutes 34 Seconds East 30.3 feet
thence North 09 Degrees 01 Minutes 42 Seconds East 28.3 feet
thence North 08 Degrees 03 Minutes 31 Seconds East 31.5 feet
thence North 09 Degrees 08 Minutes 16 Seconds East 29.9 feet
thence North 09 Degrees 01 Minutes 42 Seconds East 28.3 feet
thence North 07 Degrees 38 Minutes 42 Seconds East 33.1 feet
thence North 09 Degrees 08 Minutes 16 Seconds East 29.9 feet
thence North 09 Degrees 01 Minutes 42 Seconds East 28.3 feet
thence North 11 Degrees 32 Minutes 06 Seconds East 33.5 feet
thence North 09 Degrees 01 Minutes 42 Seconds East 28.3 feet
thence North 12 Degrees 48 Minutes 34 Seconds East 30.3 feet
thence North 11 Degrees 32 Minutes 06 Seconds East 33.5 feet
thence North 18 Degrees 19 Minutes 30 Seconds East 27.7 feet
thence North 04 Degrees 45 Minutes 18 Seconds East 29.6 feet
thence North 04 Degrees 14 Minutes 57 Seconds East 32.9 feet
thence North 08 Degrees 31 Minutes 02 Seconds East 29.9 feet
thence North 00 Degrees 14 Minutes 54 Seconds East 32.8 feet
thence North 00 Degrees 52 Minutes 53 Seconds East 31.2 feet
thence North 00 Degrees 13 Minutes 15 Seconds East 34.5 feet
thence North 00 Degrees 43 Minutes 01 Seconds East 36.1 feet
thence North 00 Degrees 11 Minutes 46 Seconds East 36.1 feet
thence North 00 Degrees 43 Minutes 01 Seconds East 36.1 feet
thence North 00 Degrees 40 Minutes 18 Seconds East 37.7 feet
thence North 05 Degrees 35 Minutes 54 Seconds West 42.8 feet
thence North 02 Degrees 18 Minutes 59 Seconds West 37.8 feet
thence North 02 Degrees 42 Minutes 37 Seconds West 39.4 feet
thence North 08 Degrees 31 Minutes 07 Seconds West 41.4 feet
thence North 08 Degrees 51 Minutes 19 Seconds West 39.8 feet
thence North 02 Degrees 48 Minutes 50 Seconds West 37.8 feet
thence North 08 Degrees 44 Minutes 00 Seconds West 38.1 feet
thence North 02 Degrees 48 Minutes 50 Seconds West 37.8 feet
thence North 09 Degrees 37 Minutes 04 Seconds West 36.6 feet
thence North 06 Degrees 50 Minutes 39 Seconds West 34.7 feet
thence North 02 Degrees 55 Minutes 37 Seconds West 36.1 feet
thence North 14 Degrees 30 Minutes 09 Seconds West 32.2 feet
thence North 06 Degrees 50 Minutes 39 Seconds West 34.7 feet
thence North 06 Degrees 18 Minutes 18 Seconds West 34.6 feet
thence North 06 Degrees 16 Minutes 54 Seconds West 37.9 feet
thence North 02 Degrees 48 Minutes 50 Seconds West 37.8 feet
thence North 00 Degrees 40 Minutes 18 Seconds East 37.7 feet
thence North 03 Degrees 20 Minutes 14 Seconds East 41.1 feet
thence North 00 Degrees 40 Minutes 18 Seconds East 37.7 feet
thence North 00 Degrees 37 Minutes 48 Seconds East 39.4 feet
thence North 09 Degrees 12 Minutes 43 Seconds East 41.6 feet
thence North 03 Degrees 39 Minutes 17 Seconds East 37.8 feet

thence North 06 Degrees 31 Minutes 05 Seconds East 41.3 feet
thence North 12 Degrees 21 Minutes 20 Seconds East 40.4 feet
thence North 10 Degrees 59 Minutes 07 Seconds East 36.8 feet
thence North 10 Degrees 01 Minutes 26 Seconds East 38.4 feet
thence North 12 Degrees 18 Minutes 04 Seconds East 42 feet
thence North 13 Degrees 27 Minutes 58 Seconds East 37.2 feet
thence North 16 Degrees 08 Minutes 44 Seconds East 39.4 feet
thence North 15 Degrees 19 Minutes 03 Seconds East 42.6 feet
thence North 13 Degrees 57 Minutes 23 Seconds East 37.2 feet
thence North 12 Degrees 21 Minutes 20 Seconds East 40.4 feet
thence North 12 Degrees 18 Minutes 04 Seconds East 42 feet
thence North 10 Degrees 01 Minutes 26 Seconds East 38.4 feet
thence North 06 Degrees 31 Minutes 05 Seconds East 41.3 feet
thence North 06 Degrees 36 Minutes 58 Seconds East 38 feet
thence North 06 Degrees 26 Minutes 04 Seconds East 44.6 feet
thence North 06 Degrees 36 Minutes 58 Seconds East 38 feet
thence North 03 Degrees 38 Minutes 08 Seconds East 42.8 feet
thence North 03 Degrees 39 Minutes 17 Seconds East 37.8 feet
thence North 11 Degrees 49 Minutes 49 Seconds East 43.6 feet
thence North 06 Degrees 36 Minutes 58 Seconds East 38 feet
thence North 06 Degrees 15 Minutes 43 Seconds East 30.3 feet
thence North 06 Degrees 14 Minutes 45 Seconds East 12.6 feet
thence North 06 Degrees 48 Minutes 01 Seconds East 39.7 feet
thence North 06 Degrees 31 Minutes 05 Seconds East 41.3 feet
thence North 03 Degrees 39 Minutes 17 Seconds East 37.8 feet
thence North 09 Degrees 36 Minutes 05 Seconds East 40 feet
thence North 03 Degrees 20 Minutes 14 Seconds East 41.1 feet
thence North 20 Degrees 07 Minutes 01 Seconds East 38.5 feet
thence North 06 Degrees 55 Minutes 42 Seconds East 36.4 feet
thence North 21 Degrees 00 Minutes 17 Seconds East 37 feet
thence North 10 Degrees 59 Minutes 07 Seconds East 35.1 feet
thence North 23 Degrees 38 Minutes 16 Seconds East 32.3 feet
thence North 18 Degrees 27 Minutes 12 Seconds East 34.7 feet
thence North 25 Degrees 25 Minutes 32 Seconds East 31 feet
thence North 15 Degrees 32 Minutes 27 Seconds East 32.4 feet
thence North 23 Degrees 38 Minutes 16 Seconds East 32.3 feet
thence North 22 Degrees 42 Minutes 03 Seconds East 28.5 feet
thence North 14 Degrees 23 Minutes 01 Seconds East 27.1 feet
thence North 13 Degrees 42 Minutes 41 Seconds East 27.1 feet
thence North 25 Degrees 49 Minutes 19 Seconds East 20.1 feet
thence North 13 Degrees 57 Minutes 23 Seconds East 18.6 feet
thence North 14 Degrees 05 Minutes 46 Seconds East 35.6 feet
thence North 34 Degrees 40 Minutes 02 Seconds East 4 feet
thence North 19 Degrees 13 Minutes 04 Seconds East 193.2 feet
thence North 21 Degrees 28 Minutes 36 Seconds East 35.3 feet
thence North 27 Degrees 14 Minutes 59 Seconds East 33.3 feet
thence North 21 Degrees 28 Minutes 36 Seconds East 35.3 feet
thence North 19 Degrees 29 Minutes 53 Seconds East 741.2 feet
thence North 15 Degrees 32 Minutes 27 Seconds East 32.4 feet

thence North 13 Degrees 33 Minutes 10 Seconds East 28.7 feet
thence North 17 Degrees 17 Minutes 51 Seconds East 29.3 feet
thence North 17 Degrees 17 Minutes 51 Seconds East 29.3 feet
thence North 18 Degrees 57 Minutes 55 Seconds East 27.8 feet
thence North 09 Degrees 36 Minutes 05 Seconds East 26.6 feet
thence North 13 Degrees 42 Minutes 41 Seconds East 27.1 feet
thence North 10 Degrees 14 Minutes 55 Seconds East 25 feet
thence North 26 Degrees 48 Minutes 37 Seconds East 29.5 feet
thence North 19 Degrees 28 Minutes 26 Seconds East 26.2 feet
thence North 15 Degrees 37 Minutes 14 Seconds East 23.9 feet
thence North 19 Degrees 28 Minutes 26 Seconds East 26.2 feet
thence North 20 Degrees 08 Minutes 51 Seconds East 26.3 feet
thence North 18 Degrees 19 Minutes 29 Seconds East 27.7 feet
thence North 18 Degrees 21 Minutes 22 Seconds East 12.1 feet
thence North 18 Degrees 18 Minutes 02 Seconds East 15.6 feet
thence North 23 Degrees 25 Minutes 29 Seconds East 26.9 feet
thence North 18 Degrees 57 Minutes 55 Seconds East 27.8 feet
thence North 18 Degrees 19 Minutes 29 Seconds East 27.7 feet
thence North 18 Degrees 19 Minutes 29 Seconds East 27.7 feet
thence North 14 Degrees 23 Minutes 00 Seconds East 27.1 feet
thence North 17 Degrees 17 Minutes 51 Seconds East 29.3 feet
thence North 09 Degrees 01 Minutes 41 Seconds East 28.3 feet
thence North 13 Degrees 33 Minutes 10 Seconds East 28.7 feet
thence North 04 Degrees 45 Minutes 17 Seconds East 29.6 feet
thence North 07 Degrees 38 Minutes 41 Seconds East 33.1 feet
thence North 09 Degrees 01 Minutes 41 Seconds East 28.3 feet
thence North 07 Degrees 38 Minutes 41 Seconds East 33.1 feet
thence North 09 Degrees 08 Minutes 15 Seconds East 29.9 feet
thence North 10 Degrees 59 Minutes 06 Seconds East 35.1 feet
thence North 08 Degrees 31 Minutes 01 Seconds East 29.9 feet
thence North 15 Degrees 19 Minutes 03 Seconds East 34.1 feet
thence North 10 Degrees 59 Minutes 06 Seconds East 35.1 feet
thence North 12 Degrees 48 Minutes 33 Seconds East 30.3 feet
thence North 11 Degrees 32 Minutes 56 Seconds East 65.4 feet
thence North 11 Degrees 32 Minutes 06 Seconds East 33.5 feet
thence North 08 Degrees 31 Minutes 01 Seconds East 29.9 feet
thence North 11 Degrees 32 Minutes 06 Seconds East 33.5 feet
thence North 10 Degrees 59 Minutes 06 Seconds East 35.1 feet
thence North 16 Degrees 57 Minutes 24 Seconds East 30.9 feet
thence North 14 Degrees 05 Minutes 45 Seconds East 35.6 feet
thence North 10 Degrees 59 Minutes 06 Seconds East 35.1 feet
thence North 13 Degrees 57 Minutes 22 Seconds East 37.2 feet
thence North 10 Degrees 29 Minutes 00 Seconds East 36.7 feet
thence North 16 Degrees 08 Minutes 44 Seconds East 39.4 feet
thence North 12 Degrees 18 Minutes 03 Seconds East 42 feet
thence North 13 Degrees 57 Minutes 22 Seconds East 37.2 feet
thence North 12 Degrees 21 Minutes 20 Seconds East 40.4 feet
thence North 12 Degrees 18 Minutes 03 Seconds East 42 feet
thence North 16 Degrees 08 Minutes 44 Seconds East 39.4 feet

thence North 14 Degrees 53 Minutes 29 Seconds East 42.5 feet
thence North 13 Degrees 21 Minutes 33 Seconds East 38.8 feet
thence North 20 Degrees 16 Minutes 53 Seconds East 43.8 feet
thence North 23 Degrees 14 Minutes 59 Seconds East 39.4 feet
thence North 17 Degrees 50 Minutes 04 Seconds East 43.2 feet
thence North 21 Degrees 54 Minutes 17 Seconds East 40.8 feet
thence North 16 Degrees 08 Minutes 44 Seconds East 39.4 feet
thence North 17 Degrees 25 Minutes 11 Seconds East 43.1 feet
thence North 23 Degrees 14 Minutes 59 Seconds East 39.4 feet
thence North 20 Degrees 16 Minutes 53 Seconds East 43.8 feet
thence North 16 Degrees 08 Minutes 44 Seconds East 39.4 feet
thence North 24 Degrees 49 Minutes 41 Seconds East 41.7 feet
thence North 14 Degrees 53 Minutes 29 Seconds East 42.5 feet
thence North 18 Degrees 32 Minutes 19 Seconds East 41.6 feet
thence North 23 Degrees 54 Minutes 10 Seconds East 43.2 feet
thence North 19 Degrees 33 Minutes 07 Seconds East 45.4 feet
thence North 18 Degrees 32 Minutes 19 Seconds East 41.6 feet
thence North 23 Degrees 02 Minutes 22 Seconds East 44.7 feet
thence North 22 Degrees 39 Minutes 07 Seconds East 44.6 feet
thence North 24 Degrees 49 Minutes 41 Seconds East 41.7 feet
thence North 29 Degrees 54 Minutes 02 Seconds East 43.7 feet
thence North 22 Degrees 39 Minutes 07 Seconds East 44.6 feet
thence North 33 Degrees 36 Minutes 17 Seconds East 43.5 feet
thence North 25 Degrees 18 Minutes 58 Seconds East 45.5 feet
thence North 23 Degrees 02 Minutes 22 Seconds East 44.7 feet
thence North 19 Degrees 17 Minutes 50 Seconds East 40.1 feet
thence North 18 Degrees 52 Minutes 14 Seconds East 46.9 feet
thence North 19 Degrees 33 Minutes 07 Seconds East 45.4 feet
thence North 18 Degrees 32 Minutes 19 Seconds East 41.6 feet
thence North 19 Degrees 33 Minutes 07 Seconds East 45.4 feet
thence North 14 Degrees 44 Minutes 37 Seconds East 44.2 feet
thence North 13 Degrees 48 Minutes 40 Seconds East 45.7 feet
thence North 14 Degrees 12 Minutes 34 Seconds East 45.8 feet
thence North 17 Degrees 10 Minutes 46 Seconds East 44.7 feet
thence North 12 Degrees 21 Minutes 20 Seconds East 40.4 feet
thence North 09 Degrees 16 Minutes 49 Seconds East 43.3 feet
thence North 08 Degrees 31 Minutes 01 Seconds East 44.8 feet
thence North 03 Degrees 38 Minutes 07 Seconds East 42.8 feet
thence North 00 Degrees 09 Minutes 09 Seconds East 39.4 feet
thence North 04 Degrees 58 Minutes 59 Seconds West 44.4 feet
thence North 09 Degrees 13 Minutes 14 Seconds West 38.2 feet
thence North 05 Degrees 21 Minutes 14 Seconds West 41.2 feet
thence North 11 Degrees 11 Minutes 36 Seconds West 41.8 feet
thence North 12 Degrees 35 Minutes 22 Seconds West 38.6 feet
thence North 09 Degrees 06 Minutes 36 Seconds West 36.5 feet
thence North 12 Degrees 35 Minutes 22 Seconds West 38.6 feet
thence North 06 Degrees 02 Minutes 07 Seconds West 36.3 feet
thence North 12 Degrees 35 Minutes 22 Seconds West 38.6 feet
thence North 12 Degrees 06 Minutes 46 Seconds West 38.5 feet

thence North 18 Degrees 09 Minutes 35 Seconds West 39.6 feet
thence North 12 Degrees 05 Minutes 35 Seconds West 40.2 feet
thence North 08 Degrees 04 Minutes 10 Seconds West 41.4 feet
thence North 12 Degrees 35 Minutes 22 Seconds West 38.6 feet
thence North 18 Degrees 09 Minutes 48 Seconds West 25.9 feet
thence North 18 Degrees 09 Minutes 11 Seconds West 13.7 feet
thence North 12 Degrees 35 Minutes 22 Seconds West 38.6 feet
thence North 15 Degrees 24 Minutes 40 Seconds West 39.1 feet
thence North 12 Degrees 37 Minutes 58 Seconds West 36.9 feet
thence North 15 Degrees 24 Minutes 40 Seconds West 39.1 feet
thence North 12 Degrees 06 Minutes 46 Seconds West 38.5 feet
thence North 13 Degrees 07 Minutes 44 Seconds West 37 feet
thence North 12 Degrees 06 Minutes 47 Seconds West 38.5 feet
thence North 15 Degrees 24 Minutes 40 Seconds West 39.1 feet
thence North 12 Degrees 37 Minutes 58 Seconds West 36.9 feet
thence North 12 Degrees 35 Minutes 22 Seconds West 38.6 feet
thence North 12 Degrees 37 Minutes 58 Seconds West 36.9 feet
thence North 13 Degrees 07 Minutes 44 Seconds West 37 feet
thence North 16 Degrees 46 Minutes 24 Seconds West 35.9 feet
thence North 12 Degrees 37 Minutes 58 Seconds West 36.9 feet
thence North 16 Degrees 03 Minutes 49 Seconds West 37.5 feet
thence North 12 Degrees 37 Minutes 58 Seconds West 36.9 feet
thence North 02 Degrees 55 Minutes 38 Seconds West 36.1 feet
thence North 06 Degrees 16 Minutes 55 Seconds West 37.9 feet
thence North 07 Degrees 26 Minutes 24 Seconds East 36.4 feet
thence North 03 Degrees 39 Minutes 16 Seconds East 37.8 feet
thence North 10 Degrees 28 Minutes 59 Seconds East 36.7 feet
thence North 06 Degrees 55 Minutes 41 Seconds East 36.4 feet
thence North 10 Degrees 30 Minutes 18 Seconds East 38.4 feet
thence North 14 Degrees 47 Minutes 04 Seconds East 34 feet
thence North 17 Degrees 37 Minutes 03 Seconds East 36.2 feet
thence North 14 Degrees 36 Minutes 23 Seconds East 35.7 feet
thence North 17 Degrees 56 Minutes 16 Seconds East 34.6 feet
thence North 17 Degrees 19 Minutes 30 Seconds East 37.9 feet
thence North 20 Degrees 31 Minutes 46 Seconds East 36.9 feet
thence North 16 Degrees 05 Minutes 50 Seconds East 32.5 feet
thence North 11 Degrees 32 Minutes 05 Seconds East 33.5 feet
thence North 14 Degrees 05 Minutes 45 Seconds East 35.6 feet
thence North 14 Degrees 05 Minutes 45 Seconds East 35.6 feet
thence North 16 Degrees 05 Minutes 50 Seconds East 32.5 feet
thence North 14 Degrees 47 Minutes 04 Seconds East 34 feet
thence North 18 Degrees 27 Minutes 11 Seconds East 34.7 feet
thence North 30 Degrees 38 Minutes 19 Seconds East 34.4 feet
thence North 25 Degrees 30 Minutes 42 Seconds East 34.6 feet
thence North 33 Degrees 41 Minutes 39 Seconds East 31.7 feet
thence North 31 Degrees 37 Minutes 11 Seconds East 32.9 feet
thence North 28 Degrees 36 Minutes 54 Seconds East 31.9 feet
thence North 31 Degrees 37 Minutes 11 Seconds East 32.9 feet
thence North 31 Degrees 37 Minutes 11 Seconds East 32.9 feet

thence North 22 Degrees 42 Minutes 02 Seconds East 28.5 feet
thence North 23 Degrees 38 Minutes 15 Seconds East 32.3 feet
thence North 15 Degrees 19 Minutes 02 Seconds East 34.1 feet
thence North 14 Degrees 05 Minutes 45 Seconds East 35.6 feet
thence North 04 Degrees 29 Minutes 19 Seconds East 31.3 feet
thence North 07 Degrees 16 Minutes 10 Seconds East 34.8 feet
thence North 07 Degrees 48 Minutes 18 Seconds East 34.8 feet
thence North 07 Degrees 16 Minutes 10 Seconds East 34.8 feet
thence North 13 Degrees 57 Minutes 22 Seconds East 37.2 feet
thence North 14 Degrees 05 Minutes 44 Seconds East 35.6 feet
thence North 12 Degrees 08 Minutes 23 Seconds East 31.9 feet
thence North 15 Degrees 19 Minutes 02 Seconds East 34.1 feet
thence North 07 Degrees 16 Minutes 10 Seconds East 34.8 feet
thence North 16 Degrees 05 Minutes 50 Seconds East 32.5 feet
thence North 07 Degrees 38 Minutes 40 Seconds East 33.1 feet
thence North 04 Degrees 01 Minutes 55 Seconds East 34.6 feet
thence North 04 Degrees 45 Minutes 16 Seconds East 29.6 feet
thence North 07 Degrees 16 Minutes 10 Seconds East 34.8 feet
thence North 09 Degrees 40 Minutes 58 Seconds East 28.3 feet
thence North 07 Degrees 38 Minutes 40 Seconds East 33.1 feet
thence North 13 Degrees 33 Minutes 09 Seconds East 28.7 feet
thence North 12 Degrees 12 Minutes 13 Seconds East 30.3 feet
thence North 19 Degrees 53 Minutes 59 Seconds East 33.2 feet
thence North 24 Degrees 52 Minutes 34 Seconds East 30.8 feet
thence North 22 Degrees 05 Minutes 28 Seconds East 28.4 feet
thence North 20 Degrees 22 Minutes 13 Seconds East 31.6 feet
thence North 20 Degrees 22 Minutes 13 Seconds East 31.6 feet
thence North 24 Degrees 52 Minutes 34 Seconds East 30.8 feet
thence North 12 Degrees 48 Minutes 32 Seconds East 30.3 feet
thence North 14 Degrees 47 Minutes 04 Seconds East 34 feet
thence North 14 Degrees 23 Minutes 00 Seconds East 27.1 feet
thence North 12 Degrees 48 Minutes 32 Seconds East 30.3 feet
thence North 08 Degrees 03 Minutes 29 Seconds East 31.5 feet
thence North 13 Degrees 33 Minutes 09 Seconds East 28.7 feet
thence North 12 Degrees 08 Minutes 23 Seconds East 31.9 feet
thence North 12 Degrees 08 Minutes 23 Seconds East 31.9 feet
thence North 15 Degrees 32 Minutes 26 Seconds East 32.4 feet
thence North 15 Degrees 32 Minutes 26 Seconds East 32.4 feet
thence North 16 Degrees 57 Minutes 23 Seconds East 30.9 feet
thence North 15 Degrees 32 Minutes 26 Seconds East 32.4 feet
thence North 21 Degrees 28 Minutes 35 Seconds East 30 feet
thence North 17 Degrees 17 Minutes 50 Seconds East 29.3 feet
thence North 24 Degrees 52 Minutes 34 Seconds East 30.8 feet
thence North 20 Degrees 22 Minutes 13 Seconds East 31.6 feet
thence North 21 Degrees 28 Minutes 35 Seconds East 30 feet
thence North 22 Degrees 42 Minutes 01 Seconds East 28.5 feet
thence North 26 Degrees 14 Minutes 24 Seconds East 29.3 feet
thence North 19 Degrees 48 Minutes 40 Seconds East 31.5 feet
thence North 24 Degrees 10 Minutes 00 Seconds East 32.5 feet

thence North 24 Degrees 52 Minutes 34 Seconds East 30.8 feet
thence North 22 Degrees 42 Minutes 01 Seconds East 28.5 feet
thence North 22 Degrees 05 Minutes 28 Seconds East 28.4 feet
thence North 17 Degrees 17 Minutes 50 Seconds East 29.3 feet
thence North 18 Degrees 19 Minutes 28 Seconds East 27.7 feet
thence North 18 Degrees 57 Minutes 54 Seconds East 27.8 feet
thence North 14 Degrees 36 Minutes 23 Seconds East 25.5 feet
thence North 17 Degrees 34 Minutes 46 Seconds East 22.4 feet
thence North 20 Degrees 46 Minutes 02 Seconds East 24.6 feet
thence North 13 Degrees 57 Minutes 21 Seconds East 18.6 feet
thence North 09 Degrees 36 Minutes 04 Seconds East 13.3 feet
thence North 09 Degrees 36 Minutes 04 Seconds East 13.3 feet
thence North 12 Degrees 10 Minutes 15 Seconds East 62.2 feet
thence North 16 Degrees 52 Minutes 53 Seconds East 159.7 feet
thence North 08 Degrees 03 Minutes 29 Seconds East 31.5 feet
thence North 04 Degrees 14 Minutes 56 Seconds East 32.9 feet
thence North 00 Degrees 11 Minutes 45 Seconds East 36.1 feet
thence North 10 Degrees 59 Minutes 05 Seconds East 35.1 feet
thence North 10 Degrees 59 Minutes 05 Seconds East 36.8 feet
thence North 17 Degrees 07 Minutes 19 Seconds East 36.1 feet
thence North 24 Degrees 50 Minutes 54 Seconds East 72.5 feet
thence North 24 Degrees 50 Minutes 54 Seconds East 36.3 feet
thence North 21 Degrees 58 Minutes 06 Seconds East 35.5 feet
thence North 26 Degrees 27 Minutes 28 Seconds East 38.6 feet
thence North 36 Degrees 32 Minutes 41 Seconds East 32.8 feet
thence North 41 Degrees 01 Minutes 21 Seconds East 32.8 feet
thence North 59 Degrees 12 Minutes 33 Seconds East 32.4 feet
thence North 64 Degrees 28 Minutes 25 Seconds East 30.8 feet
thence North 70 Degrees 14 Minutes 05 Seconds East 29.6 feet
thence North 64 Degrees 43 Minutes 51 Seconds East 31.1 feet
thence North 67 Degrees 17 Minutes 41 Seconds East 30.2 feet
thence North 61 Degrees 46 Minutes 39 Seconds East 31.6 feet
thence North 59 Degrees 12 Minutes 33 Seconds East 32.4 feet
thence North 61 Degrees 09 Minutes 06 Seconds East 34.4 feet
thence North 54 Degrees 27 Minutes 26 Seconds East 34.1 feet
thence North 59 Degrees 12 Minutes 33 Seconds East 32.4 feet
thence North 64 Degrees 28 Minutes 25 Seconds East 30.8 feet
thence North 68 Degrees 50 Minutes 47 Seconds East 32.3 feet
thence North 70 Degrees 01 Minutes 16 Seconds East 34.1 feet
thence North 77 Degrees 16 Minutes 46 Seconds East 30.6 feet
thence North 78 Degrees 08 Minutes 25 Seconds East 32.8 feet
thence North 77 Degrees 24 Minutes 36 Seconds East 30.9 feet
thence North 80 Degrees 18 Minutes 53 Seconds East 30.3 feet
thence North 78 Degrees 47 Minutes 21 Seconds East 34.8 feet
thence North 80 Degrees 58 Minutes 21 Seconds East 32.5 feet
thence North 89 Degrees 40 Minutes 29 Seconds East 27.9 feet
thence North 79 Degrees 33 Minutes 01 Seconds East 28 feet
thence South 87 Degrees 10 Minutes 48 Seconds East 29.9 feet
thence North 80 Degrees 58 Minutes 21 Seconds East 32.5 feet

thence South 87 Degrees 10 Minutes 48 Seconds East 29.9 feet
thence North 80 Degrees 18 Minutes 53 Seconds East 30.3 feet
thence South 86 Degrees 57 Minutes 30 Seconds East 27.9 feet
thence North 80 Degrees 53 Minutes 03 Seconds East 32.2 feet
thence North 89 Degrees 40 Minutes 29 Seconds East 30.2 feet
thence North 79 Degrees 33 Minutes 01 Seconds East 28 feet
thence North 83 Degrees 50 Minutes 55 Seconds East 32.3 feet
thence North 82 Degrees 57 Minutes 54 Seconds East 28.1 feet
thence North 79 Degrees 40 Minutes 01 Seconds East 28.3 feet
thence North 79 Degrees 33 Minutes 01 Seconds East 28 feet
thence North 75 Degrees 28 Minutes 05 Seconds East 26.7 feet
thence North 71 Degrees 54 Minutes 13 Seconds East 26.9 feet
thence North 73 Degrees 17 Minutes 07 Seconds East 29.1 feet
thence North 67 Degrees 17 Minutes 41 Seconds East 30.2 feet
thence North 57 Degrees 20 Minutes 41 Seconds East 30.7 feet
thence North 54 Degrees 49 Minutes 45 Seconds East 31.6 feet
thence North 39 Degrees 48 Minutes 03 Seconds East 30 feet
thence North 36 Degrees 32 Minutes 41 Seconds East 32.8 feet
thence North 33 Degrees 11 Minutes 57 Seconds East 31.5 feet
thence North 28 Degrees 49 Minutes 54 Seconds East 35.7 feet
thence North 31 Degrees 37 Minutes 10 Seconds East 32.9 feet
thence North 21 Degrees 00 Minutes 15 Seconds East 37 feet
thence North 28 Degrees 36 Minutes 53 Seconds East 31.9 feet
thence North 24 Degrees 52 Minutes 33 Seconds East 30.8 feet
thence North 29 Degrees 34 Minutes 25 Seconds East 30.3 feet
thence North 33 Degrees 41 Minutes 39 Seconds East 31.7 feet
thence North 31 Degrees 11 Minutes 49 Seconds East 28.9 feet
thence North 41 Degrees 01 Minutes 21 Seconds East 32.8 feet
thence North 38 Degrees 20 Minutes 05 Seconds East 31.5 feet
thence North 36 Degrees 32 Minutes 41 Seconds East 32.8 feet
thence North 36 Degrees 05 Minutes 01 Seconds East 32.6 feet
thence North 33 Degrees 21 Minutes 54 Seconds East 35.5 feet
thence North 37 Degrees 30 Minutes 11 Seconds East 35.3 feet
thence North 39 Degrees 37 Minutes 16 Seconds East 34.2 feet
thence North 37 Degrees 30 Minutes 11 Seconds East 35.3 feet
thence North 38 Degrees 20 Minutes 05 Seconds East 37.8 feet
thence North 41 Degrees 27 Minutes 01 Seconds East 33 feet
thence North 37 Degrees 30 Minutes 11 Seconds East 35.3 feet
thence North 37 Degrees 12 Minutes 51 Seconds East 39.3 feet
thence North 44 Degrees 18 Minutes 52 Seconds East 36.9 feet
thence North 39 Degrees 25 Minutes 16 Seconds East 40.5 feet
thence North 42 Degrees 34 Minutes 46 Seconds East 38.1 feet
thence North 41 Degrees 49 Minutes 41 Seconds East 42 feet
thence North 44 Degrees 40 Minutes 29 Seconds East 37.1 feet
thence North 40 Degrees 57 Minutes 03 Seconds East 39.3 feet
thence North 38 Degrees 43 Minutes 14 Seconds East 38 feet
thence North 42 Degrees 34 Minutes 46 Seconds East 38.1 feet
thence North 39 Degrees 25 Minutes 16 Seconds East 40.5 feet
thence North 41 Degrees 18 Minutes 30 Seconds East 39.5 feet

thence North 45 Degrees 18 Minutes 16 Seconds East 42.2 feet
thence North 40 Degrees 22 Minutes 13 Seconds East 43.3 feet
thence North 44 Degrees 23 Minutes 13 Seconds East 46.2 feet
thence North 38 Degrees 59 Minutes 38 Seconds East 44.5 feet
thence North 44 Degrees 21 Minutes 21 Seconds East 12.5 feet
thence North 44 Degrees 23 Minutes 54 Seconds East 33.7 feet
thence North 47 Degrees 24 Minutes 04 Seconds East 43.9 feet
thence North 50 Degrees 41 Minutes 02 Seconds East 44.3 feet
thence North 49 Degrees 01 Minutes 33 Seconds East 42.8 feet
thence North 47 Degrees 24 Minutes 04 Seconds East 43.9 feet
thence North 54 Degrees 08 Minutes 14 Seconds East 42.3 feet
thence North 52 Degrees 14 Minutes 52 Seconds East 40.5 feet
thence North 50 Degrees 44 Minutes 02 Seconds East 41.8 feet
thence North 50 Degrees 29 Minutes 14 Seconds East 38.9 feet
thence North 50 Degrees 29 Minutes 14 Seconds East 38.9 feet
thence North 50 Degrees 29 Minutes 14 Seconds East 38.9 feet
thence North 48 Degrees 39 Minutes 57 Seconds East 40 feet
thence North 46 Degrees 56 Minutes 22 Seconds East 41.1 feet
thence North 54 Degrees 23 Minutes 37 Seconds East 42.6 feet
thence North 52 Degrees 22 Minutes 15 Seconds East 43.3 feet
thence North 47 Degrees 32 Minutes 14 Seconds East 46.5 feet
thence North 50 Degrees 44 Minutes 02 Seconds East 41.8 feet
thence North 49 Degrees 22 Minutes 11 Seconds East 48.2 feet
thence North 46 Degrees 04 Minutes 19 Seconds East 47.6 feet
thence North 44 Degrees 56 Minutes 47 Seconds East 49 feet
thence North 49 Degrees 22 Minutes 11 Seconds East 48.2 feet
thence North 50 Degrees 41 Minutes 02 Seconds East 44.3 feet
thence North 50 Degrees 53 Minutes 25 Seconds East 47.1 feet
thence North 42 Degrees 59 Minutes 24 Seconds East 47.4 feet
thence North 49 Degrees 22 Minutes 11 Seconds East 48.2 feet
thence North 50 Degrees 41 Minutes 02 Seconds East 44.3 feet
thence North 47 Degrees 32 Minutes 14 Seconds East 46.5 feet
thence North 46 Degrees 20 Minutes 35 Seconds East 47.8 feet
thence North 42 Degrees 59 Minutes 24 Seconds East 47.4 feet
thence North 42 Degrees 59 Minutes 24 Seconds East 47.4 feet
thence North 40 Degrees 23 Minutes 56 Seconds East 49.8 feet
thence North 44 Degrees 56 Minutes 47 Seconds East 49 feet
thence North 42 Degrees 41 Minutes 59 Seconds East 47.1 feet
thence North 41 Degrees 56 Minutes 54 Seconds East 48.8 feet
thence North 43 Degrees 55 Minutes 03 Seconds East 52.7 feet
thence North 44 Degrees 40 Minutes 29 Seconds East 48.7 feet
thence North 43 Degrees 36 Minutes 50 Seconds East 50.1 feet
thence North 42 Degrees 20 Minutes 34 Seconds East 51.3 feet
thence North 45 Degrees 11 Minutes 27 Seconds East 51.5 feet
thence North 34 Degrees 12 Minutes 10 Seconds East 49.8 feet
thence North 38 Degrees 38 Minutes 13 Seconds East 48.5 feet
thence North 39 Degrees 11 Minutes 51 Seconds East 51 feet
thence North 34 Degrees 12 Minutes 10 Seconds East 49.8 feet
thence North 35 Degrees 15 Minutes 15 Seconds East 52.4 feet

thence North 36 Degrees 57 Minutes 55 Seconds East 53.6 feet
thence North 36 Degrees 46 Minutes 59 Seconds East 47.3 feet
thence North 35 Degrees 18 Minutes 10 Seconds East 48.4 feet
thence North 35 Degrees 15 Minutes 15 Seconds East 52.4 feet
thence North 41 Degrees 39 Minutes 43 Seconds East 48.6 feet
thence North 30 Degrees 59 Minutes 18 Seconds East 46.1 feet
thence North 42 Degrees 59 Minutes 24 Seconds East 47.4 feet
thence North 38 Degrees 38 Minutes 13 Seconds East 48.5 feet
thence North 40 Degrees 23 Minutes 56 Seconds East 49.8 feet
thence North 38 Degrees 59 Minutes 38 Seconds East 44.5 feet
thence North 39 Degrees 34 Minutes 57 Seconds East 47.1 feet
thence North 35 Degrees 37 Minutes 01 Seconds East 48.6 feet
thence North 37 Degrees 41 Minutes 37 Seconds East 45.8 feet
thence North 33 Degrees 01 Minutes 59 Seconds East 47.1 feet
thence North 37 Degrees 41 Minutes 37 Seconds East 45.8 feet
thence North 38 Degrees 20 Minutes 04 Seconds East 42 feet
thence North 45 Degrees 18 Minutes 16 Seconds East 42.2 feet
thence North 49 Degrees 01 Minutes 33 Seconds East 42.8 feet
thence North 54 Degrees 26 Minutes 21 Seconds East 5.1 feet
thence North 54 Degrees 25 Minutes 54 Seconds East 31.9 feet
thence North 52 Degrees 35 Minutes 32 Seconds East 35.4 feet
thence North 50 Degrees 47 Minutes 25 Seconds East 143.7 feet
thence North 54 Degrees 36 Minutes 55 Seconds East 68.5 feet
thence North 48 Degrees 29 Minutes 20 Seconds East 17.4 feet
thence North 43 Degrees 56 Minutes 58 Seconds East 18.3 feet
thence North 45 Degrees 18 Minutes 16 Seconds East 21.1 feet
thence North 55 Degrees 15 Minutes 58 Seconds East 29 feet
thence North 52 Degrees 06 Minutes 22 Seconds East 26.9 feet
thence North 54 Degrees 53 Minutes 49 Seconds East 28.8 feet
thence North 60 Degrees 00 Minutes 29 Seconds East 29.8 feet
thence North 54 Degrees 53 Minutes 49 Seconds East 28.8 feet
thence North 63 Degrees 36 Minutes 36 Seconds East 33.6 feet
thence North 54 Degrees 53 Minutes 49 Seconds East 28.8 feet
thence North 55 Degrees 15 Minutes 58 Seconds East 29 feet
thence North 54 Degrees 29 Minutes 09 Seconds East 31.3 feet
thence North 36 Degrees 48 Minutes 20 Seconds East 28.8 feet
thence North 42 Degrees 23 Minutes 03 Seconds East 29 feet
thence North 39 Degrees 48 Minutes 03 Seconds East 30 feet
thence North 34 Degrees 55 Minutes 20 Seconds East 30.1 feet
thence North 38 Degrees 20 Minutes 04 Seconds East 31.5 feet
thence North 38 Degrees 20 Minutes 04 Seconds East 31.5 feet
thence North 43 Degrees 30 Minutes 20 Seconds East 34.1 feet
thence North 42 Degrees 23 Minutes 03 Seconds East 29 feet
thence North 50 Degrees 13 Minutes 40 Seconds East 33.6 feet
thence North 52 Degrees 17 Minutes 56 Seconds East 29.7 feet
thence North 47 Degrees 35 Minutes 59 Seconds East 31.8 feet
thence North 57 Degrees 20 Minutes 40 Seconds East 30.7 feet
thence North 59 Degrees 12 Minutes 33 Seconds East 32.4 feet
thence North 60 Degrees 37 Minutes 12 Seconds East 64.2 feet

thence North 63 Degrees 21 Minutes 43 Seconds East 33.3 feet
thence North 70 Degrees 14 Minutes 05 Seconds East 29.6 feet
thence North 66 Degrees 10 Minutes 34 Seconds East 32.9 feet
thence North 63 Degrees 21 Minutes 43 Seconds East 33.3 feet
thence North 63 Degrees 36 Minutes 36 Seconds East 33.6 feet
thence North 59 Degrees 12 Minutes 33 Seconds East 32.4 feet
thence North 58 Degrees 48 Minutes 09 Seconds East 35.2 feet
thence North 45 Degrees 52 Minutes 36 Seconds East 33.2 feet
thence North 63 Degrees 21 Minutes 43 Seconds East 33.3 feet
thence North 57 Degrees 04 Minutes 28 Seconds East 33.5 feet
thence North 57 Degrees 40 Minutes 10 Seconds East 27.9 feet
thence North 66 Degrees 16 Minutes 37 Seconds East 37.2 feet
thence North 65 Degrees 13 Minutes 51 Seconds East 35.7 feet
thence North 65 Degrees 00 Minutes 39 Seconds East 35.4 feet
thence North 66 Degrees 16 Minutes 37 Seconds East 37.2 feet
thence North 64 Degrees 12 Minutes 41 Seconds East 38.2 feet
thence North 60 Degrees 22 Minutes 21 Seconds East 36.9 feet
thence North 62 Degrees 43 Minutes 21 Seconds East 43.4 feet
thence North 58 Degrees 27 Minutes 23 Seconds East 38 feet
thence North 61 Degrees 16 Minutes 54 Seconds East 41.4 feet
thence North 61 Degrees 29 Minutes 46 Seconds East 41.7 feet
thence North 63 Degrees 18 Minutes 59 Seconds East 40.6 feet
thence North 65 Degrees 25 Minutes 32 Seconds East 39.9 feet
thence North 67 Degrees 36 Minutes 24 Seconds East 39.3 feet
thence North 67 Degrees 47 Minutes 07 Seconds East 39.6 feet
thence North 70 Degrees 48 Minutes 01 Seconds East 40.6 feet
thence North 65 Degrees 25 Minutes 32 Seconds East 39.9 feet
thence North 65 Degrees 37 Minutes 02 Seconds East 40.2 feet
thence North 65 Degrees 25 Minutes 32 Seconds East 39.9 feet
thence North 58 Degrees 11 Minutes 52 Seconds East 37.7 feet
thence North 67 Degrees 36 Minutes 24 Seconds East 39.3 feet
thence North 64 Degrees 12 Minutes 41 Seconds East 38.2 feet
thence North 63 Degrees 18 Minutes 59 Seconds East 40.6 feet
thence North 65 Degrees 25 Minutes 32 Seconds East 39.9 feet
thence North 62 Degrees 01 Minutes 43 Seconds East 38.9 feet
thence North 62 Degrees 01 Minutes 43 Seconds East 38.9 feet
thence North 56 Degrees 23 Minutes 14 Seconds East 38.9 feet
thence North 61 Degrees 16 Minutes 54 Seconds East 41.4 feet
thence North 61 Degrees 16 Minutes 54 Seconds East 41.4 feet
thence North 62 Degrees 43 Minutes 21 Seconds East 43.4 feet
thence North 59 Degrees 32 Minutes 44 Seconds East 42.5 feet
thence North 59 Degrees 19 Minutes 19 Seconds East 42.2 feet
thence North 58 Degrees 59 Minutes 51 Seconds East 45 feet
thence North 58 Degrees 59 Minutes 51 Seconds East 45 feet
thence North 62 Degrees 12 Minutes 01 Seconds East 46.2 feet
thence North 58 Degrees 59 Minutes 51 Seconds East 45 feet
thence North 58 Degrees 15 Minutes 46 Seconds East 50.4 feet
thence North 60 Degrees 49 Minutes 36 Seconds East 44.2 feet
thence North 53 Degrees 53 Minutes 37 Seconds East 44.9 feet

thence North 59 Degrees 32 Minutes 44 Seconds East 42.5 feet
thence North 57 Degrees 26 Minutes 16 Seconds East 43.1 feet
thence North 61 Degrees 29 Minutes 46 Seconds East 41.7 feet
thence North 55 Degrees 37 Minutes 43 Seconds East 44 feet
thence North 63 Degrees 31 Minutes 13 Seconds East 40.9 feet
thence North 61 Degrees 16 Minutes 54 Seconds East 41.4 feet
thence North 55 Degrees 37 Minutes 43 Seconds East 44 feet
thence North 61 Degrees 29 Minutes 46 Seconds East 41.7 feet
thence North 62 Degrees 00 Minutes 41 Seconds East 45.9 feet
thence North 60 Degrees 49 Minutes 36 Seconds East 44.2 feet
thence North 60 Degrees 49 Minutes 36 Seconds East 44.2 feet
thence North 64 Degrees 02 Minutes 01 Seconds East 45.5 feet
thence North 59 Degrees 19 Minutes 19 Seconds East 42.2 feet
thence North 58 Degrees 59 Minutes 51 Seconds East 45 feet
thence North 55 Degrees 59 Minutes 05 Seconds East 41.4 feet
thence North 64 Degrees 12 Minutes 41 Seconds East 38.2 feet
thence North 54 Degrees 53 Minutes 49 Seconds East 28.8 feet
thence North 55 Degrees 23 Minutes 16 Seconds East 26.2 feet
thence North 58 Degrees 59 Minutes 51 Seconds East 22.5 feet
thence North 52 Degrees 06 Minutes 22 Seconds East 21.5 feet
thence North 58 Degrees 59 Minutes 51 Seconds East 22.5 feet
thence North 55 Degrees 23 Minutes 16 Seconds East 26.2 feet
thence North 54 Degrees 53 Minutes 49 Seconds East 28.8 feet
thence North 60 Degrees 00 Minutes 29 Seconds East 29.8 feet
thence North 61 Degrees 46 Minutes 39 Seconds East 31.6 feet
thence North 61 Degrees 46 Minutes 39 Seconds East 31.6 feet
thence North 63 Degrees 36 Minutes 36 Seconds East 33.6 feet
thence North 62 Degrees 38 Minutes 38 Seconds East 36.1 feet
thence North 54 Degrees 27 Minutes 26 Seconds East 34.1 feet
thence North 54 Degrees 25 Minutes 58 Seconds East 37 feet
thence North 52 Degrees 31 Minutes 41 Seconds East 40.8 feet
thence North 48 Degrees 15 Minutes 04 Seconds East 37.2 feet
thence North 46 Degrees 56 Minutes 22 Seconds East 41.1 feet
thence North 47 Degrees 14 Minutes 53 Seconds East 41.3 feet
thence North 54 Degrees 08 Minutes 13 Seconds East 42.3 feet
thence North 52 Degrees 22 Minutes 15 Seconds East 43.3 feet
thence North 49 Degrees 04 Minutes 24 Seconds East 45.4 feet
thence North 55 Degrees 52 Minutes 00 Seconds East 44.2 feet
thence North 49 Degrees 01 Minutes 33 Seconds East 42.8 feet
thence North 53 Degrees 53 Minutes 37 Seconds East 44.9 feet
thence North 46 Degrees 56 Minutes 22 Seconds East 41.1 feet
thence North 47 Degrees 14 Minutes 53 Seconds East 41.3 feet
thence North 41 Degrees 29 Minutes 41 Seconds East 41.8 feet
thence North 48 Degrees 35 Minutes 00 Seconds East 37.4 feet
thence North 54 Degrees 24 Minutes 42 Seconds East 39.8 feet
thence North 56 Degrees 07 Minutes 11 Seconds East 38.6 feet
thence North 61 Degrees 16 Minutes 54 Seconds East 41.4 feet
thence North 59 Degrees 32 Minutes 44 Seconds East 42.5 feet
thence North 64 Degrees 59 Minutes 52 Seconds East 40.1 feet

thence North 64 Degrees 41 Minutes 04 Seconds East 42.7 feet
thence North 56 Degrees 07 Minutes 11 Seconds East 38.6 feet
thence North 59 Degrees 55 Minutes 47 Seconds East 39.7 feet
thence North 56 Degrees 33 Minutes 48 Seconds East 36 feet
thence North 55 Degrees 59 Minutes 05 Seconds East 41.4 feet
thence North 56 Degrees 07 Minutes 11 Seconds East 38.6 feet
thence North 52 Degrees 24 Minutes 30 Seconds East 37.9 feet
thence North 50 Degrees 29 Minutes 14 Seconds East 38.9 feet
thence North 48 Degrees 35 Minutes 00 Seconds East 37.4 feet
thence North 46 Degrees 09 Minutes 45 Seconds East 35.7 feet
thence North 48 Degrees 35 Minutes 00 Seconds East 37.4 feet
thence North 48 Degrees 07 Minutes 53 Seconds East 34.6 feet
thence North 50 Degrees 12 Minutes 08 Seconds East 36.1 feet
thence North 52 Degrees 35 Minutes 32 Seconds East 35.4 feet
thence North 60 Degrees 22 Minutes 21 Seconds East 36.9 feet
thence North 59 Degrees 55 Minutes 47 Seconds East 39.7 feet
thence North 54 Degrees 25 Minutes 57 Seconds East 37 feet
thence North 60 Degrees 53 Minutes 17 Seconds East 34.1 feet
thence North 57 Degrees 54 Minutes 55 Seconds East 40.5 feet
thence North 62 Degrees 38 Minutes 38 Seconds East 36.1 feet
thence North 60 Degrees 37 Minutes 12 Seconds East 37.2 feet
thence North 56 Degrees 07 Minutes 11 Seconds East 38.6 feet
thence North 60 Degrees 22 Minutes 21 Seconds East 36.9 feet
thence North 57 Degrees 54 Minutes 55 Seconds East 40.5 feet
thence North 62 Degrees 01 Minutes 43 Seconds East 38.9 feet
thence North 57 Degrees 54 Minutes 55 Seconds East 40.5 feet
thence North 63 Degrees 18 Minutes 59 Seconds East 40.6 feet
thence North 54 Degrees 46 Minutes 01 Seconds East 27.4 feet
thence North 54 Degrees 36 Minutes 15 Seconds East 9.8 feet
thence North 59 Degrees 41 Minutes 35 Seconds East 39.4 feet
thence North 59 Degrees 55 Minutes 47 Seconds East 39.7 feet
thence North 54 Degrees 24 Minutes 42 Seconds East 39.8 feet
thence North 60 Degrees 22 Minutes 21 Seconds East 36.9 feet
thence North 54 Degrees 08 Minutes 13 Seconds East 39.5 feet
thence North 59 Degrees 55 Minutes 47 Seconds East 39.7 feet
thence North 59 Degrees 55 Minutes 47 Seconds East 39.7 feet
thence North 55 Degrees 59 Minutes 04 Seconds East 41.4 feet
thence North 60 Degrees 22 Minutes 21 Seconds East 36.9 feet
thence North 56 Degrees 20 Minutes 51 Seconds East 24.4 feet
thence North 56 Degrees 27 Minutes 15 Seconds East 14.4 feet
thence North 58 Degrees 11 Minutes 52 Seconds East 37.7 feet
thence North 59 Degrees 55 Minutes 47 Seconds East 39.7 feet
thence North 59 Degrees 55 Minutes 47 Seconds East 39.7 feet
thence North 59 Degrees 55 Minutes 47 Seconds East 39.7 feet
thence North 58 Degrees 11 Minutes 52 Seconds East 37.7 feet
thence North 59 Degrees 55 Minutes 47 Seconds East 39.7 feet
thence North 62 Degrees 01 Minutes 43 Seconds East 38.9 feet
thence North 57 Degrees 54 Minutes 55 Seconds East 40.5 feet
thence North 62 Degrees 38 Minutes 38 Seconds East 36.1 feet

thence North 58 Degrees 11 Minutes 52 Seconds East 37.7 feet
thence North 58 Degrees 11 Minutes 52 Seconds East 37.7 feet
thence North 62 Degrees 01 Minutes 43 Seconds East 38.9 feet
thence North 56 Degrees 23 Minutes 14 Seconds East 38.9 feet
thence North 58 Degrees 31 Minutes 34 Seconds East 34.9 feet
thence North 54 Degrees 25 Minutes 57 Seconds East 37 feet
thence North 61 Degrees 09 Minutes 05 Seconds East 34.4 feet
thence North 52 Degrees 24 Minutes 30 Seconds East 37.9 feet
thence North 59 Degrees 12 Minutes 33 Seconds East 32.4 feet
thence North 61 Degrees 09 Minutes 05 Seconds East 34.4 feet
thence North 56 Degrees 33 Minutes 48 Seconds East 36 feet
thence North 58 Degrees 48 Minutes 09 Seconds East 35.2 feet
thence North 65 Degrees 56 Minutes 46 Seconds East 32.6 feet
thence North 66 Degrees 10 Minutes 34 Seconds East 32.9 feet
thence North 67 Degrees 17 Minutes 40 Seconds East 30.2 feet
thence North 70 Degrees 31 Minutes 35 Seconds East 25 feet
thence North 75 Degrees 17 Minutes 36 Seconds East 26.4 feet
thence North 85 Degrees 42 Minutes 08 Seconds East 23.7 feet
thence North 81 Degrees 39 Minutes 27 Seconds East 23.5 feet
thence North 86 Degrees 33 Minutes 50 Seconds East 30.2 feet
thence North 85 Degrees 38 Minutes 47 Seconds East 23.4 feet
thence North 86 Degrees 31 Minutes 47 Seconds East 29.9 feet
thence North 82 Degrees 57 Minutes 53 Seconds East 28.1 feet
thence North 89 Degrees 40 Minutes 29 Seconds East 23.3 feet
thence North 83 Degrees 50 Minutes 54 Seconds East 32.3 feet
thence North 83 Degrees 24 Minutes 13 Seconds East 30 feet
thence North 86 Degrees 45 Minutes 14 Seconds East 32.2 feet
thence North 80 Degrees 53 Minutes 03 Seconds East 32.2 feet
thence North 86 Degrees 45 Minutes 14 Seconds East 32.2 feet
thence North 86 Degrees 55 Minutes 20 Seconds East 34.2 feet
thence North 81 Degrees 58 Minutes 43 Seconds East 36.8 feet
thence North 84 Degrees 28 Minutes 49 Seconds East 36.2 feet
thence North 86 Degrees 45 Minutes 14 Seconds East 32.2 feet
thence North 81 Degrees 58 Minutes 43 Seconds East 36.8 feet
thence North 81 Degrees 58 Minutes 43 Seconds East 36.8 feet
thence North 87 Degrees 04 Minutes 19 Seconds East 36.1 feet
thence North 84 Degrees 47 Minutes 22 Seconds East 38.5 feet
thence North 84 Degrees 31 Minutes 36 Seconds East 36.6 feet
thence North 86 Degrees 43 Minutes 26 Seconds East 31.9 feet
thence North 86 Degrees 56 Minutes 54 Seconds East 34.5 feet
thence North 86 Degrees 16 Minutes 06 Seconds East 27.6 feet
thence North 86 Degrees 18 Minutes 29 Seconds East 27.9 feet
thence South 79 Degrees 26 Minutes 22 Seconds East 26.1 feet
thence South 77 Degrees 08 Minutes 04 Seconds East 21.6 feet
thence South 78 Degrees 33 Minutes 24 Seconds East 24.1 feet
thence South 65 Degrees 12 Minutes 37 Seconds East 23.2 feet
thence South 54 Degrees 10 Minutes 01 Seconds East 10.6 feet more or less to **the ending point at:** 40 degrees 07 minutes 52.25 seconds North Latitude and -112 degrees 13 minutes 32.03 seconds West Longitude, which can be converted to mapping accuracy State Plane Utah Central Zone NAD 83 feet

coordinates of X = 1,437,550.3 feet and Y = 7,217,329.9 feet.

Appendix C to Attachment 4

Popular Name: Boulter Creek Road
County: Tooele
County Road Number: tc20520
State Geographic Information Database (SGID) Road Identification Number: RD230135.
Road-Segment Number: 004
Road-Segment Length: 0.05 miles more or less.
Believed owner of the land underlying this road-segment is: Bureau of Land Management.

The following description is based upon the geographic coordinate system using the NAD83 Datum. The source is GPS mapping grade data as indicated in the metadata and/or the transportation data model of the State of Utah Geographic Information Database (SGID).

The road-segment itself is the monument that is identified by its physical presence on the land. The location of said physical presence is closely approximated by mapping grade Global Positioning System (GPS) data. Said data are checked against the corresponding gray-scale 1-meter Digital Orthophoto Quadrangles published by the United States Geological Survey (USGS) to verify a reasonable degree of accuracy. In circumstances where accurate satellite signal acquisition is not possible, such as deep, narrow canyons or under a canopy of dense foliage, or where very sharp curves in the road make accuracy questionable, such portions of the road were digitized from the corresponding gray-scale 1-meter Digital Orthophoto Quadrangles published by the United States Geological Survey (USGS).

This road-segment may traverse:
Township 8 South Range 3 West, Section(s) 7, Salt Lake Base & Meridian

The following description closely approximates the location of the centerline of the physical monument (Boulter Creek Road)-- Segment 004 based on mapping grade Global Positioning System (GPS) data as defined above:

Beginning at a point on the road center line located at 40 degrees 07 minutes 52.25 seconds North Latitude and -112 degrees 13 minutes 32.03 seconds West Longitude, which can be converted to mapping accuracy State Plane Utah Central Zone NAD 83 feet coordinates of X = 1,437,550.3 feet and Y = 7,217,329.9 feet; thence the following courses along the said road center line:

thence South 53 Degrees 57 Minutes 21 Seconds East 52.6 feet
thence South 48 Degrees 54 Minutes 05 Seconds East 22.3 feet
thence South 56 Degrees 22 Minutes 53 Seconds East 20.6 feet
thence South 43 Degrees 09 Minutes 50 Seconds East 24.6 feet
thence South 48 Degrees 54 Minutes 05 Seconds East 22.3 feet
thence South 42 Degrees 18 Minutes 44 Seconds East 22.1 feet
thence South 42 Degrees 18 Minutes 44 Seconds East 22.1 feet
thence South 44 Degrees 35 Minutes 59 Seconds East 18.3 feet
thence South 43 Degrees 51 Minutes 23 Seconds East 18.1 feet
thence South 69 Degrees 17 Minutes 15 Seconds East 18.3 feet
thence South 79 Degrees 26 Minutes 22 Seconds East 8.7 feet

thence North 73 Degrees 56 Minutes 34 Seconds East 24.2 feet more or less to **the ending point at:** 40 degrees 07 minutes 50.79 seconds North Latitude and -112 degrees 13 minutes 29.25 seconds West Longitude, which can be converted to mapping accuracy State Plane Utah Central Zone NAD 83 feet coordinates of X = 1,437,764.4 feet and Y = 7,217,180.2 feet.

Appendix D to Attachment 4

Popular Name: Boulter Creek Road
County: Tooele
County Road Number: tc20520
State Geographic Information Database (SGID) Road Identification Number: RD230135.
Road-Segment Number: 005
Road-Segment Length: 0.05 miles more or less.
Believed owner of the land underlying this road-segment is: Bureau of Land Management.

The following description is based upon the geographic coordinate system using the NAD83 Datum. The source is GPS mapping grade data as indicated in the metadata and/or the transportation data model of the State of Utah Geographic Information Database (SGID).

The road-segment itself is the monument that is identified by its physical presence on the land. The location of said physical presence is closely approximated by mapping grade Global Positioning System (GPS) data. Said data are checked against the corresponding gray-scale 1-meter Digital Orthophoto Quadrangles published by the United States Geological Survey (USGS) to verify a reasonable degree of accuracy. In circumstances where accurate satellite signal acquisition is not possible, such as deep, narrow canyons or under a canopy of dense foliage, or where very sharp curves in the road make accuracy questionable, such portions of the road were digitized from the corresponding gray-scale 1-meter Digital Orthophoto Quadrangles published by the United States Geological Survey (USGS).

This road-segment may traverse:
Township 8 South Range 3 West, Section(s) 7, Salt Lake Base & Meridian

The following description closely approximates the location of the centerline of the physical monument (Boulter Creek Road)-- Segment 005 based on mapping grade Global Positioning System (GPS) data as defined above:

Beginning at a point on the road center line located at 40 degrees 07 minutes 52.25 seconds North Latitude and -112 degrees 13 minutes 32.03 seconds West Longitude, which can be converted to mapping accuracy State Plane Utah Central Zone NAD 83 feet coordinates of X = 1,437,550.3 feet and Y = 7,217,329.9 feet; thence the following courses along the said road center line:

thence South 69 Degrees 17 Minutes 15 Seconds East 13.7 feet
thence South 55 Degrees 51 Minutes 51 Seconds East 20.3 feet
thence South 63 Degrees 22 Minutes 22 Seconds East 21.7 feet
thence South 59 Degrees 12 Minutes 59 Seconds East 22.2 feet
thence South 67 Degrees 00 Minutes 27 Seconds East 20.7 feet
thence South 78 Degrees 23 Minutes 45 Seconds East 23.8 feet
thence South 71 Degrees 17 Minutes 58 Seconds East 20.1 feet
thence South 76 Degrees 03 Minutes 38 Seconds East 20 feet
thence South 85 Degrees 23 Minutes 53 Seconds East 19.1 feet
thence South 83 Degrees 59 Minutes 06 Seconds East 14.9 feet
thence South 72 Degrees 15 Minutes 53 Seconds East 15.9 feet

thence South 79 Degrees 26 Minutes 22 Seconds East 8.7 feet

thence North 89 Degrees 40 Minutes 29 Seconds East 42.7 feet more or less to **the ending point at:** 40 degrees 07 minutes 51.57 seconds North Latitude and -112 degrees 13 minutes 28.81 seconds West Longitude, which can be converted to mapping accuracy State Plane Utah Central Zone NAD 83 feet coordinates of X = 1,437,799.4 feet and Y = 7,217,259.2 feet.