Ent: 309643 - Pg 1 of 13
Date: 6/23/2008 3:12 PM
Fee: $0.00 NO CHARGE
Filed By: MT
CALLEEN B PESHELL, Recorder
Tooele County Corporation
For: STATE OF UTAH GOVERNORS OFFIC
E

Acknowledgment and Notice of Acknowledgment of Acceptance of R.S. 2477 Right-of-Way Grant

THE STATE OF UTAH

TO ALL WHOM THESE PRESENTS SHALL COME, Greeting:

Know ye, This is an Acknowledgment and Notice of Acknowledgment made under Utah Code Sections 72-5-309 through 310 inclusive, that the grant of the United States of America of "the right of way for the construction of highways over public lands, not reserved for public uses" under United States Revised Statutes 2477 (43 U.S.C. Section 932 (repealed October 21, 1976, with proviso recognizing the validity of rights-of-way already established)) was accepted for and on behalf of the State of Utah and its political subdivision Tooele County as it pertains to the highway located in Tooele County known as Rusk Road; County Road Number: tc21166; State Geographic Information Database (SGID) Road Identification Number: RD230158. Total road length is 3.94 miles more or less.

The reason for this Acknowledgment and Notice of Acknowledgment includes, but is not limited to, the fact that the road was constructed, mechanically, or by continuous use as a public highway for a period of at least ten years, over public lands not reserved for public uses, prior to the earlier of (a) the October 21, 1976 repeal of R.S. 2477 or (b) the date the servient estate was reserved for public uses.

This Acknowledgment and Notice of Acknowledgment applies only to the segments of the road that traverse land owned by the Bureau of Land Management, United States Department of the Interior, and does not apply to segments of the road that traverse land owned by any other person or entity. The State of Utah and its political subdivisions reserve the right to make further acknowledgments and notices of acknowledgment with regard to road segments that traverse land owned by other entities, including the United States of America, through one or more of its agencies.

A printed copy of a map showing the location of the road in said county is appended hereto as "Attachment 1," a printed copy of representative photos of the road is appended hereto as "Attachment 2," a printed copy of a description of the beginning and ending points of the entire road together with a list of Townships, Ranges and Sections that may be traversed by the road in said county is appended hereto as "Attachment 3," and a printed copy of the Road Centerline Description Cover Page(s) is appended hereto as "Attachment 4." The Appendices listed in "Attachment 4" that contain the actual road centerline descriptions are incorporated herein by reference. Affidavits provided by individuals familiar with the road are appended hereto as "Attachment 5."

A printed copy of this Acknowledgment and Notice of Acknowledgment, together with its Attachments and Appendices, may be viewed and/or obtained at the office of the Utah State Archives.

An electronic copy of this Acknowledgment and Notice of Acknowledgment, together with its Attachments and Appendices, may be viewed and/or downloaded as read-only PDF (Portable Document Format) files via the

Internet at http://recorded2477roads.utah.gov.

The owner of the servient estate in the land underlying the road-segments subject to this Acknowledgment and Notice is believed to be the United States of America through one or more of its agencies. Any of such agencies or any other person with a servient ownership claim or a competing dominant estate right-of-way ownership claim, may file a petition in the State District Court for Salt Lake County for a decision regarding the correctness of this Acknowledgment. A claimant shall file a petition within sixty (60) days after receipt of this Notice.

In Witness Whereof, I, John Harja, the official designee of the Governor of the State of Utah, in conformity to the laws of the State (Utah Code Sections 72-5-308 through 310 inclusive), have caused this Acknowledgment and Notice of Acknowledgment to be made.

Signed by my hand in Salt Lake City, Utah, the 20th day of June, 2008.

By the Governor's Designee

John Harja

CERTIFICATION

State of Utah)
: ss
County of Salt Lake)

I hereby certify that the signer of the foregoing document, John Harja, is personally known by me, has made a voluntary signature and taken an oath stating that he is the official designee of the Governor of the State of Utah and is authorized to sign this document on the Governor's behalf pursuant to Utah Code Section 72-5-309. He further vouched that, based upon information and belief, the facts alleged therein are true.

Dated this 20th day of June, 2008.

NOTARY PUBLIC
PAMELA Z. BLACKHAM
5110 State Office Bldg
Salt Lake City, Utah 84114
COMMISSION EXPIRES
May 3, 2011
STATE OF UTAH

Pamela Z. Blackham
Notary Public

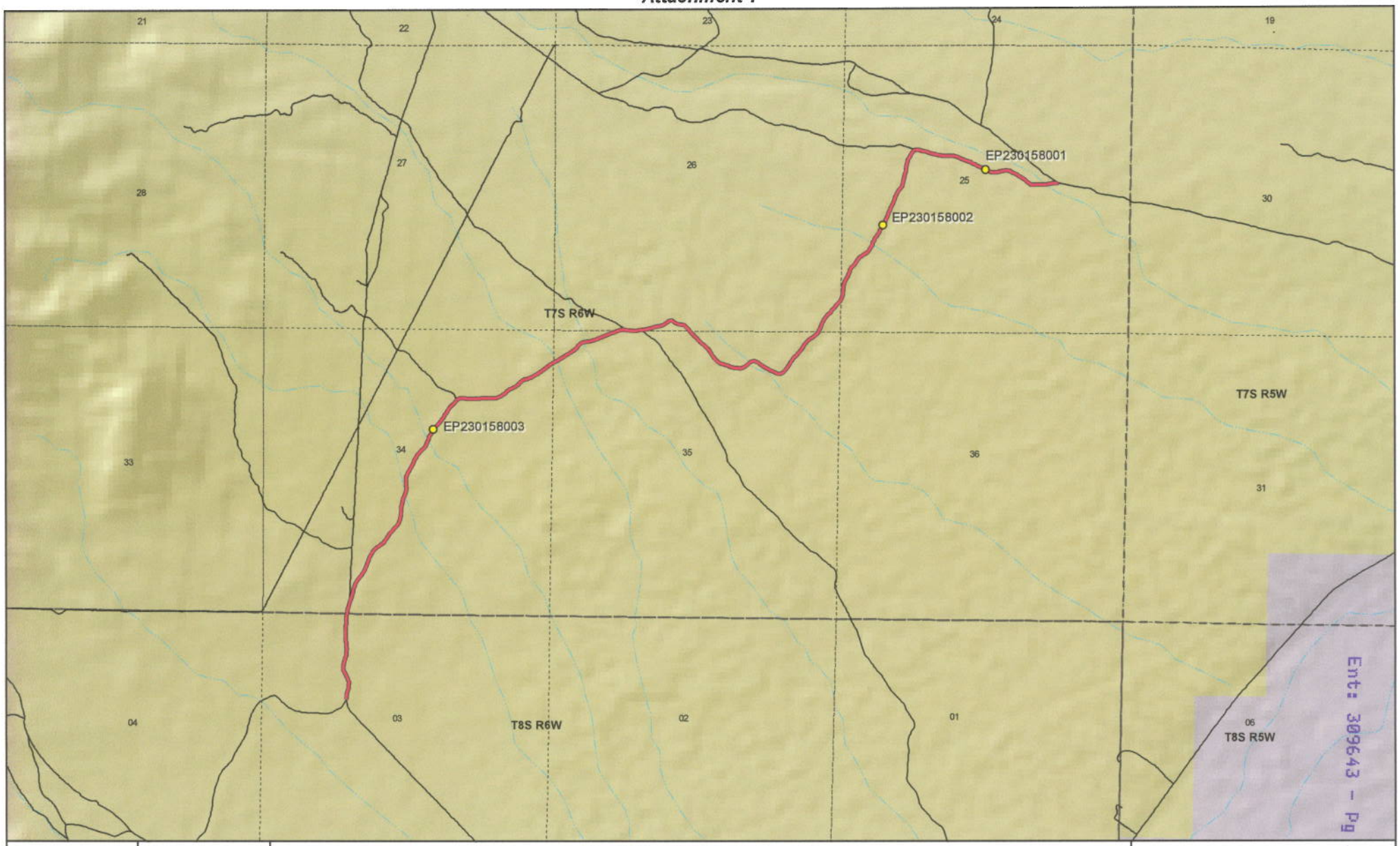

Ent: 309643 - Pg 3 of 13

1:29,290
1 inch equals 0.5 miles

Rusk Road - Tooele County
SGID RD_ID RD230158

Land Ownership Categories

- BLM
- Private
- SITLA, State Trust Land
- USFS, National Forest
- State Parks and Recreation
- Tribal, Indian Reservation
- NPS, National Park
- Wilderness
- UDWR Wildlife Reserve
- DOD, Military
- State Sovereign Land
- National Recreation Area
- USFWS, Natl. Wildlife Refuge

Transportation Network

- Rusk Road
- Other Roads
- Title V: Issued Or Under Consideration By BLM Or County
- Photo Event Point
- Section = 1 Mile

Map prepared by the State of Utah
Automated Geographic Reference Center
Room 5130 State Office Building
Salt Lake City, Utah 84114
Jun 17, 2008

Ent: 309643 - Pg 4 of 13

EP230158001

EP230158002

EP230158003

EP000000000

EP000000000

EP000000000

Rusk Road - Tooele County
SGID RD_ID RD230158

Map prepared by the State of Utah
Automated Geographic Reference Center
Room 5130 State Office Building
Salt Lake City, Utah 84114
June 18, 2008

Attachment 3

Beginning & Ending Points and Township, Range, and Section References For:

Popular Name: Rusk Road
County: Tooele
County Road Number: tc21166
State Geographic Information Database (SGID) Road Identification Number: RD230158.
Total Road Length: 3.94 miles more or less.

Beginning at a point on the road centerline located at 40 degrees 09 minutes 12.25 seconds North Latitude and -112 degrees 30 minutes 37.99 seconds West Longitude, which can be converted to mapping accuracy State Plane Utah Central Zone NAD 83 feet coordinates of X = 1,357,962.2 feet and Y = 7,226,197.1 feet based on the US Survey Foot conversion.

Ending at a point on the road centerline located at 40 degrees 10 minutes 48.45 seconds North Latitude and -112 degrees 27 minutes 50.67 seconds West Longitude, which can be converted to mapping accuracy State Plane Utah Central Zone NAD 83 feet coordinates of X = 1,371,057.5 feet and Y = 7,235,787.6 feet based on the US Survey Foot conversion.

This road may traverse:

Township 7 South Range 6 West, Section(s) 25,26,34,35, Salt Lake Base & Meridian
Township 8 South Range 6 West, Section(s) 3, Salt Lake Base & Meridian
See Attachment 1 above for a cartographic depiction of the course of this road.

Attachment 4
Road Centerline Description Cover Page(s)

Popular Name: Rusk Road
County: Tooele
County Road Number: tc21166
State Geographic Information Database (SGID) Road Identification Number: RD230158.
Total Road Length: 3.94 miles more or less.

Centerline Descriptions Of Road-Segments That Cross Over Federally Owned Land, Derived From Global Positioning System Data And Cross-checked against USGS Digital Orthophoto Quadrangles Compiled By The Utah Automated Geographic Reference Center And Entered Into The State Geographic Information Database (SGID).

Road-Segments Listed by SGID Road Identification Number (RD_ID)	**Road-Segment Numbers**	**Believed Ownership Of Servient Estate**	**Approximate Segment Length**	**See Attached Appendix**
RD230158	**001**	**BLM**	**3.94 Miles**	**A**
		Total Road Length	**3.94**	———

*** Indicates that a Title V permit will be requested, is in process, or has been issued.**
† Indicates that road-segments crossing Forest Service land are under consideration by the state and county as of the date of this Acknowledgment and Notice of Acknowledgment.

Attachment 5

AFFIDAVIT OF JAMES S. MCKENDRICK

RUSK ROAD

TOOELE COUNTY, UTAH

ROAD NUMBER tc21166

State of Utah)
: ss.
County of Tooele)

JAMES S. MCKENDRICK, being first duly sworn, deposes and states as follows:

1. I am an adult competent to testify about the matters set forth below based upon my personal knowledge. I currently reside in Tooele, Tooele County, Utah. I have lived in Tooele County for most of the past 76 years. I was employed by the Tooele County Road Department from 1963 to 1993.

2. I have traveled and am familiar with a road in Tooele County known as Rusk Road. I am also familiar with the land the road traverses. When I first used and observed the road in the early 1960s it followed the same route as in the early 1990s when I last observed it. Attached is a Tooele County map showing Rusk Road. To the best of my knowledge and based upon my use of and familiarity with this road and the land it traverses, the location and route of the road are correctly illustrated on the attached map.

3. The County also identifies this road according to the road number listed above.

4. I have observed that the road has been open to the public for all to use, to come and go as they pleased, since at least as early as the early 1960s and continuing through the early 1990s. Throughout this time period I observed travel on the road by means of cars, pickup trucks and ATVs. During this time period, the road was used daily, for more than ten continuous years prior to 1976 and was so used in the early 1990s.

5. Throughout the time period from the early 1960s to the early 1990s, I have used the road myself for county road maintenance and travel though the area.

6. Throughout the time period described in the previous paragraph, I have observed other vehicles from the general public using the road at various times for the uses described in the previous paragraph, plus livestock operations, hunting and recreation.

7. It is also the reputation in the community that this road has been open to the public for all to use, to come and go as they pleased, since at least as early as the early 1960s and continuing through 1976 to the present, for the uses described in the previous paragraphs.

8. Prior to 1976, I graded and performed maintenance and construction activities on the road.

DATED this 22 day of May, 2008.

James S McKendrick

JAMES S. MCKENDRICK

SUBSCRIBED AND SWORN to before me this 22 day of May, 2008.

Notary Public
DEBORAH MONTGOMERY
5110 State Office Bldg, PO Box 142477
Salt Lake City, Utah 84114
My Commission Expires
April 24, 2012
State of Utah

Deborah Montgomery

NOTARY PUBLIC

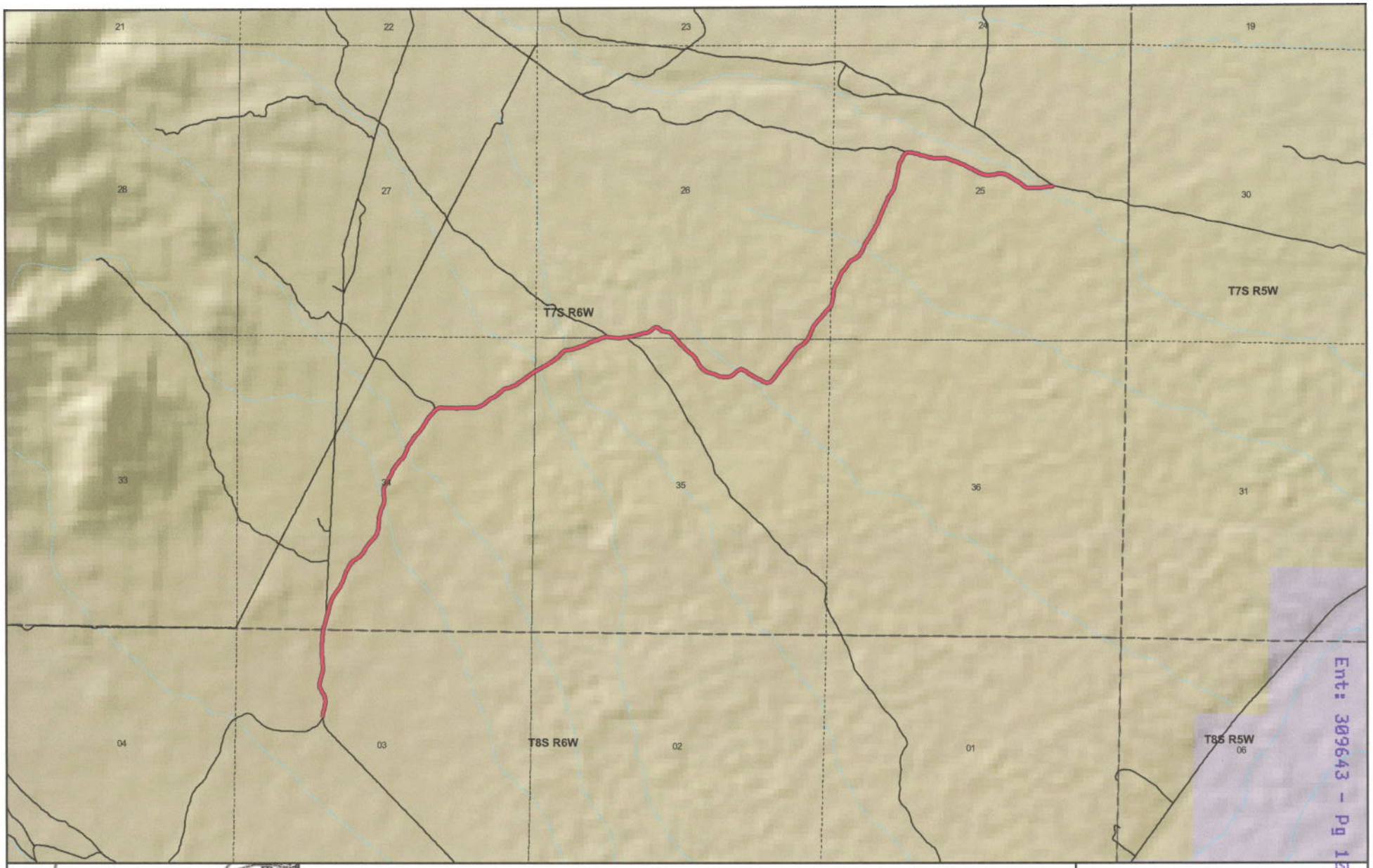

Tooele County
Rusk Road
County Unique - tc21166

Land Ownership Categories
- BLM
- Private
- SITLA, State Trust Land
- USFS, National Forest
- State Park
- Wildlife Reserve
- Military
- Wilderness
- Tribal

Misc
- City / Town
- Municipalities
- Section = 1 Mile

Transportation Network
- Rusk Road
- State / U.S. Highway
- Local Roads

1:27,920
1 inch equals 0.4 miles

Map prepared by the State of Utah
Automated Geographic Reference Center
AGRC
Room 5130 State Office Building
Salt Lake City, Utah 84114
Apr 18, 2008

Ent: 309643 - Pg 10 of 13

AFFIDAVIT OF LEE F. NIX

RUSK ROAD

TOOELE COUNTY, UTAH

ROAD NUMBER tc21166

State of Utah)
: ss.
County of Tooele)

LEE F. NIX, being first duly sworn, deposes and states as follows:

1. I am an adult competent to testify about the matters set forth below based upon my personal knowledge. I currently reside in Tooele, Tooele County, Utah. I was born and raised in Tooele County and have lived here all of my life for 80 years.

2. I have traveled and am familiar with a road in Tooele County known as Rusk Road. I am also familiar with the land the road traverses. When I first used and observed the road in the late 1930s it followed the same route as in 2003 when I last observed it. Attached is a Tooele County map showing Rusk Road. To the best of my knowledge and based upon my use of and familiarity with this road and the land it traverses, the location and route of the road are correctly illustrated on the attached map.

3. I am informed that the County also identifies this road according to the road number listed above.

4. I have observed that the road has been open to the public for all to use, to come and go as they pleased, since at least as early as the late 1930s and continuing through 2003. During this time period I have observed travel on the road by means of cars, pickup trucks and ATVs. During this time period, the road was used daily, weather permitting, for more than ten continuous years prior to 1976 and was so used in 2003.

5. During the time period from the late 1930s to 2003, I have used the road myself for sightseeing and recreation, livestock operations, hunting, trapping and travel in and through the area.

6. During the time period described in the previous paragraph, I have observed other vehicles from the general public using the road at various times for the uses described in the previous paragraph.

7. It is also the reputation in the community that this road has been open to the public for all to use, to come and go as they pleased, since at least as early as the early 1900s and continuing through 1976 to the present, for the uses described in the previous paragraphs.

8. Prior to 1976, I observed the graded surface of the road and other evidence of maintenance and construction such as berms along the side of the road.

DATED this 1 day of May, 2008.

LEE F. NIX

SUBSCRIBED AND SWORN to before me this 1st day of May, 2008.

Notary Public
GLORIA SCHRADER
5110 State Office Bldg.
Salt Lake City, UT 84114-2477
My Commission Expires
October 10, 2008
State of Utah

NOTARY PUBLIC

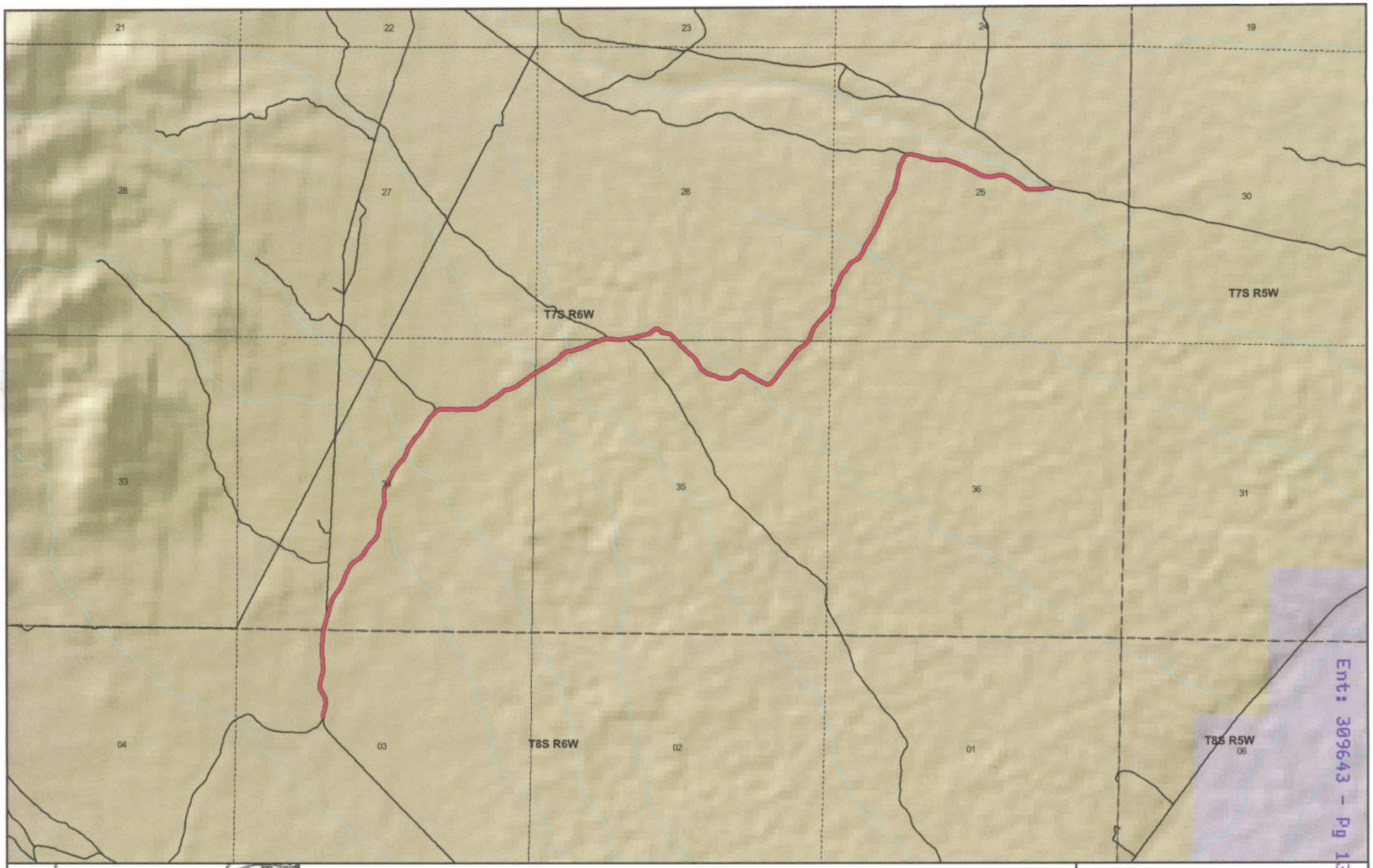

Tooele County
Rusk Road
County Unique - tc21166

Land Ownership Categories

- BLM
- Private
- SITLA, State Trust Land
- USFS, National Forest
- State Park
- Wildlife Reserve
- Military
- Wilderness
- Tribal

Misc

- City / Town
- Municipalities
- Section = 1 Mile

Transportation Network

- Rusk Road
- State / U.S. Highway
- Local Roads

N

1:27,920

1 inch equals 0.4 miles

Map prepared by the State of Utah
Automated Geographic Reference Center
AGRC
Room 5130 State Office Building
Salt Lake City, Utah 84114
Apr 18, 2008

Ent: 309643 - Pg 13 of 13

Appendix A to Attachment 4

Popular Name: Rusk Road
County: Tooele
County Road Number: tc21166
State Geographic Information Database (SGID) Road Identification Number: RD230158.
Road-Segment Number: 001
Road-Segment Length: 3.94 miles more or less.
Believed owner of the land underlying this road-segment is: Bureau of Land Management.

The following description is based upon the geographic coordinate system using the NAD83 Datum. The source is GPS mapping grade data as indicated in the metadata and/or the transportation data model of the State of Utah Geographic Information Database (SGID).

The road-segment itself is the monument that is identified by its physical presence on the land. The location of said physical presence is closely approximated by mapping grade Global Positioning System (GPS) data. Said data are checked against the corresponding gray-scale 1-meter Digital Orthophoto Quadrangles published by the United States Geological Survey (USGS) to verify a reasonable degree of accuracy. In circumstances where accurate satellite signal acquisition is not possible, such as deep, narrow canyons or under a canopy of dense foliage, or where very sharp curves in the road make accuracy questionable, such portions of the road were digitized from the corresponding gray-scale 1-meter Digital Orthophoto Quadrangles published by the United States Geological Survey (USGS).

This road-segment may traverse:
Township 7 South Range 6 West, Section(s) 25,26,34,35, Salt Lake Base & Meridian
Township 8 South Range 6 West, Section(s) 3, Salt Lake Base & Meridian

The following description closely approximates the location of the centerline of the physical monument (Rusk Road)-- Segment 001 based on mapping grade Global Positioning System (GPS) data as defined above:

Beginning at a point on the road center line located at 40 degrees 09 minutes 12.25 seconds North Latitude and -112 degrees 30 minutes 37.99 seconds West Longitude, which can be converted to mapping accuracy State Plane Utah Central Zone NAD 83 feet coordinates of X = 1,357,962.2 feet and Y = 7,226,197.1 feet; thence the following courses along the said road center line:

thence North 06 Degrees 06 Minutes 17 Seconds East 90.8 feet
thence North 05 Degrees 23 Minutes 01 Seconds East 26.4 feet
thence North 17 Degrees 17 Minutes 43 Seconds East 29.3 feet
thence North 10 Degrees 17 Minutes 34 Seconds East 26.7 feet
thence North 18 Degrees 19 Minutes 21 Seconds East 27.7 feet
thence North 05 Degrees 02 Minutes 59 Seconds East 28 feet
thence North 13 Degrees 33 Minutes 02 Seconds East 28.7 feet
thence North 01 Degrees 01 Minutes 15 Seconds East 27.9 feet
thence North 00 Degrees 20 Minutes 49 Seconds East 27.9 feet
thence North 15 Degrees 04 Minutes 13 Seconds West 32.2 feet
thence North 13 Degrees 49 Minutes 21 Seconds West 25.3 feet

thence North 21 Degrees 30 Minutes 29 Seconds West 28.2 feet
thence North 21 Degrees 30 Minutes 29 Seconds West 28.2 feet
thence North 38 Degrees 26 Minutes 42 Seconds West 27.1 feet
thence North 28 Degrees 49 Minutes 21 Seconds West 26.1 feet
thence North 28 Degrees 11 Minutes 11 Seconds West 26 feet
thence North 26 Degrees 32 Minutes 17 Seconds West 23.8 feet
thence North 28 Degrees 49 Minutes 21 Seconds West 26.1 feet
thence North 04 Degrees 08 Minutes 27 Seconds West 24.7 feet
thence North 03 Degrees 54 Minutes 11 Seconds West 26.3 feet
thence North 00 Degrees 29 Minutes 29 Seconds East 23 feet
thence North 05 Degrees 45 Minutes 41 Seconds East 24.7 feet
thence North 05 Degrees 45 Minutes 41 Seconds East 24.7 feet
thence North 14 Degrees 22 Minutes 53 Seconds East 27.1 feet
thence North 13 Degrees 33 Minutes 02 Seconds East 28.7 feet
thence North 18 Degrees 19 Minutes 21 Seconds East 27.7 feet
thence North 14 Degrees 36 Minutes 16 Seconds East 25.5 feet
thence North 17 Degrees 34 Minutes 39 Seconds East 22.4 feet
thence North 16 Degrees 22 Minutes 20 Seconds East 24 feet
thence North 09 Degrees 35 Minutes 57 Seconds East 26.6 feet
thence North 09 Degrees 35 Minutes 57 Seconds East 26.6 feet
thence North 01 Degrees 01 Minutes 15 Seconds East 27.9 feet
thence North 01 Degrees 01 Minutes 15 Seconds East 27.9 feet
thence North 00 Degrees 20 Minutes 49 Seconds East 27.9 feet
thence North 08 Degrees 21 Minutes 45 Seconds West 28.2 feet
thence North 03 Degrees 54 Minutes 11 Seconds West 26.3 feet
thence North 03 Degrees 41 Minutes 36 Seconds West 27.9 feet
thence North 07 Degrees 42 Minutes 02 Seconds West 28.1 feet
thence North 03 Degrees 41 Minutes 36 Seconds West 27.9 feet
thence North 04 Degrees 36 Minutes 57 Seconds West 26.3 feet
thence North 10 Degrees 03 Minutes 16 Seconds West 23.3 feet
thence North 01 Degrees 12 Minutes 02 Seconds East 24.6 feet
thence North 03 Degrees 54 Minutes 11 Seconds West 26.3 feet
thence North 00 Degrees 20 Minutes 49 Seconds East 27.9 feet
thence North 05 Degrees 45 Minutes 41 Seconds East 24.7 feet
thence North 00 Degrees 29 Minutes 29 Seconds East 23 feet
thence North 01 Degrees 12 Minutes 02 Seconds East 24.6 feet
thence North 00 Degrees 23 Minutes 21 Seconds East 26.3 feet
thence North 00 Degrees 29 Minutes 29 Seconds East 23 feet
thence North 00 Degrees 23 Minutes 21 Seconds East 26.3 feet
thence North 10 Degrees 17 Minutes 33 Seconds East 26.7 feet
thence North 05 Degrees 23 Minutes 01 Seconds East 26.4 feet
thence North 00 Degrees 23 Minutes 21 Seconds East 26.3 feet
thence North 05 Degrees 02 Minutes 59 Seconds East 28 feet
thence North 00 Degrees 23 Minutes 21 Seconds East 26.3 feet
thence North 01 Degrees 01 Minutes 15 Seconds East 27.9 feet
thence North 00 Degrees 23 Minutes 21 Seconds East 26.3 feet
thence North 13 Degrees 33 Minutes 02 Seconds East 28.7 feet
thence North 14 Degrees 22 Minutes 38 Seconds East 17.1 feet
thence North 14 Degrees 23 Minutes 17 Seconds East 10.1 feet

thence North 05 Degrees 23 Minutes 01 Seconds East 26.4 feet
thence North 14 Degrees 22 Minutes 52 Seconds East 27.1 feet
thence North 18 Degrees 19 Minutes 21 Seconds East 27.7 feet
thence North 15 Degrees 09 Minutes 48 Seconds East 119.2 feet
thence North 16 Degrees 08 Minutes 36 Seconds East 39.3 feet
thence North 09 Degrees 45 Minutes 13 Seconds East 15 feet
thence North 27 Degrees 08 Minutes 50 Seconds East 18.5 feet
thence North 17 Degrees 34 Minutes 38 Seconds East 22.4 feet
thence North 15 Degrees 18 Minutes 55 Seconds East 25.6 feet
thence North 17 Degrees 17 Minutes 43 Seconds East 29.3 feet
thence North 08 Degrees 12 Minutes 13 Seconds East 33.2 feet
thence North 18 Degrees 19 Minutes 21 Seconds East 27.7 feet
thence North 15 Degrees 18 Minutes 55 Seconds East 34.1 feet
thence North 17 Degrees 17 Minutes 43 Seconds East 29.3 feet
thence North 12 Degrees 42 Minutes 42 Seconds East 32 feet
thence North 19 Degrees 21 Minutes 54 Seconds East 33.1 feet
thence North 26 Degrees 14 Minutes 17 Seconds East 29.3 feet
thence North 25 Degrees 25 Minutes 24 Seconds East 31 feet
thence North 33 Degrees 11 Minutes 51 Seconds East 31.5 feet
thence North 30 Degrees 06 Minutes 26 Seconds East 30.4 feet
thence North 34 Degrees 55 Minutes 14 Seconds East 30.1 feet
thence North 38 Degrees 19 Minutes 58 Seconds East 31.5 feet
thence North 41 Degrees 01 Minutes 14 Seconds East 32.8 feet
thence North 30 Degrees 06 Minutes 26 Seconds East 30.4 feet
thence North 39 Degrees 11 Minutes 44 Seconds East 34 feet
thence North 25 Degrees 25 Minutes 24 Seconds East 31 feet
thence North 21 Degrees 28 Minutes 27 Seconds East 30 feet
thence North 29 Degrees 34 Minutes 18 Seconds East 30.3 feet
thence North 28 Degrees 36 Minutes 46 Seconds East 31.9 feet
thence North 13 Degrees 33 Minutes 01 Seconds East 28.7 feet
thence North 23 Degrees 01 Minutes 01 Seconds East 34 feet
thence North 18 Degrees 19 Minutes 21 Seconds East 27.7 feet
thence North 21 Degrees 28 Minutes 27 Seconds East 30 feet
thence North 19 Degrees 21 Minutes 54 Seconds East 33.1 feet
thence North 21 Degrees 28 Minutes 27 Seconds East 30 feet
thence North 26 Degrees 48 Minutes 29 Seconds East 29.5 feet
thence North 23 Degrees 25 Minutes 20 Seconds East 26.9 feet
thence North 28 Degrees 20 Minutes 13 Seconds East 28 feet
thence North 34 Degrees 57 Minutes 35 Seconds East 26.1 feet
thence North 33 Degrees 33 Minutes 05 Seconds East 27.7 feet
thence North 31 Degrees 44 Minutes 49 Seconds East 29 feet
thence North 47 Degrees 23 Minutes 57 Seconds East 29.3 feet
thence North 41 Degrees 54 Minutes 10 Seconds East 28.8 feet
thence North 55 Degrees 23 Minutes 10 Seconds East 26.2 feet
thence North 65 Degrees 46 Minutes 40 Seconds East 28.4 feet
thence North 59 Degrees 41 Minutes 28 Seconds East 29.5 feet
thence North 50 Degrees 13 Minutes 33 Seconds East 33.6 feet
thence North 44 Degrees 40 Minutes 22 Seconds East 27.8 feet
thence North 45 Degrees 06 Minutes 37 Seconds East 30.4 feet

thence North 38 Degrees 19 Minutes 58 Seconds East 31.5 feet
thence North 33 Degrees 11 Minutes 50 Seconds East 31.5 feet
thence North 35 Degrees 25 Minutes 36 Seconds East 30.3 feet
thence North 29 Degrees 34 Minutes 18 Seconds East 30.3 feet
thence North 33 Degrees 41 Minutes 32 Seconds East 31.7 feet
thence North 29 Degrees 34 Minutes 18 Seconds East 30.3 feet
thence North 39 Degrees 37 Minutes 08 Seconds East 34.2 feet
thence North 36 Degrees 32 Minutes 34 Seconds East 32.8 feet
thence North 42 Degrees 59 Minutes 17 Seconds East 31.6 feet
thence North 40 Degrees 16 Minutes 27 Seconds East 30.3 feet
thence North 45 Degrees 52 Minutes 29 Seconds East 33.2 feet
thence North 37 Degrees 51 Minutes 50 Seconds East 31.3 feet
thence North 44 Degrees 40 Minutes 22 Seconds East 27.8 feet
thence North 31 Degrees 11 Minutes 42 Seconds East 28.9 feet
thence North 28 Degrees 20 Minutes 12 Seconds East 28 feet
thence North 18 Degrees 19 Minutes 21 Seconds East 27.7 feet
thence North 18 Degrees 19 Minutes 21 Seconds East 27.7 feet
thence North 14 Degrees 22 Minutes 52 Seconds East 27.1 feet
thence North 14 Degrees 22 Minutes 52 Seconds East 27.1 feet
thence North 00 Degrees 29 Minutes 29 Seconds East 23 feet
thence North 05 Degrees 45 Minutes 41 Seconds East 24.7 feet
thence North 05 Degrees 45 Minutes 41 Seconds East 24.7 feet
thence North 00 Degrees 23 Minutes 20 Seconds East 26.3 feet
thence North 06 Degrees 41 Minutes 22 Seconds East 21.5 feet
thence North 00 Degrees 26 Minutes 12 Seconds East 24.6 feet
thence North 00 Degrees 23 Minutes 20 Seconds East 26.3 feet
thence North 12 Degrees 40 Minutes 03 Seconds East 21.9 feet
thence North 05 Degrees 00 Minutes 18 Seconds East 24.7 feet
thence North 06 Degrees 41 Minutes 22 Seconds East 21.5 feet
thence North 20 Degrees 45 Minutes 55 Seconds East 24.6 feet
thence North 14 Degrees 22 Minutes 52 Seconds East 27.1 feet
thence North 18 Degrees 57 Minutes 46 Seconds East 20.9 feet
thence North 14 Degrees 36 Minutes 15 Seconds East 25.5 feet
thence North 22 Degrees 13 Minutes 48 Seconds East 23.1 feet
thence North 22 Degrees 58 Minutes 40 Seconds East 23.2 feet
thence North 18 Degrees 19 Minutes 20 Seconds East 27.7 feet
thence North 23 Degrees 54 Minutes 02 Seconds East 21.6 feet
thence North 15 Degrees 18 Minutes 54 Seconds East 25.6 feet
thence North 11 Degrees 49 Minutes 40 Seconds East 21.8 feet
thence North 15 Degrees 37 Minutes 06 Seconds East 23.9 feet
thence North 07 Degrees 16 Minutes 03 Seconds East 19.9 feet
thence North 04 Degrees 54 Minutes 03 Seconds West 24.7 feet
thence North 01 Degrees 34 Minutes 55 Seconds East 19.7 feet
thence North 06 Degrees 02 Minutes 15 Seconds West 19.8 feet
thence North 08 Degrees 40 Minutes 15 Seconds West 24.9 feet
thence North 00 Degrees 19 Minutes 37 Seconds West 19.7 feet
thence North 05 Degrees 05 Minutes 26 Seconds West 19.8 feet
thence North 04 Degrees 43 Minutes 32 Seconds West 21.4 feet
thence North 05 Degrees 36 Minutes 03 Seconds West 21.4 feet

thence North 00 Degrees 42 Minutes 52 Seconds East 18 feet
thence North 00 Degrees 42 Minutes 52 Seconds East 18 feet
thence North 23 Degrees 38 Minutes 07 Seconds East 16.2 feet
thence North 18 Degrees 57 Minutes 46 Seconds East 20.9 feet
thence North 25 Degrees 49 Minutes 11 Seconds East 20.1 feet
thence North 25 Degrees 49 Minutes 11 Seconds East 20.1 feet
thence North 30 Degrees 38 Minutes 12 Seconds East 21 feet
thence North 28 Degrees 02 Minutes 31 Seconds East 18.6 feet
thence North 33 Degrees 05 Minutes 51 Seconds East 19.7 feet
thence North 25 Degrees 49 Minutes 11 Seconds East 20.1 feet
thence North 33 Degrees 21 Minutes 46 Seconds East 23.7 feet
thence North 17 Degrees 34 Minutes 38 Seconds East 22.4 feet
thence North 23 Degrees 54 Minutes 02 Seconds East 21.6 feet
thence North 31 Degrees 16 Minutes 49 Seconds East 25 feet
thence North 22 Degrees 13 Minutes 48 Seconds East 23.1 feet
thence North 27 Degrees 17 Minutes 09 Seconds East 24.1 feet
thence North 22 Degrees 13 Minutes 48 Seconds East 23.1 feet
thence North 28 Degrees 29 Minutes 01 Seconds East 22.5 feet
thence North 19 Degrees 28 Minutes 18 Seconds East 26.2 feet
thence North 31 Degrees 23 Minutes 47 Seconds East 21.2 feet
thence North 25 Degrees 34 Minutes 45 Seconds East 25.5 feet
thence North 35 Degrees 42 Minutes 01 Seconds East 22.3 feet
thence North 33 Degrees 21 Minutes 46 Seconds East 23.7 feet
thence North 34 Degrees 57 Minutes 34 Seconds East 26.1 feet
thence North 35 Degrees 42 Minutes 01 Seconds East 22.3 feet
thence North 42 Degrees 17 Minutes 13 Seconds East 22.3 feet
thence North 35 Degrees 42 Minutes 01 Seconds East 22.3 feet
thence North 43 Degrees 36 Minutes 43 Seconds East 25.1 feet
thence North 43 Degrees 36 Minutes 43 Seconds East 25.1 feet
thence North 44 Degrees 40 Minutes 22 Seconds East 27.8 feet
thence North 52 Degrees 31 Minutes 34 Seconds East 27.2 feet
thence North 34 Degrees 57 Minutes 34 Seconds East 26.1 feet
thence North 38 Degrees 51 Minutes 58 Seconds East 27.5 feet
thence North 24 Degrees 03 Minutes 33 Seconds East 27 feet
thence North 26 Degrees 14 Minutes 16 Seconds East 29.3 feet
thence North 20 Degrees 08 Minutes 42 Seconds East 26.3 feet
thence North 20 Degrees 45 Minutes 54 Seconds East 24.6 feet
thence North 19 Degrees 28 Minutes 18 Seconds East 26.2 feet
thence North 10 Degrees 14 Minutes 47 Seconds East 25 feet
thence North 24 Degrees 03 Minutes 33 Seconds East 27 feet
thence North 33 Degrees 21 Minutes 46 Seconds East 23.7 feet
thence North 31 Degrees 44 Minutes 48 Seconds East 29 feet
thence North 43 Degrees 36 Minutes 43 Seconds East 25.1 feet
thence North 29 Degrees 25 Minutes 03 Seconds East 26.5 feet
thence North 27 Degrees 44 Minutes 43 Seconds East 27.9 feet
thence North 40 Degrees 11 Minutes 17 Seconds East 23.7 feet
thence North 27 Degrees 44 Minutes 43 Seconds East 27.9 feet
thence North 40 Degrees 11 Minutes 17 Seconds East 23.7 feet
thence North 36 Degrees 48 Minutes 13 Seconds East 28.8 feet

thence North 46 Degrees 40 Minutes 56 Seconds East 26.5 feet
thence North 38 Degrees 51 Minutes 58 Seconds East 27.5 feet
thence North 44 Degrees 40 Minutes 22 Seconds East 27.8 feet
thence North 38 Degrees 51 Minutes 58 Seconds East 27.5 feet
thence North 38 Degrees 51 Minutes 58 Seconds East 27.5 feet
thence North 32 Degrees 59 Minutes 00 Seconds East 27.5 feet
thence North 40 Degrees 11 Minutes 17 Seconds East 23.7 feet
thence North 31 Degrees 11 Minutes 42 Seconds East 28.9 feet
thence North 35 Degrees 42 Minutes 00 Seconds East 22.3 feet
thence North 27 Degrees 17 Minutes 09 Seconds East 24.1 feet
thence North 35 Degrees 32 Minutes 33 Seconds East 26.3 feet
thence North 28 Degrees 29 Minutes 01 Seconds East 22.5 feet
thence North 25 Degrees 34 Minutes 45 Seconds East 25.5 feet
thence North 37 Degrees 44 Minutes 44 Seconds East 25 feet
thence North 32 Degrees 59 Minutes 00 Seconds East 27.5 feet
thence North 33 Degrees 53 Minutes 18 Seconds East 19.8 feet
thence North 45 Degrees 47 Minutes 46 Seconds East 23.7 feet
thence North 38 Degrees 19 Minutes 57 Seconds East 21 feet
thence North 42 Degrees 54 Minutes 05 Seconds East 22.5 feet
thence North 45 Degrees 47 Minutes 46 Seconds East 23.7 feet
thence North 42 Degrees 59 Minutes 17 Seconds East 15.8 feet
thence North 41 Degrees 18 Minutes 23 Seconds East 19.8 feet
thence North 41 Degrees 18 Minutes 23 Seconds East 19.8 feet
thence North 42 Degrees 59 Minutes 17 Seconds East 47.4 feet
thence North 48 Degrees 29 Minutes 13 Seconds East 17.4 feet
thence North 61 Degrees 22 Minutes 19 Seconds East 24.2 feet
thence North 74 Degrees 08 Minutes 55 Seconds East 24.5 feet
thence North 72 Degrees 48 Minutes 52 Seconds East 22.6 feet
thence South 86 Degrees 17 Minutes 55 Seconds East 23.4 feet
thence South 86 Degrees 17 Minutes 55 Seconds East 23.4 feet
thence South 81 Degrees 34 Minutes 51 Seconds East 21.6 feet
thence South 82 Degrees 18 Minutes 36 Seconds East 23.5 feet
thence South 86 Degrees 21 Minutes 16 Seconds East 23.7 feet
thence North 87 Degrees 34 Minutes 02 Seconds East 44.7 feet
thence North 89 Degrees 40 Minutes 22 Seconds East 25.6 feet
thence North 89 Degrees 40 Minutes 22 Seconds East 23.6 feet
thence North 89 Degrees 40 Minutes 22 Seconds East 23.3 feet
thence South 85 Degrees 55 Minutes 42 Seconds East 21.4 feet
thence South 86 Degrees 21 Minutes 16 Seconds East 23.7 feet
thence South 86 Degrees 36 Minutes 42 Seconds East 25.3 feet
thence North 75 Degrees 24 Minutes 30 Seconds East 20 feet
thence North 89 Degrees 40 Minutes 22 Seconds East 25.6 feet
thence North 75 Degrees 24 Minutes 30 Seconds East 20 feet
thence North 89 Degrees 40 Minutes 22 Seconds East 25.6 feet
thence North 81 Degrees 39 Minutes 20 Seconds East 23.5 feet
thence South 86 Degrees 21 Minutes 16 Seconds East 23.7 feet
thence North 89 Degrees 40 Minutes 22 Seconds East 25.6 feet
thence North 85 Degrees 42 Minutes 01 Seconds East 23.7 feet
thence South 87 Degrees 10 Minutes 55 Seconds East 29.9 feet

thence North 89 Degrees 40 Minutes 22 Seconds East 23.3 feet
thence North 86 Degrees 18 Minutes 23 Seconds East 27.9 feet
thence South 86 Degrees 36 Minutes 42 Seconds East 25.3 feet
thence North 89 Degrees 40 Minutes 22 Seconds East 27.9 feet
thence North 81 Degrees 45 Minutes 56 Seconds East 23.9 feet
thence North 75 Degrees 17 Minutes 29 Seconds East 26.4 feet
thence North 70 Degrees 31 Minutes 29 Seconds East 25 feet
thence North 65 Degrees 56 Minutes 40 Seconds East 32.6 feet
thence North 58 Degrees 01 Minutes 17 Seconds East 28.1 feet
thence North 57 Degrees 40 Minutes 02 Seconds East 27.9 feet
thence North 62 Degrees 49 Minutes 06 Seconds East 29.1 feet
thence North 46 Degrees 40 Minutes 56 Seconds East 26.5 feet
thence North 49 Degrees 23 Minutes 34 Seconds East 25.4 feet
thence North 52 Degrees 31 Minutes 34 Seconds East 27.2 feet
thence North 52 Degrees 31 Minutes 34 Seconds East 27.2 feet
thence North 49 Degrees 23 Minutes 34 Seconds East 25.4 feet
thence North 60 Degrees 00 Minutes 22 Seconds East 29.8 feet
thence North 68 Degrees 38 Minutes 07 Seconds East 22.9 feet
thence North 58 Degrees 01 Minutes 17 Seconds East 28.1 feet
thence North 61 Degrees 22 Minutes 19 Seconds East 24.2 feet
thence North 60 Degrees 37 Minutes 05 Seconds East 27 feet
thence North 49 Degrees 52 Minutes 02 Seconds East 25.6 feet
thence North 49 Degrees 52 Minutes 02 Seconds East 28.2 feet
thence North 40 Degrees 35 Minutes 14 Seconds East 26.1 feet
thence North 49 Degrees 52 Minutes 02 Seconds East 25.6 feet
thence North 49 Degrees 23 Minutes 34 Seconds East 25.4 feet
thence North 52 Degrees 31 Minutes 34 Seconds East 27.2 feet
thence North 58 Degrees 59 Minutes 44 Seconds East 22.5 feet
thence North 68 Degrees 52 Minutes 43 Seconds East 27.7 feet
thence North 76 Degrees 40 Minutes 41 Seconds East 21.9 feet
thence North 85 Degrees 42 Minutes 01 Seconds East 23.7 feet
thence North 73 Degrees 56 Minutes 27 Seconds East 24.2 feet
thence North 61 Degrees 44 Minutes 08 Seconds East 24.5 feet
thence North 70 Degrees 31 Minutes 29 Seconds East 25 feet
thence North 67 Degrees 03 Minutes 10 Seconds East 25.6 feet
thence North 58 Degrees 03 Minutes 55 Seconds East 25 feet
thence North 62 Degrees 43 Minutes 14 Seconds East 21.7 feet
thence North 58 Degrees 27 Minutes 16 Seconds East 25.3 feet
thence North 62 Degrees 43 Minutes 14 Seconds East 21.7 feet
thence North 55 Degrees 32 Minutes 12 Seconds East 23.4 feet
thence North 55 Degrees 23 Minutes 09 Seconds East 26.2 feet
thence North 52 Degrees 31 Minutes 34 Seconds East 27.2 feet
thence North 54 Degrees 58 Minutes 39 Seconds East 25.9 feet
thence North 55 Degrees 15 Minutes 51 Seconds East 29 feet
thence North 49 Degrees 23 Minutes 34 Seconds East 25.4 feet
thence North 49 Degrees 52 Minutes 02 Seconds East 25.6 feet
thence North 54 Degrees 58 Minutes 39 Seconds East 25.9 feet
thence North 52 Degrees 31 Minutes 34 Seconds East 27.2 feet
thence North 49 Degrees 52 Minutes 02 Seconds East 25.6 feet

thence North 54 Degrees 58 Minutes 39 Seconds East 25.9 feet
thence North 49 Degrees 52 Minutes 02 Seconds East 25.6 feet
thence North 65 Degrees 30 Minutes 22 Seconds East 28.1 feet
thence North 55 Degrees 32 Minutes 12 Seconds East 23.4 feet
thence North 62 Degrees 48 Minutes 05 Seconds East 13.7 feet
thence North 62 Degrees 50 Minutes 01 Seconds East 15.3 feet
thence North 57 Degrees 40 Minutes 02 Seconds East 27.9 feet
thence North 60 Degrees 00 Minutes 22 Seconds East 29.8 feet
thence North 63 Degrees 44 Minutes 52 Seconds East 26.3 feet
thence North 60 Degrees 37 Minutes 05 Seconds East 27 feet
thence North 60 Degrees 00 Minutes 22 Seconds East 29.8 feet
thence North 57 Degrees 40 Minutes 02 Seconds East 27.9 feet
thence North 60 Degrees 00 Minutes 22 Seconds East 29.8 feet
thence North 54 Degrees 53 Minutes 42 Seconds East 28.8 feet
thence North 57 Degrees 40 Minutes 02 Seconds East 27.9 feet
thence North 60 Degrees 00 Minutes 22 Seconds East 29.8 feet
thence North 58 Degrees 01 Minutes 17 Seconds East 28.1 feet
thence North 57 Degrees 00 Minutes 42 Seconds East 30.4 feet
thence North 57 Degrees 40 Minutes 02 Seconds East 27.9 feet
thence North 55 Degrees 15 Minutes 51 Seconds East 29 feet
thence North 57 Degrees 20 Minutes 33 Seconds East 30.7 feet
thence North 46 Degrees 20 Minutes 28 Seconds East 23.9 feet
thence North 49 Degrees 23 Minutes 34 Seconds East 25.4 feet
thence North 44 Degrees 11 Minutes 28 Seconds East 27.6 feet
thence North 31 Degrees 16 Minutes 49 Seconds East 25 feet
thence North 52 Degrees 31 Minutes 34 Seconds East 27.2 feet
thence North 35 Degrees 42 Minutes 00 Seconds East 22.3 feet
thence North 45 Degrees 18 Minutes 08 Seconds East 21.1 feet
thence North 49 Degrees 52 Minutes 02 Seconds East 25.6 feet
thence North 72 Degrees 34 Minutes 12 Seconds East 22.3 feet
thence North 74 Degrees 08 Minutes 55 Seconds East 24.5 feet
thence North 89 Degrees 40 Minutes 22 Seconds East 25.6 feet
thence North 80 Degrees 55 Minutes 36 Seconds East 21.6 feet
thence North 89 Degrees 40 Minutes 22 Seconds East 25.6 feet
thence North 82 Degrees 22 Minutes 01 Seconds East 25.8 feet
thence North 72 Degrees 06 Minutes 45 Seconds East 27.2 feet
thence North 70 Degrees 13 Minutes 58 Seconds East 29.6 feet
thence North 66 Degrees 46 Minutes 01 Seconds East 25.3 feet
thence North 74 Degrees 28 Minutes 13 Seconds East 31.3 feet
thence North 60 Degrees 37 Minutes 05 Seconds East 27 feet
thence North 75 Degrees 17 Minutes 29 Seconds East 26.4 feet
thence North 65 Degrees 46 Minutes 39 Seconds East 28.4 feet
thence North 68 Degrees 38 Minutes 07 Seconds East 27.4 feet
thence North 67 Degrees 17 Minutes 33 Seconds East 30.2 feet
thence North 68 Degrees 52 Minutes 43 Seconds East 27.7 feet
thence North 61 Degrees 46 Minutes 32 Seconds East 31.6 feet
thence North 72 Degrees 06 Minutes 45 Seconds East 27.2 feet
thence North 64 Degrees 28 Minutes 18 Seconds East 30.8 feet
thence North 76 Degrees 25 Minutes 56 Seconds East 28.7 feet

thence North 68 Degrees 38 Minutes 07 Seconds East 27.4 feet
thence North 63 Degrees 44 Minutes 52 Seconds East 26.3 feet
thence North 75 Degrees 17 Minutes 29 Seconds East 26.4 feet
thence North 67 Degrees 03 Minutes 10 Seconds East 25.6 feet
thence North 70 Degrees 31 Minutes 28 Seconds East 25 feet
thence North 63 Degrees 44 Minutes 52 Seconds East 26.3 feet
thence North 72 Degrees 50 Minutes 07 Seconds East 15.6 feet
thence North 72 Degrees 46 Minutes 03 Seconds East 7 feet
thence North 72 Degrees 34 Minutes 12 Seconds East 22.3 feet
thence North 66 Degrees 10 Minutes 27 Seconds East 16.5 feet
thence North 80 Degrees 55 Minutes 36 Seconds East 21.6 feet
thence North 77 Degrees 24 Minutes 29 Seconds East 15.4 feet
thence South 86 Degrees 30 Minutes 47 Seconds East 34.5 feet
thence South 78 Degrees 41 Minutes 18 Seconds East 21.3 feet
thence South 78 Degrees 42 Minutes 09 Seconds East 71.5 feet
thence South 85 Degrees 58 Minutes 10 Seconds East 38.4 feet
thence South 85 Degrees 56 Minutes 42 Seconds East 77.7 feet
thence North 77 Degrees 18 Minutes 33 Seconds East 23.4 feet
thence North 77 Degrees 17 Minutes 33 Seconds East 69.9 feet
thence North 89 Degrees 40 Minutes 22 Seconds East 21.3 feet
thence North 81 Degrees 45 Minutes 56 Seconds East 23.9 feet
thence North 80 Degrees 12 Minutes 37 Seconds East 29.9 feet
thence North 85 Degrees 20 Minutes 25 Seconds East 21.7 feet
thence North 78 Degrees 47 Minutes 14 Seconds East 26.1 feet
thence North 78 Degrees 47 Minutes 14 Seconds East 26.1 feet
thence North 74 Degrees 08 Minutes 55 Seconds East 24.5 feet
thence North 74 Degrees 08 Minutes 55 Seconds East 24.5 feet
thence North 72 Degrees 34 Minutes 12 Seconds East 22.3 feet
thence North 75 Degrees 27 Minutes 57 Seconds East 26.7 feet
thence North 73 Degrees 56 Minutes 27 Seconds East 24.2 feet
thence North 72 Degrees 48 Minutes 52 Seconds East 22.6 feet
thence North 73 Degrees 56 Minutes 27 Seconds East 24.2 feet
thence North 77 Degrees 54 Minutes 16 Seconds East 24.1 feet
thence North 85 Degrees 42 Minutes 01 Seconds East 23.7 feet
thence North 76 Degrees 40 Minutes 41 Seconds East 21.9 feet
thence North 72 Degrees 34 Minutes 12 Seconds East 22.3 feet
thence North 70 Degrees 56 Minutes 49 Seconds East 20.4 feet
thence North 68 Degrees 38 Minutes 07 Seconds East 18.3 feet
thence North 56 Degrees 33 Minutes 41 Seconds East 18 feet
thence North 45 Degrees 55 Minutes 05 Seconds East 21.4 feet
thence North 56 Degrees 33 Minutes 41 Seconds East 18 feet
thence North 45 Degrees 18 Minutes 08 Seconds East 21.1 feet
thence North 49 Degrees 20 Minutes 22 Seconds East 22.8 feet
thence North 59 Degrees 41 Minutes 28 Seconds East 19.7 feet
thence North 68 Degrees 59 Minutes 54 Seconds East 18.6 feet
thence North 84 Degrees 44 Minutes 44 Seconds East 19.1 feet
thence South 74 Degrees 14 Minutes 10 Seconds East 17.8 feet
thence South 62 Degrees 58 Minutes 38 Seconds East 21.4 feet
thence South 52 Degrees 02 Minutes 13 Seconds East 23.8 feet

thence South 62 Degrees 01 Minutes 34 Seconds East 24.2 feet
thence South 42 Degrees 18 Minutes 51 Seconds East 22.1 feet
thence South 65 Degrees 52 Minutes 59 Seconds East 27.8 feet
thence South 74 Degrees 35 Minutes 42 Seconds East 24.2 feet
thence South 83 Degrees 01 Minutes 16 Seconds East 25.8 feet
thence South 86 Degrees 55 Minutes 14 Seconds East 27.6 feet
thence South 81 Degrees 34 Minutes 51 Seconds East 21.6 feet
thence South 67 Degrees 25 Minutes 16 Seconds East 25.3 feet
thence South 55 Degrees 44 Minutes 05 Seconds East 23.1 feet
thence South 46 Degrees 21 Minutes 00 Seconds East 26 feet
thence South 42 Degrees 04 Minutes 11 Seconds East 28.6 feet
thence South 41 Degrees 34 Minutes 31 Seconds East 28.4 feet
thence South 37 Degrees 33 Minutes 43 Seconds East 30.9 feet
thence South 40 Degrees 47 Minutes 53 Seconds East 14.1 feet
thence South 40 Degrees 48 Minutes 19 Seconds East 18.2 feet
thence South 47 Degrees 10 Minutes 29 Seconds East 28.8 feet
thence South 41 Degrees 30 Minutes 46 Seconds East 34.9 feet
thence South 39 Degrees 58 Minutes 16 Seconds East 29.8 feet
thence South 49 Degrees 47 Minutes 16 Seconds East 32.8 feet
thence South 42 Degrees 04 Minutes 11 Seconds East 28.6 feet
thence South 50 Degrees 09 Minutes 27 Seconds East 33.1 feet
thence South 43 Degrees 51 Minutes 29 Seconds East 27.2 feet
thence South 44 Degrees 52 Minutes 58 Seconds East 29.9 feet
thence South 44 Degrees 21 Minutes 21 Seconds East 27.4 feet
thence South 49 Degrees 47 Minutes 16 Seconds East 32.8 feet
thence South 44 Degrees 21 Minutes 21 Seconds East 27.4 feet
thence South 50 Degrees 07 Minutes 37 Seconds East 30.5 feet
thence South 46 Degrees 43 Minutes 27 Seconds East 28.5 feet
thence South 47 Degrees 10 Minutes 28 Seconds East 28.8 feet
thence South 44 Degrees 21 Minutes 21 Seconds East 27.4 feet
thence South 43 Degrees 51 Minutes 29 Seconds East 27.2 feet
thence South 36 Degrees 24 Minutes 11 Seconds East 28.4 feet
thence South 32 Degrees 40 Minutes 28 Seconds East 23.3 feet
thence South 29 Degrees 08 Minutes 16 Seconds East 30 feet
thence South 28 Degrees 49 Minutes 21 Seconds East 26.1 feet
thence South 29 Degrees 08 Minutes 16 Seconds East 30 feet
thence South 36 Degrees 24 Minutes 11 Seconds East 28.4 feet
thence South 40 Degrees 41 Minutes 29 Seconds East 25.8 feet
thence South 43 Degrees 51 Minutes 29 Seconds East 27.2 feet
thence South 45 Degrees 19 Minutes 37 Seconds East 30.2 feet
thence South 49 Degrees 39 Minutes 07 Seconds East 27.7 feet
thence South 48 Degrees 03 Minutes 12 Seconds East 19.5 feet
thence South 64 Degrees 05 Minutes 08 Seconds East 26 feet
thence South 62 Degrees 01 Minutes 34 Seconds East 24.2 feet
thence South 64 Degrees 05 Minutes 08 Seconds East 26 feet
thence South 81 Degrees 26 Minutes 47 Seconds East 21.3 feet
thence South 67 Degrees 00 Minutes 33 Seconds East 20.7 feet
thence South 79 Degrees 26 Minutes 29 Seconds East 26.1 feet
thence South 67 Degrees 00 Minutes 33 Seconds East 20.7 feet

thence South 75 Degrees 56 Minutes 44 Seconds East 26.4 feet
thence South 62 Degrees 58 Minutes 37 Seconds East 21.4 feet
thence South 65 Degrees 52 Minutes 59 Seconds East 27.8 feet
thence South 67 Degrees 00 Minutes 33 Seconds East 20.7 feet
thence South 75 Degrees 56 Minutes 44 Seconds East 26.4 feet
thence South 71 Degrees 18 Minutes 05 Seconds East 20.1 feet
thence South 82 Degrees 18 Minutes 35 Seconds East 23.5 feet
thence South 85 Degrees 55 Minutes 42 Seconds East 21.4 feet
thence North 86 Degrees 00 Minutes 18 Seconds East 25.6 feet
thence South 86 Degrees 21 Minutes 16 Seconds East 23.7 feet
thence South 85 Degrees 55 Minutes 42 Seconds East 21.4 feet
thence North 77 Degrees 44 Minutes 36 Seconds East 23.8 feet
thence North 81 Degrees 03 Minutes 26 Seconds East 21.9 feet
thence North 73 Degrees 56 Minutes 27 Seconds East 24.2 feet
thence North 52 Degrees 24 Minutes 23 Seconds East 19 feet
thence North 60 Degrees 09 Minutes 41 Seconds East 20 feet
thence North 48 Degrees 39 Minutes 49 Seconds East 20 feet
thence North 48 Degrees 29 Minutes 13 Seconds East 17.4 feet
thence North 48 Degrees 39 Minutes 49 Seconds East 20 feet
thence North 45 Degrees 18 Minutes 09 Seconds East 21.1 feet
thence North 52 Degrees 06 Minutes 15 Seconds East 16.1 feet
thence North 52 Degrees 59 Minutes 54 Seconds East 19.2 feet
thence North 60 Degrees 28 Minutes 31 Seconds East 63.9 feet
thence South 81 Degrees 42 Minutes 41 Seconds East 11 feet
thence South 66 Degrees 21 Minutes 52 Seconds East 16.2 feet
thence South 67 Degrees 00 Minutes 33 Seconds East 20.7 feet
thence South 62 Degrees 52 Minutes 33 Seconds East 28.5 feet
thence South 55 Degrees 44 Minutes 05 Seconds East 23.1 feet
thence South 57 Degrees 19 Minutes 45 Seconds East 30.1 feet
thence South 52 Degrees 31 Minutes 13 Seconds East 24.1 feet
thence South 57 Degrees 19 Minutes 45 Seconds East 30.1 feet
thence South 54 Degrees 47 Minutes 21 Seconds East 28.2 feet
thence South 65 Degrees 07 Minutes 33 Seconds East 30.8 feet
thence South 62 Degrees 52 Minutes 33 Seconds East 28.5 feet
thence South 57 Degrees 19 Minutes 45 Seconds East 30.1 feet
thence South 60 Degrees 01 Minutes 27 Seconds East 29.3 feet
thence South 66 Degrees 09 Minutes 37 Seconds East 28.1 feet
thence South 60 Degrees 34 Minutes 55 Seconds East 26.5 feet
thence South 69 Degrees 17 Minutes 22 Seconds East 32 feet
thence South 63 Degrees 45 Minutes 43 Seconds East 25.7 feet
thence South 64 Degrees 05 Minutes 08 Seconds East 26 feet
thence South 62 Degrees 01 Minutes 34 Seconds East 24.2 feet
thence South 70 Degrees 55 Minutes 45 Seconds East 24.7 feet
thence South 86 Degrees 39 Minutes 33 Seconds East 25.6 feet
thence North 80 Degrees 55 Minutes 36 Seconds East 21.6 feet
thence North 70 Degrees 31 Minutes 29 Seconds East 25 feet
thence North 55 Degrees 32 Minutes 13 Seconds East 23.4 feet
thence North 47 Degrees 23 Minutes 57 Seconds East 29.3 feet
thence North 43 Degrees 53 Minutes 55 Seconds East 34.3 feet

thence North 35 Degrees 55 Minutes 36 Seconds East 36.6 feet
thence North 36 Degrees 32 Minutes 34 Seconds East 32.8 feet
thence North 36 Degrees 20 Minutes 18 Seconds East 36.8 feet
thence North 33 Degrees 21 Minutes 46 Seconds East 35.5 feet
thence North 30 Degrees 38 Minutes 12 Seconds East 38.3 feet
thence North 39 Degrees 11 Minutes 44 Seconds East 34 feet
thence North 37 Degrees 30 Minutes 04 Seconds East 35.3 feet
thence North 33 Degrees 21 Minutes 46 Seconds East 35.5 feet
thence North 44 Degrees 40 Minutes 22 Seconds East 37.1 feet
thence North 41 Degrees 01 Minutes 14 Seconds East 32.8 feet
thence North 42 Degrees 03 Minutes 12 Seconds East 35.5 feet
thence North 37 Degrees 30 Minutes 04 Seconds East 35.3 feet
thence North 41 Degrees 01 Minutes 14 Seconds East 32.8 feet
thence North 39 Degrees 37 Minutes 08 Seconds East 34.2 feet
thence North 34 Degrees 53 Minutes 25 Seconds East 34.1 feet
thence North 33 Degrees 11 Minutes 50 Seconds East 31.5 feet
thence North 33 Degrees 21 Minutes 46 Seconds East 35.5 feet
thence North 33 Degrees 21 Minutes 46 Seconds East 35.5 feet
thence North 43 Degrees 53 Minutes 55 Seconds East 34.3 feet
thence North 41 Degrees 39 Minutes 36 Seconds East 35.3 feet
thence North 50 Degrees 31 Minutes 44 Seconds East 36.4 feet
thence North 58 Degrees 48 Minutes 02 Seconds East 35.2 feet
thence North 58 Degrees 11 Minutes 45 Seconds East 37.7 feet
thence North 54 Degrees 46 Minutes 13 Seconds East 34.4 feet
thence North 46 Degrees 09 Minutes 38 Seconds East 35.7 feet
thence North 38 Degrees 43 Minutes 07 Seconds East 38 feet
thence North 36 Degrees 32 Minutes 34 Seconds East 27.6 feet
thence North 36 Degrees 32 Minutes 34 Seconds East 5.2 feet
thence North 28 Degrees 02 Minutes 31 Seconds East 37.3 feet
thence North 28 Degrees 49 Minutes 47 Seconds East 35.7 feet
thence North 19 Degrees 21 Minutes 53 Seconds East 33.1 feet
thence North 21 Degrees 00 Minutes 08 Seconds East 37 feet
thence North 21 Degrees 00 Minutes 08 Seconds East 37 feet
thence North 23 Degrees 47 Minutes 13 Seconds East 37.7 feet
thence North 30 Degrees 09 Minutes 58 Seconds East 34.3 feet
thence North 36 Degrees 20 Minutes 18 Seconds East 36.8 feet
thence North 37 Degrees 30 Minutes 04 Seconds East 35.3 feet
thence North 39 Degrees 37 Minutes 08 Seconds East 34.2 feet
thence North 42 Degrees 34 Minutes 39 Seconds East 38.1 feet
thence North 38 Degrees 19 Minutes 57 Seconds East 31.5 feet
thence North 46 Degrees 09 Minutes 38 Seconds East 35.7 feet
thence North 40 Degrees 16 Minutes 27 Seconds East 30.3 feet
thence North 43 Degrees 30 Minutes 13 Seconds East 34.1 feet
thence North 41 Degrees 26 Minutes 54 Seconds East 33 feet
thence North 37 Degrees 30 Minutes 04 Seconds East 35.3 feet
thence North 42 Degrees 03 Minutes 12 Seconds East 35.5 feet
thence North 42 Degrees 59 Minutes 17 Seconds East 31.6 feet
thence North 45 Degrees 06 Minutes 36 Seconds East 30.4 feet
thence North 33 Degrees 11 Minutes 50 Seconds East 31.5 feet

thence North 24 Degrees 09 Minutes 53 Seconds East 32.5 feet
thence North 18 Degrees 19 Minutes 20 Seconds East 27.7 feet
thence North 13 Degrees 33 Minutes 01 Seconds East 28.7 feet
thence North 14 Degrees 22 Minutes 52 Seconds East 27.1 feet
thence North 05 Degrees 23 Minutes 00 Seconds East 26.4 feet
thence North 13 Degrees 33 Minutes 01 Seconds East 28.7 feet
thence North 00 Degrees 23 Minutes 20 Seconds East 26.3 feet
thence North 01 Degrees 01 Minutes 14 Seconds East 27.9 feet
thence North 04 Degrees 40 Minutes 24 Seconds East 26.4 feet
thence North 05 Degrees 23 Minutes 00 Seconds East 26.4 feet
thence North 05 Degrees 02 Minutes 58 Seconds East 28 feet
thence North 18 Degrees 19 Minutes 20 Seconds East 27.7 feet
thence North 31 Degrees 16 Minutes 49 Seconds East 25 feet
thence North 22 Degrees 13 Minutes 48 Seconds East 23.1 feet
thence North 31 Degrees 16 Minutes 49 Seconds East 25 feet
thence North 27 Degrees 17 Minutes 09 Seconds East 24.1 feet
thence North 35 Degrees 42 Minutes 00 Seconds East 22.3 feet
thence North 27 Degrees 17 Minutes 09 Seconds East 24.1 feet
thence North 22 Degrees 13 Minutes 48 Seconds East 23.1 feet
thence North 18 Degrees 19 Minutes 20 Seconds East 27.7 feet
thence North 19 Degrees 28 Minutes 18 Seconds East 26.2 feet
thence North 22 Degrees 13 Minutes 48 Seconds East 23.1 feet
thence North 20 Degrees 45 Minutes 54 Seconds East 24.6 feet
thence North 27 Degrees 17 Minutes 09 Seconds East 24.1 feet
thence North 33 Degrees 05 Minutes 51 Seconds East 19.7 feet
thence North 45 Degrees 55 Minutes 05 Seconds East 21.4 feet
thence North 40 Degrees 35 Minutes 14 Seconds East 19.5 feet
thence North 39 Degrees 11 Minutes 43 Seconds East 17 feet
thence North 48 Degrees 29 Minutes 12 Seconds East 17.4 feet
thence North 39 Degrees 11 Minutes 43 Seconds East 17 feet
thence North 39 Degrees 11 Minutes 43 Seconds East 17 feet
thence North 37 Degrees 19 Minutes 13 Seconds East 14.5 feet
thence North 26 Degrees 14 Minutes 16 Seconds East 14.7 feet
thence North 33 Degrees 41 Minutes 31 Seconds East 15.8 feet
thence North 32 Degrees 41 Minutes 48 Seconds East 15.7 feet
thence North 22 Degrees 27 Minutes 18 Seconds East 17.8 feet
thence North 43 Degrees 56 Minutes 51 Seconds East 18.3 feet
thence North 39 Degrees 11 Minutes 43 Seconds East 17 feet
thence North 38 Degrees 19 Minutes 57 Seconds East 21 feet
thence North 49 Degrees 20 Minutes 22 Seconds East 22.8 feet
thence North 65 Degrees 13 Minutes 44 Seconds East 23.8 feet
thence North 58 Degrees 03 Minutes 55 Seconds East 25 feet
thence North 55 Degrees 23 Minutes 09 Seconds East 26.2 feet
thence North 68 Degrees 38 Minutes 07 Seconds East 22.9 feet
thence North 49 Degrees 52 Minutes 02 Seconds East 25.6 feet
thence North 55 Degrees 43 Minutes 45 Seconds East 20.6 feet
thence North 49 Degrees 20 Minutes 22 Seconds East 22.8 feet
thence North 38 Degrees 19 Minutes 57 Seconds East 21 feet
thence North 34 Degrees 57 Minutes 34 Seconds East 26.1 feet

thence North 35 Degrees 42 Minutes 00 Seconds East 22.3 feet
thence North 24 Degrees 03 Minutes 33 Seconds East 27 feet
thence North 31 Degrees 16 Minutes 49 Seconds East 25 feet
thence North 24 Degrees 03 Minutes 33 Seconds East 27 feet
thence North 18 Degrees 19 Minutes 20 Seconds East 27.7 feet
thence North 19 Degrees 28 Minutes 18 Seconds East 26.2 feet
thence North 26 Degrees 48 Minutes 28 Seconds East 29.5 feet
thence North 27 Degrees 44 Minutes 43 Seconds East 27.9 feet
thence North 35 Degrees 32 Minutes 33 Seconds East 26.3 feet
thence North 31 Degrees 11 Minutes 42 Seconds East 28.9 feet
thence North 33 Degrees 33 Minutes 04 Seconds East 27.7 feet
thence North 30 Degrees 06 Minutes 25 Seconds East 30.4 feet
thence North 31 Degrees 16 Minutes 49 Seconds East 25 feet
thence North 36 Degrees 48 Minutes 13 Seconds East 28.8 feet
thence North 24 Degrees 54 Minutes 48 Seconds East 25.4 feet
thence North 26 Degrees 48 Minutes 28 Seconds East 29.5 feet
thence North 34 Degrees 57 Minutes 34 Seconds East 26.1 feet
thence North 28 Degrees 20 Minutes 12 Seconds East 28 feet
thence North 31 Degrees 11 Minutes 41 Seconds East 28.9 feet
thence North 31 Degrees 44 Minutes 48 Seconds East 29 feet
thence North 24 Degrees 03 Minutes 33 Seconds East 27 feet
thence North 26 Degrees 14 Minutes 16 Seconds East 29.3 feet
thence North 27 Degrees 44 Minutes 43 Seconds East 27.9 feet
thence North 25 Degrees 34 Minutes 45 Seconds East 25.5 feet
thence North 21 Degrees 28 Minutes 27 Seconds East 30 feet
thence North 22 Degrees 41 Minutes 53 Seconds East 28.5 feet
thence North 18 Degrees 19 Minutes 20 Seconds East 27.7 feet
thence North 26 Degrees 14 Minutes 16 Seconds East 29.3 feet
thence North 14 Degrees 22 Minutes 52 Seconds East 27.1 feet
thence North 29 Degrees 25 Minutes 03 Seconds East 26.5 feet
thence North 20 Degrees 08 Minutes 42 Seconds East 26.3 feet
thence North 24 Degrees 54 Minutes 48 Seconds East 25.4 feet
thence North 18 Degrees 57 Minutes 46 Seconds East 27.8 feet
thence North 23 Degrees 25 Minutes 20 Seconds East 26.9 feet
thence North 25 Degrees 34 Minutes 45 Seconds East 25.5 feet
thence North 29 Degrees 25 Minutes 03 Seconds East 26.5 feet
thence North 15 Degrees 18 Minutes 54 Seconds East 25.6 feet
thence North 20 Degrees 45 Minutes 54 Seconds East 24.6 feet
thence North 22 Degrees 13 Minutes 48 Seconds East 23.1 feet
thence North 19 Degrees 28 Minutes 18 Seconds East 26.2 feet
thence North 23 Degrees 54 Minutes 01 Seconds East 21.6 feet
thence North 19 Degrees 28 Minutes 18 Seconds East 26.2 feet
thence North 31 Degrees 23 Minutes 47 Seconds East 21.2 feet
thence North 27 Degrees 44 Minutes 43 Seconds East 27.9 feet
thence North 35 Degrees 42 Minutes 00 Seconds East 22.3 feet
thence North 37 Degrees 08 Minutes 56 Seconds East 24.8 feet
thence North 38 Degrees 51 Minutes 57 Seconds East 27.5 feet
thence North 31 Degrees 23 Minutes 47 Seconds East 21.2 feet
thence North 27 Degrees 44 Minutes 42 Seconds East 27.9 feet

thence North 31 Degrees 16 Minutes 49 Seconds East 25 feet
thence North 20 Degrees 45 Minutes 54 Seconds East 24.6 feet
thence North 14 Degrees 22 Minutes 51 Seconds East 27.1 feet
thence North 15 Degrees 18 Minutes 54 Seconds East 25.6 feet
thence North 05 Degrees 23 Minutes 00 Seconds East 23.1 feet
thence North 15 Degrees 18 Minutes 54 Seconds East 25.6 feet
thence North 05 Degrees 45 Minutes 40 Seconds East 24.7 feet
thence North 18 Degrees 19 Minutes 20 Seconds East 27.7 feet
thence North 10 Degrees 17 Minutes 32 Seconds East 26.7 feet
thence North 22 Degrees 13 Minutes 48 Seconds East 23.1 feet
thence North 10 Degrees 58 Minutes 57 Seconds East 23.4 feet
thence North 05 Degrees 23 Minutes 00 Seconds East 26.4 feet
thence North 18 Degrees 06 Minutes 27 Seconds East 20.8 feet
thence North 05 Degrees 23 Minutes 00 Seconds East 26.4 feet
thence North 10 Degrees 58 Minutes 57 Seconds East 23.4 feet
thence North 06 Degrees 11 Minutes 33 Seconds East 23.1 feet
thence North 15 Degrees 18 Minutes 54 Seconds East 25.6 feet
thence North 04 Degrees 40 Minutes 24 Seconds East 26.4 feet
thence North 18 Degrees 57 Minutes 46 Seconds East 20.9 feet
thence North 15 Degrees 18 Minutes 54 Seconds East 25.6 feet
thence North 25 Degrees 49 Minutes 10 Seconds East 20.1 feet
thence North 37 Degrees 37 Minutes 37 Seconds East 20.8 feet
thence North 25 Degrees 49 Minutes 10 Seconds East 20.1 feet
thence North 31 Degrees 23 Minutes 46 Seconds East 21.2 feet
thence North 28 Degrees 02 Minutes 30 Seconds East 18.6 feet
thence North 14 Degrees 14 Minutes 49 Seconds East 17 feet
thence North 38 Degrees 48 Minutes 20 Seconds East 93.1 feet
thence North 56 Degrees 33 Minutes 41 Seconds East 18 feet
thence North 89 Degrees 40 Minutes 21 Seconds East 6.6 feet
thence North 70 Degrees 56 Minutes 49 Seconds East 20.4 feet
thence South 86 Degrees 55 Minutes 14 Seconds East 27.6 feet
thence South 84 Degrees 26 Minutes 28 Seconds East 32 feet
thence South 84 Degrees 50 Minutes 05 Seconds East 34.3 feet
thence South 73 Degrees 08 Minutes 29 Seconds East 33.3 feet
thence South 75 Degrees 52 Minutes 29 Seconds East 32.9 feet
thence South 70 Degrees 29 Minutes 11 Seconds East 33.8 feet
thence South 70 Degrees 29 Minutes 11 Seconds East 33.8 feet
thence South 76 Degrees 41 Minutes 03 Seconds East 34.8 feet
thence South 76 Degrees 00 Minutes 58 Seconds East 33.2 feet
thence South 75 Degrees 43 Minutes 50 Seconds East 32.6 feet
thence South 76 Degrees 00 Minutes 58 Seconds East 33.2 feet
thence South 75 Degrees 43 Minutes 50 Seconds East 32.6 feet
thence South 76 Degrees 48 Minutes 38 Seconds East 35.1 feet
thence South 84 Degrees 03 Minutes 22 Seconds East 30 feet
thence South 84 Degrees 50 Minutes 05 Seconds East 34.3 feet
thence South 84 Degrees 26 Minutes 28 Seconds East 32 feet
thence North 86 Degrees 45 Minutes 07 Seconds East 32.2 feet
thence North 89 Degrees 40 Minutes 21 Seconds East 34.1 feet
thence North 89 Degrees 40 Minutes 21 Seconds East 29.9 feet

thence North 86 Degrees 31 Minutes 40 Seconds East 29.9 feet
thence South 84 Degrees 46 Minutes 54 Seconds East 34 feet
thence South 84 Degrees 26 Minutes 28 Seconds East 32 feet
thence South 69 Degrees 17 Minutes 22 Seconds East 32 feet
thence South 69 Degrees 04 Minutes 36 Seconds East 31.7 feet
thence South 69 Degrees 17 Minutes 22 Seconds East 32 feet
thence South 67 Degrees 55 Minutes 02 Seconds East 34.4 feet
thence South 70 Degrees 17 Minutes 46 Seconds East 33.5 feet
thence South 70 Degrees 29 Minutes 11 Seconds East 33.8 feet
thence South 70 Degrees 29 Minutes 11 Seconds East 33.8 feet
thence South 64 Degrees 00 Minutes 52 Seconds East 33.3 feet
thence South 67 Degrees 42 Minutes 26 Seconds East 34.1 feet
thence South 66 Degrees 21 Minutes 53 Seconds East 32.3 feet
thence South 66 Degrees 35 Minutes 55 Seconds East 32.6 feet
thence South 66 Degrees 21 Minutes 53 Seconds East 32.3 feet
thence South 59 Degrees 33 Minutes 52 Seconds East 32.1 feet
thence South 62 Degrees 08 Minutes 55 Seconds East 31.3 feet
thence South 64 Degrees 35 Minutes 47 Seconds East 30.2 feet
thence South 64 Degrees 51 Minutes 49 Seconds East 30.5 feet
thence South 66 Degrees 09 Minutes 38 Seconds East 28.1 feet
thence South 59 Degrees 15 Minutes 43 Seconds East 31.8 feet
thence South 62 Degrees 52 Minutes 34 Seconds East 28.5 feet
thence South 64 Degrees 51 Minutes 49 Seconds East 30.5 feet
thence South 62 Degrees 52 Minutes 34 Seconds East 28.5 feet
thence South 67 Degrees 42 Minutes 26 Seconds East 25.6 feet
thence South 77 Degrees 47 Minutes 54 Seconds East 30.3 feet
thence South 73 Degrees 45 Minutes 11 Seconds East 28.8 feet
thence South 82 Degrees 25 Minutes 12 Seconds East 23.9 feet
thence South 87 Degrees 08 Minutes 50 Seconds East 29.6 feet
thence North 86 Degrees 18 Minutes 22 Seconds East 27.9 feet
thence North 82 Degrees 57 Minutes 46 Seconds East 28.1 feet
thence North 79 Degrees 32 Minutes 53 Seconds East 28 feet
thence North 78 Degrees 47 Minutes 14 Seconds East 26.1 feet
thence North 79 Degrees 39 Minutes 53 Seconds East 28.3 feet
thence North 75 Degrees 27 Minutes 57 Seconds East 26.7 feet
thence North 82 Degrees 53 Minutes 01 Seconds East 27.8 feet
thence North 85 Degrees 42 Minutes 01 Seconds East 23.7 feet
thence South 87 Degrees 08 Minutes 50 Seconds East 29.6 feet
thence South 80 Degrees 19 Minutes 09 Seconds East 28.3 feet
thence South 74 Degrees 35 Minutes 42 Seconds East 24.2 feet
thence South 65 Degrees 52 Minutes 59 Seconds East 27.8 feet
thence South 64 Degrees 05 Minutes 09 Seconds East 26 feet
thence South 66 Degrees 09 Minutes 38 Seconds East 28.1 feet
thence South 55 Degrees 12 Minutes 54 Seconds East 25.7 feet
thence South 57 Degrees 57 Minutes 37 Seconds East 27.6 feet
thence South 61 Degrees 51 Minutes 43 Seconds East 31 feet
thence South 61 Degrees 39 Minutes 14 Seconds East 23.9 feet
thence South 55 Degrees 10 Minutes 22 Seconds East 28.5 feet
thence South 57 Degrees 57 Minutes 37 Seconds East 27.6 feet

thence South 60 Degrees 55 Minutes 52 Seconds East 26.7 feet
thence South 52 Degrees 19 Minutes 42 Seconds East 26.6 feet
thence South 55 Degrees 12 Minutes 54 Seconds East 25.7 feet
thence South 52 Degrees 19 Minutes 42 Seconds East 26.6 feet
thence South 52 Degrees 31 Minutes 14 Seconds East 24.1 feet
thence South 43 Degrees 09 Minutes 57 Seconds East 24.6 feet
thence South 52 Degrees 13 Minutes 10 Seconds East 21.3 feet
thence South 62 Degrees 01 Minutes 35 Seconds East 24.2 feet
thence South 73 Degrees 13 Minutes 27 Seconds East 22.3 feet
thence South 85 Degrees 55 Minutes 42 Seconds East 21.4 feet
thence North 85 Degrees 38 Minutes 40 Seconds East 23.4 feet
thence North 85 Degrees 42 Minutes 01 Seconds East 23.7 feet
thence North 85 Degrees 38 Minutes 40 Seconds East 23.4 feet
thence North 89 Degrees 40 Minutes 22 Seconds East 25.6 feet
thence South 86 Degrees 21 Minutes 16 Seconds East 23.7 feet
thence South 86 Degrees 17 Minutes 56 Seconds East 23.4 feet
thence South 85 Degrees 55 Minutes 42 Seconds East 21.4 feet
thence North 89 Degrees 40 Minutes 22 Seconds East 25.6 feet
thence South 86 Degrees 17 Minutes 56 Seconds East 23.4 feet
thence North 85 Degrees 16 Minutes 26 Seconds East 21.4 feet
thence North 80 Degrees 03 Minutes 11 Seconds East 19.6 feet
thence North 72 Degrees 34 Minutes 12 Seconds East 22.3 feet
thence North 85 Degrees 16 Minutes 26 Seconds East 21.4 feet
thence North 80 Degrees 03 Minutes 11 Seconds East 19.6 feet
thence North 79 Degrees 53 Minutes 25 Seconds East 19.3 feet
thence North 84 Degrees 17 Minutes 00 Seconds East 17.5 feet
thence North 89 Degrees 40 Minutes 22 Seconds East 19 feet
thence North 73 Degrees 34 Minutes 55 Seconds East 17.8 feet
thence South 84 Degrees 50 Minutes 05 Seconds East 17.1 feet
thence North 89 Degrees 40 Minutes 22 Seconds East 14.8 feet
thence North 75 Degrees 38 Minutes 11 Seconds East 13.5 feet
thence North 80 Degrees 47 Minutes 31 Seconds East 10.6 feet
thence North 78 Degrees 47 Minutes 14 Seconds East 8.7 feet
thence North 00 Degrees 19 Minutes 37 Seconds West 1.6 feet more or less to **the ending point at:** 40 degrees 10 minutes 48.45 seconds North Latitude and -112 degrees 27 minutes 50.67 seconds West Longitude, which can be converted to mapping accuracy State Plane Utah Central Zone NAD 83 feet coordinates of X = 1,371,057.5 feet and Y = 7,235,787.6 feet.