

**Acknowledgment and
Notice of Acknowledgment
of Acceptance of R.S. 2477
Right-of-Way Grant**

Ent: 309644 - Pg 1 of 13
Date: 6/23/2008 3:12 PM
Fee: \$0.00 NO CHARGE
Filed By: MT
CALLEEN B PESHELL, Recorder
Tooele County Corporation
For: STATE OF UTAH GOVERNORS OFFICE
E

THE STATE OF UTAH

TO ALL WHOM THESE PRESENTS SHALL COME, Greeting:

Know ye, This is an Acknowledgment and Notice of Acknowledgment made under Utah Code Sections 72-5-309 through 310 inclusive, that the grant of the United States of America of "the right of way for the construction of highways over public lands, not reserved for public uses" under United States Revised Statutes 2477 (43 U.S.C. Section 932 (repealed October 21, 1976, with proviso recognizing the validity of rights-of-way already established)) was accepted for and on behalf of the State of Utah and its political subdivision Tooele County as it pertains to the highway located in Tooele County known as Davis Lane; County Road Number: tc21174; State Geographic Information Database (SGID) Road Identification Number: RD230159. Total road length is 2.51 miles more or less.

The reason for this Acknowledgment and Notice of Acknowledgment includes, but is not limited to, the fact that the road was constructed, mechanically, or by continuous use as a public highway for a period of at least ten years, over public lands not reserved for public uses, prior to the earlier of (a) the October 21, 1976 repeal of R.S. 2477 or (b) the date the servient estate was reserved for public uses.

This Acknowledgment and Notice of Acknowledgment applies only to the segments of the road that traverse land owned by the Bureau of Land Management, United States Department of the Interior, and does not apply to segments of the road that traverse land owned by any other person or entity. The State of Utah and its political subdivisions reserve the right to make further acknowledgments and notices of acknowledgment with regard to road segments that traverse land owned by other entities, including the United States of America, through one or more of its agencies.

A printed copy of a map showing the location of the road in said county is appended hereto as "Attachment 1," a printed copy of representative photos of the road is appended hereto as "Attachment 2," a printed copy of a description of the beginning and ending points of the entire road together with a list of Townships, Ranges and Sections that may be traversed by the road in said county is appended hereto as "Attachment 3," and a printed copy of the Road Centerline Description Cover Page(s) is appended hereto as "Attachment 4." The Appendices listed in "Attachment 4" that contain the actual road centerline descriptions are incorporated herein by reference. Affidavits provided by individuals familiar with the road are appended hereto as "Attachment 5."

A printed copy of this Acknowledgment and Notice of Acknowledgment, together with its Attachments and Appendices, may be viewed and/or obtained at the office of the Utah State Archives.

An electronic copy of this Acknowledgment and Notice of Acknowledgment, together with its Attachments and Appendices, may be viewed and/or downloaded as read-only PDF (Portable Document Format) files via the

Internet at <http://recorded2477roads.utah.gov>.

The owner of the servient estate in the land underlying the road-segments subject to this Acknowledgment and Notice is believed to be the United States of America through one or more of its agencies. Any of such agencies or any other person with a servient ownership claim or a competing dominant estate right-of-way ownership claim, may file a petition in the State District Court for Salt Lake County for a decision regarding the correctness of this Acknowledgment. A claimant shall file a petition within sixty (60) days after receipt of this Notice.

In Witness Whereof, I, John Harja, the official designee of the Governor of the State of Utah, in conformity to the laws of the State (Utah Code Sections 72-5-308 through 310 inclusive), have caused this Acknowledgment and Notice of Acknowledgment to be made.

Signed by my hand in Salt Lake City, Utah, the 20th day of June, 2008.

By the Governor's Designee


John Harja

CERTIFICATION

State of Utah)
 : ss
County of Salt Lake)

I hereby certify that the signer of the foregoing document, John Harja, is personally known by me, has made a voluntary signature and taken an oath stating that he is the official designee of the Governor of the State of Utah and is authorized to sign this document on the Governor's behalf pursuant to Utah Code Section 72-5-309. He further vouched that, based upon information and belief, the facts alleged therein are true.

Dated this 20th day of June, 2008.




Notary Public

Ent: 389644 - Pg. 3 of 13



1:25,248

1 inch equals 0.4 miles



Davis Lane - Tooele County SGID RD_ID RD230159

Land Ownership Categories

- | | |
|--------------------------------------------|---------------------------------------------|
| Yellow diamond: BLM | Green diamond: Wilderness |
| Pink diamond: Private | Grey diamond: UDWR Wildlife Reserve |
| Blue diamond: SITLA, State Trust Land | White diamond: DOD, Military |
| Green diamond: USFS, National Forest | Light blue diamond: State Sovereign Land |
| Blue diamond: State Parks and Recreation | Pink diamond: National Recreation Area |
| Orange diamond: Tribal, Indian Reservation | Green diamond: USFWS, Natl. Wildlife Refuge |
| Light green diamond: NPS, National Park | |

Transportation Network

- | |
|----------------------------------------------------------------------|
| Red line: Davis Lane |
| Orange line: Title V: Issued Or Under Consideration By BLM Or County |
| Black line: Other Roads |
| Yellow dot: Photo Event Point |
| Black dashed line: Section = 1 Mile |

Map prepared by the State of Utah
Automated Geographic Reference Center
Room 5130 State Office Building
Salt Lake City, Utah 84114
Jun 17, 2008



Ent: 309644 - Pg 4 of 13



EP230159001



EP230159005



EP230159006



EP230159008

EP000000000

EP000000000



Davis Lane - Tooele County
SGID RD_ID RD230159

Map prepared by the State of Utah
Automated Geographic Reference Center
Room 5130 State Office Building
Salt Lake City, Utah 84114
June 18, 2008



Attachment 3

Beginning & Ending Points and Township, Range, and Section References For:

Popular Name: Davis Lane

County: Tooele

County Road Number: tc21174

State Geographic Information Database (SGID) Road Identification Number: RD230159.

Total Road Length: 2.51 miles more or less.

Beginning at a point on the road centerline located at 40 degrees 17 minutes 21.69 seconds North Latitude and -112 degrees 26 minutes 27.66 seconds West Longitude, which can be converted to mapping accuracy State Plane Utah Central Zone NAD 83 feet coordinates of X = 1,377,917.7 feet and Y = 7,275,507.0 feet based on the US Survey Foot conversion.

Ending at a point on the road centerline located at 40 degrees 19 minutes 32.48 seconds North Latitude and -112 degrees 26 minutes 30.04 seconds West Longitude, which can be converted to mapping accuracy State Plane Utah Central Zone NAD 83 feet coordinates of X = 1,377,873.1 feet and Y = 7,288,742.8 feet based on the US Survey Foot conversion.

This road may traverse:

Township 6 South Range 5 West, Section(s) 5,6,7,8,17,18,20, Salt Lake Base & Meridian
See Attachment 1 above for a cartographic depiction of the course of this road.

Attachment 4

Road Centerline Description Cover Page(s)

Popular Name: Davis Lane

County: Tooele

County Road Number: tc21174

State Geographic Information Database (SGID) Road Identification Number: RD230159.

Total Road Length: 2.51 miles more or less.

Centerline Descriptions Of Road-Segments That Cross Over Federally Owned Land, Derived From Global Positioning System Data And Cross-checked against USGS Digital Orthophoto Quadrangles Compiled By The Utah Automated Geographic Reference Center And Entered Into The State Geographic Information Database (SGID).

Road-Segments Listed by SGID Road Identification Number (RD_ID)	Road-Segment Numbers	Believed Ownership Of Servient Estate	Approximate Segment Length	See Attached Appendix
RD230159	001	BLM	0 Miles	A
RD230159	002	PVT	0.15 Miles	(not shown)
RD230159	003	BLM	0.05 Miles	B
RD230159	004	PVT	0.01 Miles	(not shown)
RD230159	005	BLM	0.03 Miles	C
RD230159	006	PVT	0.01 Miles	(not shown)
RD230159	007	BLM	0.01 Miles	D
RD230159	008	PVT	0.02 Miles	(not shown)
RD230159	009	BLM	0.01 Miles	E
RD230159	010	PVT	0.04 Miles	(not shown)
RD230159	011	BLM	1.43 Miles	F
RD230159	012	PVT	0.1 Miles	(not shown)
RD230159	013	BLM	0.01 Miles	G
RD230159	014	PVT	0.05 Miles	(not shown)
RD230159	015	BLM	0.59 Miles	H
		Total Road Length	2.51	_____

* Indicates that a Title V permit will be requested, is in process, or has been issued.

† Indicates that road-segments crossing Forest Service land are under consideration by the state and county as of the date of this Acknowledgment and Notice of Acknowledgment.

Attachment 5

AFFIDAVIT OF JAMES S. MCKENDRICK

DAVIS LANE

TOOELE COUNTY, UTAH

ROAD NUMBER tc21174

State of Utah)
 : ss.
County of Tooele)

JAMES S. MCKENDRICK, being first duly sworn, deposes and states as follows:

1. I am an adult competent to testify about the matters set forth below based upon my personal knowledge. I currently reside in Tooele, Tooele County, Utah. I have lived in Tooele County for most of the past 76 years. I was employed by the Tooele County Road Department from 1963 to 1993.

2. I have traveled and am familiar with a road in Tooele County known as Davis Lane. I am also familiar with the land the road traverses. When I first used and observed the road in the early 1960s it followed the same route as in the early 1990s when I last observed it. Attached is a Tooele County map showing Davis Lane. To the best of my knowledge and based upon my use of and familiarity with this road and the land it traverses, the location and route of the road are correctly illustrated on the attached map.

3. The County also identifies this road according to the road number listed above.

4. I have observed that the road has been open to the public for all to use, to come and go as they pleased, since at least as early as the early 1960s and continuing through the early 1990s. Throughout this time period I observed travel on the road by means of cars, pickup trucks and ATVs. During this time period, the road was used daily, for more than ten continuous years prior to 1976 and was so used in the early 1990s.

5. Throughout the time period from the early 1960s to the early 1990s, I have used the road myself for county road maintenance and travel though the area.

6. Throughout the time period described in the previous paragraph, I have observed other vehicles from the general public using the road at various times for the uses described in the previous paragraph, plus livestock operations, hunting and recreation.


7. It is also the reputation in the community that this road has been open to the public for all to use, to come and go as they pleased, since at least as early as the early 1960s and continuing through 1976 to the present, for the uses described in the previous paragraphs.

8. Prior to 1976, I graded and performed maintenance and construction activities on the road.

DATED this 22 day of May, 2008.


JAMES S. MCKENDRICK

SUBSCRIBED AND SWORN to before me this 22 day of May, 2008.




NOTARY PUBLIC



**Tooele County
Davis Lane
County Unique - tc21174**

Land Ownership Categories

- BLM
- Private
- SITLA, State Trust Land
- USFS, National Forest
- Wildlife Reserve
- Military
- Tribal
- Wilderness
- State Park

Transportation Network

- Davis Lane
- State / U.S. Highway
- Local Roads

Misc

- City / Town
- Municipalities
- Section = 1 Mile



1:24,811
1 inch equals 0.4 miles



Map prepared by the State of Utah
AGRC
Room 5130 State Office Building
Salt Lake City, Utah 84114
Apr 21, 2008



AFFIDAVIT OF WALTER CHARLES WICKHAM, II

DAVIS LANE

COUNTY ROAD NUMBER 21174

TOOELE COUNTY, UTAH

State of Utah)
 : ss.
County of Tooele)

WALTER CHARLES WICKHAM, II being first duly sworn, deposes and states as follows:

1. I am an adult competent to testify about the matters set forth below based upon my personal knowledge. I have lived in Tooele County for 55 years. I have been employed by the Tooele County Sheriff's Office for the last 25 years as a Deputy County Sheriff.

2. I have traveled and am familiar with a road in Tooele County known as Davis Lane. I am also familiar with the land the road traverses. When I first used and observed the road in 1957 it followed the same route as in 2007 when I last observed it. Attached is a Tooele County map showing Davis Lane. To the best of my knowledge and based upon my use of and familiarity with this road and the land it traverses, the location and route of the road are correctly illustrated on the attached map. The County also identifies this road according to the road number listed above.

3. I have observed that the road has been open to the public for all to use, to come and go as they pleased, since at least as early as 1957 and continuing through 1976 to 2007. Throughout this time period I have observed travel on the road by various means, including cars, ATVs, trucks and jeeps. Throughout this time period, the road has

been used daily, for more than ten continuous years prior to 1976, and was so used in 2007.

4. Throughout the time period from 1957 to 2006, I have used the road myself for hunting, livestock operations, law enforcement and traveling in and through the area.

5. Throughout the time period described in the previous paragraph, I observed vehicles using the road at various times for the uses described in the previous paragraph, plus prospecting residential access, prospecting for minerals and rock hounding.

6. It is also the reputation in the community that this road has been open to the public for all to use, to come and go as they pleased, since at least as early as the late 1800s and continuing through 1976 to the present, for the uses described in the previous paragraphs.


7. Prior to 1976, I observed the graded surface of the road.

Dated this 27 day of August, 2007.



WALTER CHARLES WICKHAM, II

SUBSCRIBED AND SWORN to before me this 27th day of August, 2007.





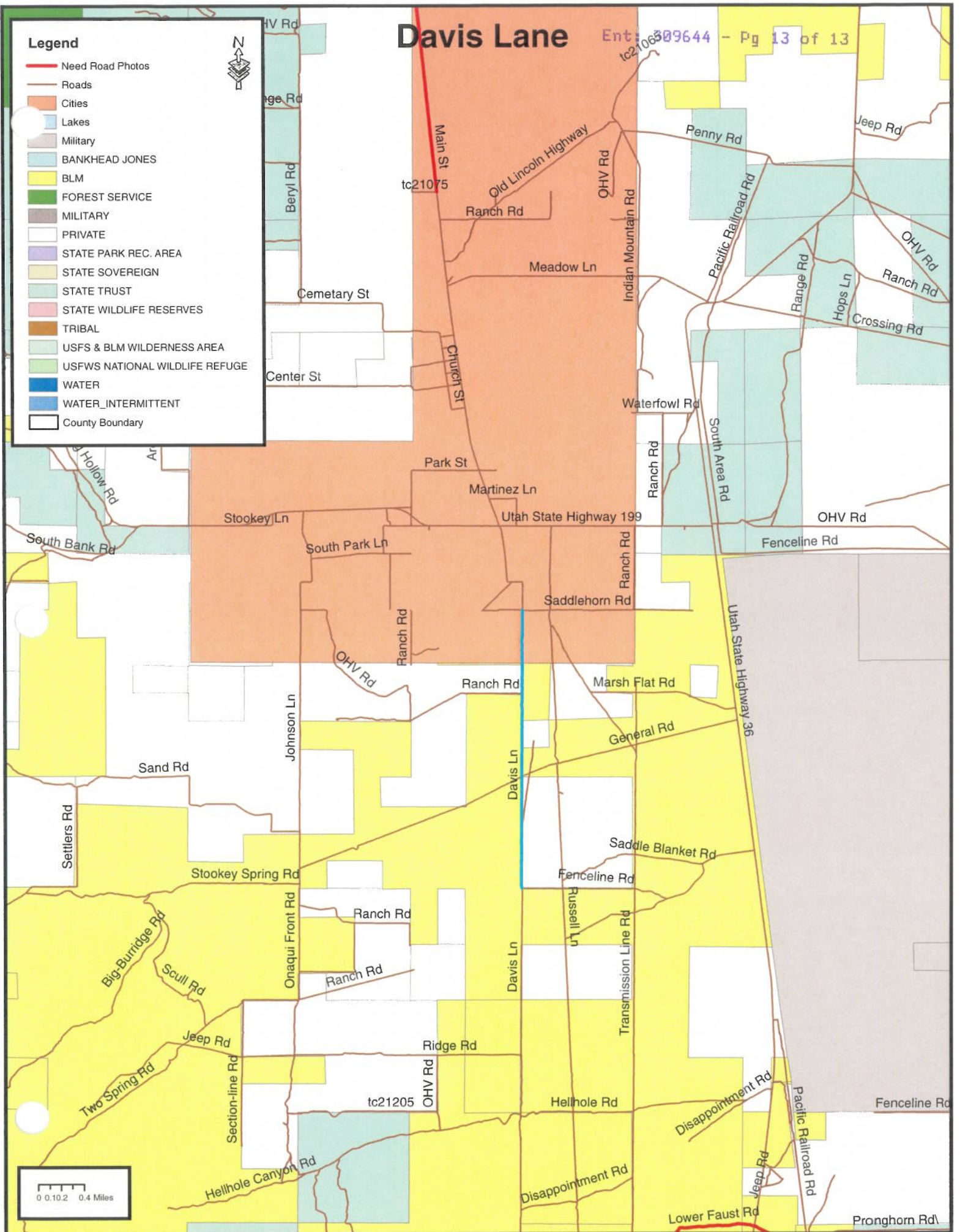
NOTARY PUBLIC

Davis Lane

Ent: 309644 - Pg 13 of 13

Legend

- Need Road Photos
- Roads
- Cities
- Lakes
- Military
- BANKHEAD JONES
- BLM
- FOREST SERVICE
- MILITARY
- PRIVATE
- STATE PARK REC. AREA
- STATE SOVEREIGN
- STATE TRUST
- STATE WILDLIFE RESERVES
- TRIBAL
- USFS & BLM WILDERNESS AREA
- USFWS NATIONAL WILDLIFE REFUGE
- WATER
- WATER_INTERMITTENT
- County Boundary



Appendix A to Attachment 4

Popular Name: Davis Lane

County: Tooele

County Road Number: tc21174

State Geographic Information Database (SGID) Road Identification Number: RD230159.

Road-Segment Number: 001

Road-Segment Length: 0 miles more or less.

Believed owner of the land underlying this road-segment is: Bureau of Land Management.

The following description is based upon the geographic coordinate system using the NAD83 Datum. The source is GPS mapping grade data as indicated in the metadata and/or the transportation data model of the State of Utah Geographic Information Database (SGID).

The road-segment itself is the monument that is identified by its physical presence on the land. The location of said physical presence is closely approximated by mapping grade Global Positioning System (GPS) data. Said data are checked against the corresponding gray-scale 1-meter Digital Orthophoto Quadrangles published by the United States Geological Survey (USGS) to verify a reasonable degree of accuracy. In circumstances where accurate satellite signal acquisition is not possible, such as deep, narrow canyons or under a canopy of dense foliage, or where very sharp curves in the road make accuracy questionable, such portions of the road were digitized from the corresponding gray-scale 1-meter Digital Orthophoto Quadrangles published by the United States Geological Survey (USGS).

This road-segment may traverse:

Township 6 South Range 5 West, Section(s) 20, Salt Lake Base & Meridian

The following description closely approximates the location of the centerline of the physical monument (Davis Lane)-- Segment 001 based on mapping grade Global Positioning System (GPS) data as defined above:

Beginning at a point on the road center line located at 40 degrees 17 minutes 21.69 seconds North Latitude and -112 degrees 26 minutes 27.66 seconds West Longitude, which can be converted to mapping accuracy State Plane Utah Central Zone NAD 83 feet coordinates of X = 1,377,917.7 feet and Y = 7,275,507.0 feet; thence the following courses along the said road center line:

thence North 14 Degrees 12 Minutes 34 Seconds West 14.6 feet more or less to **the ending point at:** 40 degrees 17 minutes 21.83 seconds North Latitude and -112 degrees 26 minutes 27.71 seconds West Longitude, which can be converted to mapping accuracy State Plane Utah Central Zone NAD 83 feet coordinates of X = 1,377,914.1 feet and Y = 7,275,521.2 feet.

Appendix B to Attachment 4

Popular Name: Davis Lane

County: Tooele

County Road Number: tc21174

State Geographic Information Database (SGID) Road Identification Number: RD230159.

Road-Segment Number: 003

Road-Segment Length: 0.05 miles more or less.

Believed owner of the land underlying this road-segment is: Bureau of Land Management.

The following description is based upon the geographic coordinate system using the NAD83 Datum. The source is GPS mapping grade data as indicated in the metadata and/or the transportation data model of the State of Utah Geographic Information Database (SGID).

The road-segment itself is the monument that is identified by its physical presence on the land. The location of said physical presence is closely approximated by mapping grade Global Positioning System (GPS) data. Said data are checked against the corresponding gray-scale 1-meter Digital Orthophoto Quadrangles published by the United States Geological Survey (USGS) to verify a reasonable degree of accuracy. In circumstances where accurate satellite signal acquisition is not possible, such as deep, narrow canyons or under a canopy of dense foliage, or where very sharp curves in the road make accuracy questionable, such portions of the road were digitized from the corresponding gray-scale 1-meter Digital Orthophoto Quadrangles published by the United States Geological Survey (USGS).

This road-segment may traverse:

Township 6 South Range 5 West, Section(s) 18, Salt Lake Base & Meridian

The following description closely approximates the location of the centerline of the physical monument (Davis Lane)-- Segment 003 based on mapping grade Global Positioning System (GPS) data as defined above:

Beginning at a point on the road center line located at 40 degrees 17 minutes 29.82 seconds North Latitude and -112 degrees 26 minutes 28.15 seconds West Longitude, which can be converted to mapping accuracy State Plane Utah Central Zone NAD 83 feet coordinates of X = 1,377,888.4 feet and Y = 7,276,330.7 feet; thence the following courses along the said road center line:

thence North 08 Degrees 10 Minutes 09 Seconds West 14.7 feet

thence North 00 Degrees 23 Minutes 13 Seconds East 26.3 feet

thence North 00 Degrees 26 Minutes 04 Seconds East 24.6 feet

thence North 00 Degrees 48 Minutes 59 Seconds East 16.4 feet

thence North 00 Degrees 39 Minutes 13 Seconds East 172.1 feet more or less to **the ending**

point at: 40 degrees 17 minutes 32.33 seconds North Latitude and -112 degrees 26 minutes 28.18 seconds West Longitude, which can be converted to mapping accuracy State Plane Utah Central Zone NAD 83 feet coordinates of X = 1,377,888.9 feet and Y = 7,276,584.6 feet.

Appendix C to Attachment 4

Popular Name: Davis Lane

County: Tooele

County Road Number: tc21174

State Geographic Information Database (SGID) Road Identification Number: RD230159.

Road-Segment Number: 005

Road-Segment Length: 0.03 miles more or less.

Believed owner of the land underlying this road-segment is: Bureau of Land Management.

The following description is based upon the geographic coordinate system using the NAD83 Datum. The source is GPS mapping grade data as indicated in the metadata and/or the transportation data model of the State of Utah Geographic Information Database (SGID).

The road-segment itself is the monument that is identified by its physical presence on the land. The location of said physical presence is closely approximated by mapping grade Global Positioning System (GPS) data. Said data are checked against the corresponding gray-scale 1-meter Digital Orthophoto Quadrangles published by the United States Geological Survey (USGS) to verify a reasonable degree of accuracy. In circumstances where accurate satellite signal acquisition is not possible, such as deep, narrow canyons or under a canopy of dense foliage, or where very sharp curves in the road make accuracy questionable, such portions of the road were digitized from the corresponding gray-scale 1-meter Digital Orthophoto Quadrangles published by the United States Geological Survey (USGS).

This road-segment may traverse:

Township 6 South Range 5 West, Section(s) 18, Salt Lake Base & Meridian

The following description closely approximates the location of the centerline of the physical monument (Davis Lane)-- Segment 005 based on mapping grade Global Positioning System (GPS) data as defined above:

Beginning at a point on the road center line located at 40 degrees 17 minutes 32.98 seconds North Latitude and -112 degrees 26 minutes 28.19 seconds West Longitude, which can be converted to mapping accuracy State Plane Utah Central Zone NAD 83 feet coordinates of X = 1,377,889.0 feet and Y = 7,276,650.4 feet; thence the following courses along the said road center line:

thence North 03 Degrees 40 Minutes 23 Seconds West 19.7 feet

thence North 00 Degrees 20 Minutes 41 Seconds East 27.9 feet

thence North 00 Degrees 18 Minutes 26 Seconds East 29.5 feet

thence North 00 Degrees 56 Minutes 37 Seconds East 29.5 feet

thence North 00 Degrees 20 Minutes 41 Seconds East 27.9 feet

thence North 00 Degrees 56 Minutes 37 Seconds East 29.5 feet more or less to **the ending**

point at: 40 degrees 17 minutes 034.6 seconds North Latitude and -112 degrees 26 minutes 28.21 seconds West Longitude, which can be converted to mapping accuracy State Plane Utah Central Zone NAD 83 feet coordinates of X = 1,377,889.2 feet and Y = 7,276,814.5 feet.

Appendix D to Attachment 4

Popular Name: Davis Lane

County: Tooele

County Road Number: tc21174

State Geographic Information Database (SGID) Road Identification Number: RD230159.

Road-Segment Number: 007

Road-Segment Length: 0.01 miles more or less.

Believed owner of the land underlying this road-segment is: Bureau of Land Management.

The following description is based upon the geographic coordinate system using the NAD83 Datum. The source is GPS mapping grade data as indicated in the metadata and/or the transportation data model of the State of Utah Geographic Information Database (SGID).

The road-segment itself is the monument that is identified by its physical presence on the land. The location of said physical presence is closely approximated by mapping grade Global Positioning System (GPS) data. Said data are checked against the corresponding gray-scale 1-meter Digital Orthophoto Quadrangles published by the United States Geological Survey (USGS) to verify a reasonable degree of accuracy. In circumstances where accurate satellite signal acquisition is not possible, such as deep, narrow canyons or under a canopy of dense foliage, or where very sharp curves in the road make accuracy questionable, such portions of the road were digitized from the corresponding gray-scale 1-meter Digital Orthophoto Quadrangles published by the United States Geological Survey (USGS).

This road-segment may traverse:

Township 6 South Range 5 West, Section(s) 18, Salt Lake Base & Meridian

The following description closely approximates the location of the centerline of the physical monument (Davis Lane)-- Segment 007 based on mapping grade Global Positioning System (GPS) data as defined above:

Beginning at a point on the road center line located at 40 degrees 17 minutes 34.91 seconds North Latitude and -112 degrees 26 minutes 28.21 seconds West Longitude, which can be converted to mapping accuracy State Plane Utah Central Zone NAD 83 feet coordinates of X = 1,377,889.3 feet and Y = 7,276,845.6 feet; thence the following courses along the said road center line:

thence North 03 Degrees 30 Minutes 32 Seconds West 29.6 feet

thence North 04 Degrees 46 Minutes 12 Seconds East 23.3 feet more or less to **the ending point at:** 40 degrees 17 minutes 35.43 seconds North Latitude and -112 degrees 26 minutes 28.22 seconds West Longitude, which can be converted to mapping accuracy State Plane Utah Central Zone NAD 83 feet coordinates of X = 1,377,889.4 feet and Y = 7,276,898.3 feet.

Appendix E to Attachment 4

Popular Name: Davis Lane

County: Tooele

County Road Number: tc21174

State Geographic Information Database (SGID) Road Identification Number: RD230159.

Road-Segment Number: 009

Road-Segment Length: 0.01 miles more or less.

Believed owner of the land underlying this road-segment is: Bureau of Land Management.

The following description is based upon the geographic coordinate system using the NAD83 Datum. The source is GPS mapping grade data as indicated in the metadata and/or the transportation data model of the State of Utah Geographic Information Database (SGID).

The road-segment itself is the monument that is identified by its physical presence on the land. The location of said physical presence is closely approximated by mapping grade Global Positioning System (GPS) data. Said data are checked against the corresponding gray-scale 1-meter Digital Orthophoto Quadrangles published by the United States Geological Survey (USGS) to verify a reasonable degree of accuracy. In circumstances where accurate satellite signal acquisition is not possible, such as deep, narrow canyons or under a canopy of dense foliage, or where very sharp curves in the road make accuracy questionable, such portions of the road were digitized from the corresponding gray-scale 1-meter Digital Orthophoto Quadrangles published by the United States Geological Survey (USGS).

This road-segment may traverse:

Township 6 South Range 5 West, Section(s) 18, Salt Lake Base & Meridian

The following description closely approximates the location of the centerline of the physical monument (Davis Lane)-- Segment 009 based on mapping grade Global Positioning System (GPS) data as defined above:

Beginning at a point on the road center line located at 40 degrees 17 minutes 036.7 seconds North Latitude and -112 degrees 26 minutes 28.24 seconds West Longitude, which can be converted to mapping accuracy State Plane Utah Central Zone NAD 83 feet coordinates of X = 1,377,889.3 feet and Y = 7,277,026.1 feet; thence the following courses along the said road center line:

thence North 00 Degrees 16 Minutes 25 Seconds East 31.2 feet

thence North 00 Degrees 48 Minutes 59 Seconds East 32.8 feet more or less to **the ending point at:** 40 degrees 17 minutes 37.33 seconds North Latitude and -112 degrees 26 minutes 28.24 seconds West Longitude, which can be converted to mapping accuracy State Plane Utah Central Zone NAD 83 feet coordinates of X = 1,377,889.9 feet and Y = 7,277,090.1 feet.

Appendix F to Attachment 4

Popular Name: Davis Lane

County: Tooele

County Road Number: tc21174

State Geographic Information Database (SGID) Road Identification Number: RD230159.

Road-Segment Number: 011

Road-Segment Length: 1.43 miles more or less.

Believed owner of the land underlying this road-segment is: Bureau of Land Management.

The following description is based upon the geographic coordinate system using the NAD83 Datum. The source is GPS mapping grade data as indicated in the metadata and/or the transportation data model of the State of Utah Geographic Information Database (SGID).

The road-segment itself is the monument that is identified by its physical presence on the land. The location of said physical presence is closely approximated by mapping grade Global Positioning System (GPS) data. Said data are checked against the corresponding gray-scale 1-meter Digital Orthophoto Quadrangles published by the United States Geological Survey (USGS) to verify a reasonable degree of accuracy. In circumstances where accurate satellite signal acquisition is not possible, such as deep, narrow canyons or under a canopy of dense foliage, or where very sharp curves in the road make accuracy questionable, such portions of the road were digitized from the corresponding gray-scale 1-meter Digital Orthophoto Quadrangles published by the United States Geological Survey (USGS).

This road-segment may traverse:

Township 6 South Range 5 West, Section(s) 7,18, Salt Lake Base & Meridian

The following description closely approximates the location of the centerline of the physical monument (Davis Lane)-- Segment 011 based on mapping grade Global Positioning System (GPS) data as defined above:

Beginning at a point on the road center line located at 40 degrees 17 minutes 39.25 seconds North Latitude and -112 degrees 26 minutes 28.26 seconds West Longitude, which can be converted to mapping accuracy State Plane Utah Central Zone NAD 83 feet coordinates of X = 1,377,890.2 feet and Y = 7,277,284.7 feet; thence the following courses along the said road center line:

thence North 08 Degrees 19 Minutes 13 Seconds West 17.2 feet
thence North 00 Degrees 52 Minutes 36 Seconds East 31.2 feet
thence North 00 Degrees 16 Minutes 25 Seconds East 31.2 feet
thence North 02 Degrees 44 Minutes 25 Seconds West 31.2 feet
thence North 00 Degrees 14 Minutes 37 Seconds East 32.8 feet
thence North 00 Degrees 48 Minutes 59 Seconds East 32.8 feet
thence North 00 Degrees 14 Minutes 37 Seconds East 32.8 feet
thence North 02 Degrees 30 Minutes 39 Seconds West 34.5 feet
thence North 00 Degrees 11 Minutes 29 Seconds East 36.1 feet
thence North 00 Degrees 42 Minutes 44 Seconds East 36.1 feet
thence North 06 Degrees 02 Minutes 23 Seconds West 36.3 feet
thence North 00 Degrees 42 Minutes 44 Seconds East 36.1 feet

thence North 00 Degrees 45 Minutes 43 Seconds East 34.5 feet
 thence North 00 Degrees 11 Minutes 29 Seconds East 36.1 feet
 thence North 02 Degrees 24 Minutes 42 Seconds West 36.1 feet
 thence North 00 Degrees 14 Minutes 37 Seconds East 32.8 feet
 thence North 00 Degrees 45 Minutes 42 Seconds East 34.5 feet
 thence North 00 Degrees 45 Minutes 42 Seconds East 34.5 feet
 thence North 00 Degrees 12 Minutes 58 Seconds East 34.5 feet
 thence North 00 Degrees 45 Minutes 42 Seconds East 34.5 feet
 thence North 00 Degrees 42 Minutes 44 Seconds East 36.1 feet
 thence North 00 Degrees 40 Minutes 01 Seconds East 37.7 feet
 thence North 00 Degrees 11 Minutes 29 Seconds East 36.1 feet
 thence North 00 Degrees 40 Minutes 01 Seconds East 37.7 feet
 thence North 00 Degrees 37 Minutes 31 Seconds East 39.4 feet
 thence North 00 Degrees 42 Minutes 44 Seconds East 36.1 feet
 thence North 00 Degrees 37 Minutes 31 Seconds East 39.4 feet
 thence North 02 Degrees 49 Minutes 07 Seconds West 37.8 feet
 thence North 05 Degrees 34 Minutes 00 Seconds West 39.5 feet
 thence North 00 Degrees 40 Minutes 01 Seconds East 37.7 feet
 thence North 00 Degrees 42 Minutes 44 Seconds East 36.1 feet
 thence North 00 Degrees 42 Minutes 44 Seconds East 36.1 feet
 thence North 00 Degrees 45 Minutes 42 Seconds East 34.5 feet
 thence North 00 Degrees 12 Minutes 58 Seconds East 34.5 feet
 thence North 00 Degrees 56 Minutes 37 Seconds East 29.5 feet
 thence North 00 Degrees 19 Minutes 45 Seconds West 1.6 feet
 thence North 00 Degrees 40 Minutes 01 Seconds East 37.7 feet
 thence North 00 Degrees 11 Minutes 29 Seconds East 36.1 feet
 thence North 00 Degrees 42 Minutes 44 Seconds East 36.1 feet
 thence North 02 Degrees 19 Minutes 17 Seconds West 37.8 feet
 thence North 00 Degrees 10 Minutes 08 Seconds East 37.7 feet
 thence North 02 Degrees 09 Minutes 43 Seconds West 41 feet
 thence North 00 Degrees 37 Minutes 31 Seconds East 39.4 feet
 thence North 00 Degrees 35 Minutes 14 Seconds East 41 feet
 thence North 02 Degrees 37 Minutes 11 Seconds West 41 feet
 thence North 00 Degrees 56 Minutes 37 Seconds East 44.3 feet
 thence North 00 Degrees 35 Minutes 14 Seconds East 41 feet
 thence North 00 Degrees 33 Minutes 07 Seconds East 42.7 feet
 thence North 00 Degrees 33 Minutes 07 Seconds East 42.7 feet
 thence North 00 Degrees 33 Minutes 07 Seconds East 42.7 feet
 thence North 00 Degrees 33 Minutes 07 Seconds East 42.7 feet
 thence North 00 Degrees 33 Minutes 07 Seconds East 42.7 feet
 thence North 00 Degrees 56 Minutes 37 Seconds East 44.3 feet
 thence North 00 Degrees 33 Minutes 07 Seconds East 42.7 feet
 thence North 05 Degrees 21 Minutes 30 Seconds West 41.2 feet
 thence North 00 Degrees 33 Minutes 07 Seconds East 42.7 feet
 thence North 00 Degrees 35 Minutes 14 Seconds East 41 feet
 thence North 00 Degrees 35 Minutes 14 Seconds East 41 feet
 thence North 00 Degrees 35 Minutes 14 Seconds East 41 feet
 thence North 00 Degrees 35 Minutes 14 Seconds East 41 feet
 thence North 02 Degrees 14 Minutes 18 Seconds West 39.4 feet

thence North 00 Degrees 08 Minutes 53 Seconds East 39.4 feet
 thence North 00 Degrees 37 Minutes 31 Seconds East 39.4 feet
 thence North 00 Degrees 40 Minutes 01 Seconds East 37.7 feet
 thence North 00 Degrees 40 Minutes 01 Seconds East 37.7 feet
 thence North 02 Degrees 19 Minutes 17 Seconds West 37.8 feet
 thence North 00 Degrees 10 Minutes 07 Seconds East 37.7 feet
 thence North 00 Degrees 37 Minutes 31 Seconds East 39.4 feet
 thence North 00 Degrees 40 Minutes 01 Seconds East 37.7 feet
 thence North 00 Degrees 42 Minutes 44 Seconds East 36.1 feet
 thence North 00 Degrees 35 Minutes 14 Seconds East 41 feet
 thence North 00 Degrees 37 Minutes 31 Seconds East 39.4 feet
 thence North 00 Degrees 37 Minutes 31 Seconds East 39.4 feet
 thence North 00 Degrees 33 Minutes 07 Seconds East 42.7 feet
 thence North 00 Degrees 35 Minutes 14 Seconds East 41 feet
 thence North 05 Degrees 09 Minutes 57 Seconds West 42.8 feet
 thence North 00 Degrees 35 Minutes 14 Seconds East 41 feet
 thence North 02 Degrees 09 Minutes 44 Seconds West 41 feet
 thence North 00 Degrees 31 Minutes 09 Seconds East 44.3 feet
 thence North 00 Degrees 35 Minutes 14 Seconds East 41 feet
 thence North 00 Degrees 33 Minutes 07 Seconds East 42.7 feet
 thence North 02 Degrees 05 Minutes 30 Seconds West 42.7 feet
 thence North 00 Degrees 33 Minutes 07 Seconds East 42.7 feet
 thence North 00 Degrees 33 Minutes 07 Seconds East 42.7 feet
 thence North 00 Degrees 31 Minutes 09 Seconds East 44.3 feet
 thence North 00 Degrees 35 Minutes 14 Seconds East 41 feet
 thence North 00 Degrees 37 Minutes 31 Seconds East 39.4 feet
 thence North 05 Degrees 09 Minutes 57 Seconds West 42.8 feet
 thence North 00 Degrees 37 Minutes 31 Seconds East 39.4 feet
 thence North 00 Degrees 35 Minutes 14 Seconds East 41 feet
 thence North 00 Degrees 35 Minutes 14 Seconds East 41 feet
 thence North 00 Degrees 42 Minutes 43 Seconds East 36.1 feet
 thence North 00 Degrees 56 Minutes 36 Seconds East 29.5 feet
 thence North 00 Degrees 29 Minutes 20 Seconds East 23 feet
 thence North 00 Degrees 19 Minutes 45 Seconds West 1.6 feet
 thence North 00 Degrees 37 Minutes 31 Seconds East 2 feet
 thence North 00 Degrees 40 Minutes 09 Seconds East 35.8 feet
 thence North 00 Degrees 19 Minutes 45 Seconds West 13.1 feet
 thence North 07 Degrees 55 Minutes 26 Seconds West 14.9 feet
 thence North 00 Degrees 42 Minutes 43 Seconds East 18.1 feet
 thence North 00 Degrees 42 Minutes 43 Seconds East 18.1 feet
 thence North 00 Degrees 33 Minutes 07 Seconds East 21.3 feet
 thence North 01 Degrees 18 Minutes 25 Seconds East 23 feet
 thence North 00 Degrees 19 Minutes 45 Seconds West 21.3 feet
 thence North 01 Degrees 11 Minutes 53 Seconds East 24.6 feet
 thence North 00 Degrees 23 Minutes 12 Seconds East 26.3 feet
 thence North 01 Degrees 01 Minutes 06 Seconds East 27.9 feet
 thence North 03 Degrees 41 Minutes 45 Seconds West 27.9 feet
 thence North 00 Degrees 20 Minutes 40 Seconds East 27.9 feet
 thence North 00 Degrees 20 Minutes 40 Seconds East 27.9 feet

thence North 01 Degrees 01 Minutes 06 Seconds East	27.9 feet
thence North 00 Degrees 18 Minutes 25 Seconds East	29.5 feet
thence North 00 Degrees 18 Minutes 25 Seconds East	29.5 feet
thence North 07 Degrees 42 Minutes 11 Seconds West	28.1 feet
thence North 00 Degrees 20 Minutes 40 Seconds East	27.9 feet
thence North 00 Degrees 56 Minutes 36 Seconds East	29.5 feet
thence North 00 Degrees 16 Minutes 25 Seconds East	31.2 feet
thence North 00 Degrees 52 Minutes 35 Seconds East	31.2 feet
thence North 00 Degrees 18 Minutes 25 Seconds East	29.5 feet
thence North 00 Degrees 52 Minutes 35 Seconds East	31.2 feet
thence North 00 Degrees 16 Minutes 25 Seconds East	31.2 feet
thence North 00 Degrees 45 Minutes 42 Seconds East	34.5 feet
thence North 03 Degrees 20 Minutes 32 Seconds West	31.2 feet
thence North 00 Degrees 48 Minutes 58 Seconds East	32.8 feet
thence North 00 Degrees 16 Minutes 25 Seconds East	31.2 feet
thence North 00 Degrees 06 Minutes 32 Seconds West	170.6 feet
thence North 00 Degrees 42 Minutes 43 Seconds East	36.1 feet
thence North 00 Degrees 42 Minutes 43 Seconds East	36.1 feet
thence North 02 Degrees 49 Minutes 08 Seconds West	37.8 feet
thence North 00 Degrees 37 Minutes 31 Seconds East	39.4 feet
thence North 02 Degrees 09 Minutes 36 Seconds East	75.5 feet
thence North 02 Degrees 19 Minutes 17 Seconds West	37.8 feet
thence North 00 Degrees 37 Minutes 31 Seconds East	39.4 feet
thence North 00 Degrees 35 Minutes 13 Seconds East	41 feet
thence North 00 Degrees 40 Minutes 00 Seconds East	37.7 feet
thence North 00 Degrees 35 Minutes 13 Seconds East	41 feet
thence North 00 Degrees 37 Minutes 31 Seconds East	39.4 feet
thence North 00 Degrees 35 Minutes 13 Seconds East	41 feet
thence North 00 Degrees 37 Minutes 31 Seconds East	39.4 feet
thence North 00 Degrees 40 Minutes 00 Seconds East	37.7 feet
thence North 00 Degrees 08 Minutes 52 Seconds East	39.4 feet
thence North 05 Degrees 47 Minutes 36 Seconds West	37.9 feet
thence North 00 Degrees 40 Minutes 00 Seconds East	37.7 feet
thence North 00 Degrees 40 Minutes 00 Seconds East	37.7 feet
thence North 02 Degrees 14 Minutes 19 Seconds West	39.4 feet
thence North 02 Degrees 31 Minutes 55 Seconds West	42.7 feet
thence North 00 Degrees 33 Minutes 06 Seconds East	42.7 feet
thence North 00 Degrees 56 Minutes 36 Seconds East	44.3 feet
thence North 00 Degrees 33 Minutes 06 Seconds East	42.7 feet
thence North 00 Degrees 33 Minutes 06 Seconds East	42.7 feet
thence North 00 Degrees 35 Minutes 13 Seconds East	41 feet
thence North 00 Degrees 33 Minutes 06 Seconds East	42.7 feet
thence North 00 Degrees 33 Minutes 06 Seconds East	42.7 feet
thence North 00 Degrees 33 Minutes 06 Seconds East	42.7 feet
thence North 00 Degrees 33 Minutes 06 Seconds East	42.7 feet
thence North 06 Degrees 02 Minutes 24 Seconds West	36.3 feet
thence North 00 Degrees 42 Minutes 43 Seconds East	36.1 feet
thence North 00 Degrees 42 Minutes 43 Seconds East	36.1 feet
thence North 07 Degrees 15 Minutes 54 Seconds East	34.8 feet

thence North 00 Degrees 42 Minutes 43 Seconds East 36.1 feet
 thence North 00 Degrees 45 Minutes 41 Seconds East 34.5 feet
 thence North 00 Degrees 42 Minutes 43 Seconds East 36.1 feet
 thence North 06 Degrees 17 Minutes 12 Seconds West 37.9 feet
 thence North 00 Degrees 42 Minutes 43 Seconds East 36.1 feet
 thence North 00 Degrees 37 Minutes 30 Seconds East 39.4 feet
 thence North 02 Degrees 24 Minutes 43 Seconds West 36.1 feet
 thence North 00 Degrees 08 Minutes 52 Seconds East 39.4 feet
 thence North 02 Degrees 14 Minutes 19 Seconds West 39.4 feet
 thence North 00 Degrees 37 Minutes 30 Seconds East 39.4 feet
 thence North 00 Degrees 37 Minutes 30 Seconds East 39.4 feet
 thence North 00 Degrees 35 Minutes 13 Seconds East 41 feet
 thence North 00 Degrees 35 Minutes 13 Seconds East 41 feet
 thence North 00 Degrees 33 Minutes 06 Seconds East 42.7 feet
 thence North 00 Degrees 35 Minutes 13 Seconds East 41 feet
 thence North 00 Degrees 35 Minutes 13 Seconds East 41 feet
 thence North 00 Degrees 35 Minutes 13 Seconds East 41 feet
 thence North 00 Degrees 37 Minutes 30 Seconds East 39.4 feet
 thence North 00 Degrees 35 Minutes 13 Seconds East 41 feet
 thence North 00 Degrees 35 Minutes 13 Seconds East 41 feet
 thence North 00 Degrees 40 Minutes 00 Seconds East 37.7 feet
 thence North 00 Degrees 45 Minutes 41 Seconds East 34.5 feet
 thence North 00 Degrees 40 Minutes 00 Seconds East 37.7 feet
 thence North 00 Degrees 14 Minutes 36 Seconds East 32.8 feet
 thence North 11 Degrees 03 Minutes 30 Seconds West 31.7 feet
 thence North 11 Degrees 03 Minutes 30 Seconds West 31.7 feet
 thence North 03 Degrees 20 Minutes 32 Seconds West 31.2 feet
 thence North 11 Degrees 38 Minutes 22 Seconds West 30.1 feet
 thence North 07 Degrees 42 Minutes 12 Seconds West 28.1 feet
 thence North 00 Degrees 18 Minutes 25 Seconds East 29.5 feet
 thence North 05 Degrees 02 Minutes 49 Seconds East 28 feet
 thence North 04 Degrees 44 Minutes 59 Seconds East 29.6 feet
 thence North 12 Degrees 48 Minutes 15 Seconds East 30.3 feet
 thence North 04 Degrees 44 Minutes 59 Seconds East 29.6 feet
 thence North 08 Degrees 38 Minutes 34 Seconds East 31.6 feet
 thence North 00 Degrees 18 Minutes 25 Seconds East 29.5 feet
 thence North 00 Degrees 48 Minutes 58 Seconds East 32.8 feet
 thence North 07 Degrees 31 Minutes 43 Seconds West 31.4 feet
 thence North 00 Degrees 48 Minutes 58 Seconds East 32.8 feet
 thence North 00 Degrees 14 Minutes 35 Seconds East 32.8 feet
 thence North 00 Degrees 45 Minutes 41 Seconds East 34.5 feet
 thence North 00 Degrees 52 Minutes 35 Seconds East 31.2 feet
 thence North 00 Degrees 16 Minutes 24 Seconds East 31.2 feet
 thence North 00 Degrees 56 Minutes 36 Seconds East 29.5 feet
 thence North 00 Degrees 16 Minutes 24 Seconds East 31.2 feet
 thence North 00 Degrees 29 Minutes 58 Seconds West 110.6 feet more or less to **the ending**

point at: 40 degrees 18 minutes 53.55 seconds North Latitude and -112 degrees 26 minutes 29.48 seconds West Longitude, which can be converted to mapping accuracy State Plane Utah Central Zone NAD 83 feet coordinates of X = 1,377,875.1 feet and Y = 7,284,803.6 feet.

Appendix G to Attachment 4

Popular Name: Davis Lane

County: Tooele

County Road Number: tc21174

State Geographic Information Database (SGID) Road Identification Number: RD230159.

Road-Segment Number: 013

Road-Segment Length: 0.01 miles more or less.

Believed owner of the land underlying this road-segment is: Bureau of Land Management.

The following description is based upon the geographic coordinate system using the NAD83 Datum. The source is GPS mapping grade data as indicated in the metadata and/or the transportation data model of the State of Utah Geographic Information Database (SGID).

The road-segment itself is the monument that is identified by its physical presence on the land. The location of said physical presence is closely approximated by mapping grade Global Positioning System (GPS) data. Said data are checked against the corresponding gray-scale 1-meter Digital Orthophoto Quadrangles published by the United States Geological Survey (USGS) to verify a reasonable degree of accuracy. In circumstances where accurate satellite signal acquisition is not possible, such as deep, narrow canyons or under a canopy of dense foliage, or where very sharp curves in the road make accuracy questionable, such portions of the road were digitized from the corresponding gray-scale 1-meter Digital Orthophoto Quadrangles published by the United States Geological Survey (USGS).

This road-segment may traverse:

Township 6 South Range 5 West, Section(s) 8, Salt Lake Base & Meridian

The following description closely approximates the location of the centerline of the physical monument (Davis Lane)-- Segment 013 based on mapping grade Global Positioning System (GPS) data as defined above:

Beginning at a point on the road center line located at 40 degrees 18 minutes 58.72 seconds North Latitude and -112 degrees 26 minutes 029.5 seconds West Longitude, which can be converted to mapping accuracy State Plane Utah Central Zone NAD 83 feet coordinates of X = 1,377,878.6 feet and Y = 7,285,326.3 feet; thence the following courses along the said road center line:

thence North 00 Degrees 18 Minutes 24 Seconds East 29.5 feet

thence North 00 Degrees 20 Minutes 39 Seconds East 27.9 feet

thence North 07 Degrees 30 Minutes 50 Seconds West 3.9 feet more or less to **the ending point**

at: 40 degrees 18 minutes 59.32 seconds North Latitude and -112 degrees 26 minutes 29.51 seconds West Longitude, which can be converted to mapping accuracy State Plane Utah Central Zone NAD 83 feet coordinates of X = 1,377,878.4 feet and Y = 7,285,387.6 feet.

Appendix H to Attachment 4

Popular Name: Davis Lane

County: Tooele

County Road Number: tc21174

State Geographic Information Database (SGID) Road Identification Number: RD230159.

Road-Segment Number: 015

Road-Segment Length: 0.59 miles more or less.

Believed owner of the land underlying this road-segment is: Bureau of Land Management.

The following description is based upon the geographic coordinate system using the NAD83 Datum. The source is GPS mapping grade data as indicated in the metadata and/or the transportation data model of the State of Utah Geographic Information Database (SGID).

The road-segment itself is the monument that is identified by its physical presence on the land. The location of said physical presence is closely approximated by mapping grade Global Positioning System (GPS) data. Said data are checked against the corresponding gray-scale 1-meter Digital Orthophoto Quadrangles published by the United States Geological Survey (USGS) to verify a reasonable degree of accuracy. In circumstances where accurate satellite signal acquisition is not possible, such as deep, narrow canyons or under a canopy of dense foliage, or where very sharp curves in the road make accuracy questionable, such portions of the road were digitized from the corresponding gray-scale 1-meter Digital Orthophoto Quadrangles published by the United States Geological Survey (USGS).

This road-segment may traverse:

Township 6 South Range 5 West, Section(s) 5,6,8, Salt Lake Base & Meridian

The following description closely approximates the location of the centerline of the physical monument (Davis Lane)-- Segment 015 based on mapping grade Global Positioning System (GPS) data as defined above:

Beginning at a point on the road center line located at 40 degrees 19 minutes 01.81 seconds North Latitude and -112 degrees 26 minutes 29.56 seconds West Longitude, which can be converted to mapping accuracy State Plane Utah Central Zone NAD 83 feet coordinates of X = 1,377,877.5 feet and Y = 7,285,639.7 feet; thence the following courses along the said road center line:

thence North 00 Degrees 48 Minutes 57 Seconds East	32.8 feet
thence North 00 Degrees 48 Minutes 57 Seconds East	32.8 feet
thence North 00 Degrees 11 Minutes 28 Seconds East	36.1 feet
thence North 03 Degrees 03 Minutes 21 Seconds West	34.5 feet
thence North 00 Degrees 48 Minutes 57 Seconds East	32.8 feet
thence North 00 Degrees 48 Minutes 57 Seconds East	32.8 feet
thence North 00 Degrees 48 Minutes 57 Seconds East	32.8 feet
thence North 00 Degrees 18 Minutes 24 Seconds East	29.5 feet
thence North 01 Degrees 01 Minutes 05 Seconds East	27.9 feet
thence North 00 Degrees 20 Minutes 39 Seconds East	27.9 feet
thence North 00 Degrees 26 Minutes 03 Seconds East	24.6 feet
thence North 00 Degrees 29 Minutes 19 Seconds East	23 feet

thence North 00 Degrees 33 Minutes 06 Seconds East 21.3 feet
 thence North 00 Degrees 31 Minutes 03 Seconds West 100.1 feet
 thence North 00 Degrees 19 Minutes 46 Seconds West 0.4 feet
 thence North 00 Degrees 19 Minutes 46 Seconds West 9.5 feet
 thence North 06 Degrees 02 Minutes 25 Seconds West 16.5 feet
 thence North 00 Degrees 29 Minutes 19 Seconds East 23 feet
 thence North 05 Degrees 22 Minutes 51 Seconds East 26.4 feet
 thence North 00 Degrees 20 Minutes 39 Seconds East 27.9 feet
 thence North 00 Degrees 52 Minutes 34 Seconds East 31.2 feet
 thence North 00 Degrees 16 Minutes 24 Seconds East 31.2 feet
 thence North 03 Degrees 30 Minutes 34 Seconds West 29.6 feet
 thence North 00 Degrees 52 Minutes 34 Seconds East 31.2 feet
 thence North 11 Degrees 05 Minutes 27 Seconds West 22.8 feet
 thence North 10 Degrees 58 Minutes 31 Seconds West 8.9 feet
 thence North 12 Degrees 17 Minutes 10 Seconds West 28.5 feet
 thence North 04 Degrees 22 Minutes 02 Seconds West 28 feet
 thence North 05 Degrees 42 Minutes 51 Seconds East 28 feet
 thence North 09 Degrees 35 Minutes 47 Seconds East 26.6 feet
 thence North 00 Degrees 18 Minutes 24 Seconds East 29.5 feet
 thence North 05 Degrees 04 Minutes 26 Seconds East 22 feet
 thence North 04 Degrees 56 Minutes 56 Seconds East 6.1 feet
 thence North 00 Degrees 52 Minutes 34 Seconds East 31.2 feet
 thence North 00 Degrees 20 Minutes 39 Seconds East 27.9 feet
 thence North 00 Degrees 45 Minutes 41 Seconds East 34.5 feet
 thence North 03 Degrees 20 Minutes 33 Seconds West 31.2 feet
 thence North 07 Degrees 31 Minutes 44 Seconds West 31.4 feet
 thence North 03 Degrees 20 Minutes 33 Seconds West 31.2 feet
 thence North 12 Degrees 17 Minutes 10 Seconds West 28.5 feet
 thence North 00 Degrees 56 Minutes 35 Seconds East 29.5 feet
 thence North 00 Degrees 18 Minutes 24 Seconds East 29.5 feet
 thence North 01 Degrees 01 Minutes 05 Seconds East 27.9 feet
 thence North 08 Degrees 30 Minutes 43 Seconds East 29.9 feet
 thence North 04 Degrees 44 Minutes 59 Seconds East 29.6 feet
 thence North 05 Degrees 02 Minutes 49 Seconds East 28 feet
 thence North 00 Degrees 16 Minutes 23 Seconds East 31.2 feet
 thence North 00 Degrees 52 Minutes 34 Seconds East 31.2 feet
 thence North 00 Degrees 20 Minutes 39 Seconds East 27.9 feet
 thence North 00 Degrees 56 Minutes 35 Seconds East 29.5 feet
 thence North 03 Degrees 30 Minutes 34 Seconds West 29.6 feet
 thence North 11 Degrees 38 Minutes 22 Seconds West 30.1 feet
 thence North 15 Degrees 51 Minutes 13 Seconds West 30.7 feet
 thence North 07 Degrees 42 Minutes 12 Seconds West 28.1 feet
 thence North 08 Degrees 51 Minutes 37 Seconds West 26.5 feet
 thence North 08 Degrees 51 Minutes 37 Seconds West 26.5 feet
 thence North 03 Degrees 41 Minutes 46 Seconds West 27.9 feet
 thence North 05 Degrees 22 Minutes 50 Seconds East 26.4 feet
 thence North 05 Degrees 02 Minutes 48 Seconds East 28 feet
 thence North 05 Degrees 02 Minutes 48 Seconds East 28 feet
 thence North 17 Degrees 17 Minutes 33 Seconds East 29.3 feet

thence North 09 Degrees 01 Minutes 23 Seconds East 28.3 feet
 thence North 09 Degrees 07 Minutes 57 Seconds East 29.9 feet
 thence North 00 Degrees 18 Minutes 24 Seconds East 29.5 feet
 thence North 09 Degrees 23 Minutes 52 Seconds East 11.7 feet
 thence North 08 Degrees 57 Minutes 48 Seconds East 18.3 feet
 thence North 04 Degrees 14 Minutes 38 Seconds East 32.9 feet
 thence North 04 Degrees 29 Minutes 01 Seconds East 31.3 feet
 thence North 08 Degrees 03 Minutes 12 Seconds East 31.5 feet
 thence North 00 Degrees 52 Minutes 34 Seconds East 31.2 feet
 thence North 07 Degrees 17 Minutes 52 Seconds West 29.8 feet
 thence North 07 Degrees 31 Minutes 44 Seconds West 31.4 feet
 thence North 00 Degrees 52 Minutes 34 Seconds East 31.2 feet
 thence North 07 Degrees 55 Minutes 27 Seconds West 29.8 feet
 thence North 00 Degrees 56 Minutes 35 Seconds East 29.5 feet
 thence North 00 Degrees 18 Minutes 24 Seconds East 29.5 feet
 thence North 00 Degrees 56 Minutes 35 Seconds East 29.5 feet
 thence North 00 Degrees 23 Minutes 10 Seconds East 26.3 feet
 thence North 00 Degrees 26 Minutes 02 Seconds East 24.6 feet
 thence North 00 Degrees 23 Minutes 10 Seconds East 26.3 feet
 thence North 01 Degrees 11 Minutes 51 Seconds East 24.6 feet
 thence North 03 Degrees 54 Minutes 22 Seconds West 26.3 feet
 thence North 00 Degrees 23 Minutes 10 Seconds East 26.3 feet
 thence North 00 Degrees 20 Minutes 39 Seconds East 27.9 feet
 thence North 01 Degrees 01 Minutes 05 Seconds East 27.9 feet
 thence North 00 Degrees 16 Minutes 23 Seconds East 31.2 feet
 thence North 00 Degrees 18 Minutes 24 Seconds East 29.5 feet
 thence North 00 Degrees 56 Minutes 35 Seconds East 29.5 feet
 thence North 03 Degrees 11 Minutes 32 Seconds West 32.9 feet
 thence North 00 Degrees 56 Minutes 35 Seconds East 29.5 feet
 thence North 00 Degrees 16 Minutes 23 Seconds East 31.2 feet
 thence North 00 Degrees 52 Minutes 34 Seconds East 31.2 feet
 thence North 00 Degrees 18 Minutes 24 Seconds East 29.5 feet
 thence North 00 Degrees 18 Minutes 24 Seconds East 29.5 feet
 thence North 00 Degrees 56 Minutes 35 Seconds East 29.5 feet
 thence North 00 Degrees 56 Minutes 35 Seconds East 29.5 feet
 thence North 00 Degrees 20 Minutes 39 Seconds East 27.9 feet
 thence North 00 Degrees 23 Minutes 10 Seconds East 26.3 feet
 thence North 01 Degrees 06 Minutes 08 Seconds East 26.3 feet
 thence North 00 Degrees 29 Minutes 19 Seconds East 23 feet
 thence North 00 Degrees 26 Minutes 02 Seconds East 24.6 feet
 thence North 00 Degrees 29 Minutes 19 Seconds East 23 feet
 thence North 00 Degrees 29 Minutes 19 Seconds East 23 feet
 thence North 10 Degrees 03 Minutes 26 Seconds West 23.3 feet
 thence North 00 Degrees 37 Minutes 29 Seconds East 19.7 feet
 thence North 00 Degrees 56 Minutes 35 Seconds East 14.8 feet
 thence North 01 Degrees 34 Minutes 45 Seconds East 9.8 feet
 thence North 00 Degrees 19 Minutes 47 Seconds West 3.3 feet
 thence North 00 Degrees 05 Minutes 32 Seconds East 133.6 feet more or less to **the ending**
point at: 40 degrees 19 minutes 32.48 seconds North Latitude and -112 degrees 26 minutes 30.04 seconds

West Longitude, which can be converted to mapping accuracy State Plane Utah Central Zone NAD 83 feet coordinates of $X = 1,377,873.1$ feet and $Y = 7,288,742.8$ feet.