

**Amended Acknowledgment and  
Amended Notice of Acknowledgment  
of Acceptance of R.S. 2477  
Right-of-Way Grant**

Entry 2007014390  
Book 1069 Page 133-138 \$0.00  
27-DEC-07 12:13  
RANDY SIMMONS  
RECORDER, UINTAH COUNTY, UTAH  
GOVERNOR OF THE STATE OF UTAH  
STATE CAPITOL COMPLEX E220 PO BOX 14220  
Rec By: TONYA ATWOOD , DEPUTY

Entry 2007014390  
Book 1069 Page 133

**THE STATE OF UTAH**

**TO ALL WHOM THESE PRESENTS SHALL COME, Greeting:**

**Know ye,** This is an Amended Acknowledgment and Amended Notice of Acknowledgment made under Utah Code Sections 72-5-309 through 310 inclusive, that the grant of the United States of America of “the right of way for the construction of highways over public lands, not reserved for public uses” under United States Revised Statutes 2477 (43 U.S.C. Section 932 (repealed October 21, 1976, with proviso recognizing the validity of rights-of-way already established)) was accepted for and on behalf of the State of Utah and its political subdivision Uintah County as it pertains to the highway located in Uintah County known as Jensen Ridge Road; County Road Number: 1330; State Geographic Information Database (SGID) Road Identification Number: RD241659. Total road length is 1.96 miles more or less.

This Amended Acknowledgment and Amended Notice of Acknowledgment supersedes the information contained in the Acknowledgment recorded at Ent 2006012503, Bk 1007, Beg Pg 139.

The reason for this Amended Acknowledgment and Amended Notice of Acknowledgment includes, but is not limited to, the fact that the road was constructed, mechanically, or by continuous use as a public highway for a period of at least ten years, over public lands not reserved for public uses, prior to the earlier of (a) the October 21, 1976 repeal of R.S. 2477 or (b) the date the servient estate was reserved for public uses.

This Amended Acknowledgment and Amended Notice of Acknowledgment applies only to the segments of the road that traverse land owned by the Bureau of Land Management, United States Department of the Interior, and does not apply to segments of the road that traverse land owned by any other person or entity. The State of Utah and its political subdivisions reserve the right to make further acknowledgments and notices of acknowledgment with regard to road segments that traverse land owned by other entities, including the United States of America, through one or more of its agencies.

A printed copy of a map showing the location of the road in said county is appended hereto as “Attachment 1,” a printed copy of representative photos of the road is appended hereto as “Attachment 2,” a printed copy of a description of the beginning and ending points of the entire road together with a list of Townships, Ranges and Sections that may be traversed by the road in said county is appended hereto as “Attachment 3,” and a printed copy of the Road Centerline Description Cover Page(s) is appended hereto as “Attachment 4.” The Appendices listed in “Attachment 4” that contain the actual road centerline descriptions are incorporated herein by reference.

A printed copy of this Amended Acknowledgment and Amended Notice of Acknowledgment, together with its Attachments and Appendices, may be viewed and/or obtained at the office of the Utah State Archives.

An electronic copy of this Amended Acknowledgment and Amended Notice of Acknowledgment, together with its Attachments and Appendices, may be viewed and/or downloaded as read-only PDF (Portable Document Format) files via the Internet at <http://recorded2477roads.utah.gov>.

The owner of the servient estate in the land underlying the road-segments subject to this Amended Acknowledgment and Amended Notice is believed to be the United States of America through one or more of its agencies. Any of such agencies or any other person with a servient ownership claim or a competing dominant estate right-of-way ownership claim, may file a petition in the State District Court for Salt Lake County for a decision regarding the correctness of this Amended Acknowledgment. A claimant shall file a petition within sixty (60) days after receipt of this Notice.

**In Witness Whereof**, I, John Harja, the official designee of the Governor of the State of Utah, in conformity to the laws of the State (Utah Code Sections 72-5-308 through 310 inclusive), have caused this Amended Acknowledgment and Amended Notice of Acknowledgment to be made.

Signed by my hand in Salt Lake City, Utah, the 7th day of December, 2007.

By the Governor's Designee


  
\_\_\_\_\_  
John Harja


### CERTIFICATION

State of Utah                     )  
  : ss  
County of Salt Lake            )

I hereby certify that the signer of the foregoing document, John Harja, is personally known by me, has made a voluntary signature and taken an oath stating that he is the official designee of the Governor of the State of Utah and is authorized to sign this document on the Governor's behalf pursuant to Utah Code Section 72-5-309. He further vouched that, based upon information and belief, the facts alleged therein are true.

Dated this 7th day of December, 2007.



  
\_\_\_\_\_  
Notary Public





**Jensen Ridge Road - Uintah County**  
**SGID RD\_ID RD241659**

**Land Ownership Categories**

- |   |  |
|---|--|
| Yellow diamond: BLM                           | Green diamond: Wilderness                        |
| White diamond: Private                        | Dark grey diamond: UDWR Wildlife Reserve         |
| Blue diamond: SITLA, State Trust Land         | Pink diamond: DOD, Military                      |
| Green diamond: USFS, National Forest          | Light blue diamond: State Sovereign Land         |
| Dark blue diamond: State Parks and Recreation | Red diamond: National Recreation Area            |
| Orange diamond: Tribal, Indian Reservation    | Dark green diamond: USFWS, Natl. Wildlife Refuge |
| Light green diamond: NPS, National Park       |  |

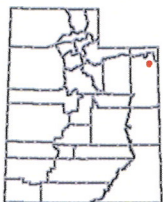
**Transportation Network**

- |  |
|--|
| Thick red line: Jensen Ridge Road                                      |
| Thin red line: Title V: Issued Or Under Consideration By BLM Or County |
| Thin black line: Other Roads   |
| Yellow dot: Photo Event Point  |
| Dashed line: Section = 1 Mile  |



1:18,485

1 inch equals 0.3 miles



Map prepared by the State of Utah  
 Automated Geographic Reference Center  
 Room 5130 State Office Building  
 Salt Lake City, Utah 84114  
 Nov 08, 2006







EP241659003

EP000000000

EP000000000

EP000000000

EP000000000

EP000000000



**Jensen Ridge Road - Uintah County**  
**SGID RD\_ID RD241659**

Map prepared by the State of Utah  
Automated Geographic Reference Center  
Room 5130 State Office Building  
Salt Lake City, Utah 84114  
October 30, 2006



### **Attachment 3**

#### **Beginning & Ending Points and Township, Range, and Section References For:**

**Popular Name: Jensen Ridge Road**

**County: Uintah**

**County Road Number: 1330**

**State Geographic Information Database (SGID) Road Identification Number: RD241659.**

**Total Road Length: 1.96 miles more or less.**

**Beginning at a point** on the road centerline located at 40 degrees 34 minutes 09.93 seconds North Latitude and -109 degrees 20 minutes 00.65 seconds West Longitude, which can be converted to mapping accuracy State Plane Utah Central Zone NAD 83 feet coordinates of X = 2,242,243.8 feet and Y = 7,383,442.9 feet based on the US Survey Foot conversion.

**Ending at a point** on the road centerline located at 40 degrees 35 minutes 032.9 seconds North Latitude and -109 degrees 20 minutes 50.36 seconds West Longitude, which can be converted to mapping accuracy State Plane Utah Central Zone NAD 83 feet coordinates of X = 2,238,206.7 feet and Y = 7,391,744.3 feet based on the US Survey Foot conversion.

This road may traverse:

Township 3 South Range 23 East, Section(s) 4,5,9, Salt Lake Base & Meridian  
See Attachment 1 above for a cartographic depiction of the course of this road.

**Attachment 4**  
**Road Centerline Description Cover Page(s)**

**Popular Name: Jensen Ridge Road**

**County: Uintah**

**County Road Number: 1330**

**State Geographic Information Database (SGID) Road Identification Number: RD241659.**

**Total Road Length: 1.96 miles more or less.**

**Centerline Descriptions Of Road-Segments That Cross Over Federally Owned Land, Derived From Global Positioning System Data And Cross-checked against USGS Digital Orthophoto Quadrangles Compiled By The Utah Automated Geographic Reference Center And Entered Into The State Geographic Information Database (SGID).**

<b>Road-Segments Listed by SGID Road Identification Number (RD ID)</b>	<b>Road-Segment Numbers</b>	<b>Believed Ownership Of Servient Estate</b>	<b>Approximate Segment Length</b>	<b>See Attached Appendix</b>
<b>RD241659</b>	<b>001</b>	<b>BLM</b>	<b>1.96 Miles</b>	<b>A</b>
		<b>Total Road Length</b>	<b>1.96</b>	<b>_____</b>

\* Indicates that a Title V permit will be requested, is in process, or has been issued.

† Indicates that road-segments crossing Forest Service land are under consideration by the state and county as of the date of this Amended Acknowledgment and Amended Notice of Acknowledgment.

## Appendix A to Attachment 4

**Popular Name: Jensen Ridge Road**

**County: Uintah**

**County Road Number: 1330**

**State Geographic Information Database (SGID) Road Identification Number: RD241659.**

**Road-Segment Number: 001**

**Road-Segment Length: 1.96 miles more or less.**

**Believed owner of the land underlying this road-segment is: Bureau of Land Management.**

*The following description is based upon the geographic coordinate system using the NAD83 Datum. The source is GPS mapping grade data as indicated in the metadata and/or the transportation data model of the State of Utah Geographic Information Database (SGID).*

The road-segment itself is the monument that is identified by its physical presence on the land. The location of said physical presence is closely approximated by mapping grade Global Positioning System (GPS) data. Said data are checked against the corresponding gray-scale 1-meter Digital Orthophoto Quadrangles published by the United States Geological Survey (USGS) to verify a reasonable degree of accuracy. In circumstances where accurate satellite signal acquisition is not possible, such as deep, narrow canyons or under a canopy of dense foliage, or where very sharp curves in the road make accuracy questionable, such portions of the road were digitized from the corresponding gray-scale 1-meter Digital Orthophoto Quadrangles published by the United States Geological Survey (USGS).

This road-segment may traverse:

Township 3 South Range 23 East, Section(s) 4,5,9, Salt Lake Base & Meridian

The following description closely approximates the location of the centerline of the physical monument (Jensen Ridge Road)-- Segment 001 based on mapping grade Global Positioning System (GPS) data as defined above:

**Beginning at a point** on the road center line located at 40 degrees 34 minutes 09.93 seconds North Latitude and -109 degrees 20 minutes 00.65 seconds West Longitude, which can be converted to mapping accuracy State Plane Utah Central Zone NAD 83 feet coordinates of X = 2,242,243.8 feet and Y = 7,383,442.9 feet; thence the following courses along the said road center line:

thence North 20 Degrees 51 Minutes 35 Seconds West 8.4 feet  
thence North 23 Degrees 30 Minutes 08 Seconds West 10 feet  
thence North 31 Degrees 31 Minutes 19 Seconds West 12.7 feet  
thence North 10 Degrees 42 Minutes 41 Seconds West 16.3 feet  
thence North 18 Degrees 02 Minutes 54 Seconds West 17.2 feet  
thence North 15 Degrees 02 Minutes 50 Seconds West 19.3 feet  
thence North 16 Degrees 35 Minutes 52 Seconds West 22.2 feet  
thence North 15 Degrees 56 Minutes 45 Seconds West 25.6 feet  
thence North 14 Degrees 30 Minutes 08 Seconds West 28.1 feet  
thence North 14 Degrees 29 Minutes 17 Seconds West 30.8 feet  
thence North 15 Degrees 27 Minutes 28 Seconds West 32.6 feet  
thence North 14 Degrees 28 Minutes 15 Seconds West 34.9 feet

thence North 13 Degrees 34 Minutes 27 Seconds West 35.7 feet  
 thence North 12 Degrees 36 Minutes 42 Seconds West 36.9 feet  
 thence North 11 Degrees 13 Minutes 35 Seconds West 38.1 feet  
 thence North 09 Degrees 07 Minutes 26 Seconds West 38.5 feet  
 thence North 05 Degrees 32 Minutes 28 Seconds West 39.5 feet  
 thence North 03 Degrees 05 Minutes 47 Seconds West 40.4 feet  
 thence North 01 Degrees 32 Minutes 37 Seconds East 40.7 feet  
 thence North 04 Degrees 50 Minutes 53 Seconds East 40.2 feet  
 thence North 09 Degrees 27 Minutes 46 Seconds East 40.6 feet  
 thence North 12 Degrees 37 Minutes 20 Seconds East 41.1 feet  
 thence North 14 Degrees 30 Minutes 34 Seconds East 41.1 feet  
 thence North 16 Degrees 05 Minutes 08 Seconds East 40.7 feet  
 thence North 16 Degrees 13 Minutes 01 Seconds East 40.4 feet  
 thence North 14 Degrees 19 Minutes 01 Seconds East 39 feet  
 thence North 06 Degrees 49 Minutes 16 Seconds East 37 feet  
 thence North 03 Degrees 29 Minutes 00 Seconds West 35.5 feet  
 thence North 16 Degrees 28 Minutes 33 Seconds West 34.2 feet  
 thence North 33 Degrees 50 Minutes 03 Seconds West 32.7 feet  
 thence North 49 Degrees 34 Minutes 17 Seconds West 31.2 feet  
 thence North 63 Degrees 44 Minutes 19 Seconds West 30.1 feet  
 thence North 78 Degrees 44 Minutes 36 Seconds West 29.5 feet  
 thence North 86 Degrees 31 Minutes 53 Seconds West 29.9 feet  
 thence North 87 Degrees 05 Minutes 17 Seconds West 29.2 feet  
 thence North 81 Degrees 09 Minutes 43 Seconds West 28.9 feet  
 thence North 67 Degrees 28 Minutes 12 Seconds West 27.1 feet  
 thence North 52 Degrees 25 Minutes 43 Seconds West 26.2 feet  
 thence North 41 Degrees 45 Minutes 32 Seconds West 26.3 feet  
 thence North 31 Degrees 08 Minutes 29 Seconds West 25.6 feet  
 thence North 22 Degrees 13 Minutes 59 Seconds West 27.2 feet  
 thence North 15 Degrees 40 Minutes 47 Seconds West 27.2 feet  
 thence North 15 Degrees 26 Minutes 41 Seconds West 28.9 feet  
 thence North 11 Degrees 44 Minutes 14 Seconds West 29.8 feet  
 thence North 08 Degrees 10 Minutes 39 Seconds West 31.1 feet  
 thence North 05 Degrees 01 Minutes 06 Seconds West 31.9 feet  
 thence North 04 Degrees 13 Minutes 46 Seconds West 33.5 feet  
 thence North 01 Degrees 24 Minutes 19 Seconds West 34.1 feet  
 thence North 00 Degrees 50 Minutes 03 Seconds West 35.4 feet  
 thence North 01 Degrees 21 Minutes 52 Seconds West 35.4 feet  
 thence North 00 Degrees 49 Minutes 28 Seconds West 36.1 feet  
 thence North 00 Degrees 18 Minutes 13 Seconds West 37.1 feet  
 thence North 00 Degrees 18 Minutes 13 Seconds West 37.1 feet  
 thence North 00 Degrees 41 Minutes 33 Seconds East 37.7 feet  
 thence North 02 Degrees 09 Minutes 51 Seconds East 38.1 feet  
 thence North 06 Degrees 05 Minutes 26 Seconds East 38.3 feet  
 thence North 08 Degrees 35 Minutes 31 Seconds East 38.2 feet  
 thence North 11 Degrees 57 Minutes 39 Seconds East 38.6 feet  
 thence North 14 Degrees 52 Minutes 09 Seconds East 40.1 feet  
 thence North 13 Degrees 43 Minutes 57 Seconds East 40.6 feet  
 thence North 14 Degrees 09 Minutes 59 Seconds East 42 feet



thence North 09 Degrees 48 Minutes 20 Seconds East 43 feet  
 thence North 07 Degrees 27 Minutes 41 Seconds East 43.7 feet  
 thence North 03 Degrees 25 Minutes 39 Seconds East 45.4 feet  
 thence North 02 Degrees 43 Minutes 23 Seconds West 46.6 feet  
 thence North 07 Degrees 43 Minutes 05 Seconds West 48.3 feet  
 thence North 11 Degrees 19 Minutes 03 Seconds West 49.8 feet  
 thence North 13 Degrees 01 Minutes 40 Seconds West 52.1 feet  
 thence North 13 Degrees 35 Minutes 01 Seconds West 54.3 feet  
 thence North 13 Degrees 11 Minutes 50 Seconds West 55.9 feet  
 thence North 13 Degrees 09 Minutes 04 Seconds West 57.6 feet  
 thence North 12 Degrees 56 Minutes 13 Seconds West 58.5 feet  
 thence North 12 Degrees 33 Minutes 17 Seconds West 58.8 feet  
 thence North 11 Degrees 07 Minutes 03 Seconds West 59.5 feet  
 thence North 10 Degrees 26 Minutes 21 Seconds West 59.7 feet  
 thence North 09 Degrees 21 Minutes 25 Seconds West 60.5 feet  
 thence North 09 Degrees 39 Minutes 49 Seconds West 60.5 feet  
 thence North 08 Degrees 57 Minutes 22 Seconds West 61.1 feet  
 thence North 09 Degrees 21 Minutes 25 Seconds West 60.5 feet  
 thence North 08 Degrees 47 Minutes 16 Seconds West 60 feet  
 thence North 09 Degrees 30 Minutes 22 Seconds West 59.5 feet  
 thence North 11 Degrees 14 Minutes 14 Seconds West 58.8 feet  
 thence North 15 Degrees 11 Minutes 37 Seconds West 58.7 feet  
 thence North 22 Degrees 09 Minutes 57 Seconds West 57.3 feet  
 thence North 30 Degrees 20 Minutes 29 Seconds West 55.7 feet  
 thence North 37 Degrees 47 Minutes 19 Seconds West 55 feet  
 thence North 42 Degrees 34 Minutes 38 Seconds West 53.7 feet  
 thence North 47 Degrees 18 Minutes 47 Seconds West 52.9 feet  
 thence North 48 Degrees 49 Minutes 02 Seconds West 53 feet  
 thence North 46 Degrees 03 Minutes 38 Seconds West 52.7 feet  
 thence North 41 Degrees 43 Minutes 38 Seconds West 52.1 feet  
 thence North 37 Degrees 27 Minutes 32 Seconds West 52.7 feet  
 thence North 32 Degrees 59 Minutes 44 Seconds West 52.2 feet  
 thence North 30 Degrees 16 Minutes 23 Seconds West 51.9 feet  
 thence North 27 Degrees 11 Minutes 42 Seconds West 51.5 feet  
 thence North 27 Degrees 21 Minutes 15 Seconds West 51.9 feet  
 thence North 26 Degrees 23 Minutes 09 Seconds West 52.2 feet  
 thence North 26 Degrees 52 Minutes 07 Seconds West 52.8 feet  
 thence North 26 Degrees 14 Minutes 14 Seconds West 53.3 feet  
 thence North 26 Degrees 23 Minutes 56 Seconds West 53.7 feet  
 thence North 26 Degrees 33 Minutes 29 Seconds West 54.1 feet  
 thence North 26 Degrees 14 Minutes 45 Seconds West 54 feet  
 thence North 25 Degrees 19 Minutes 13 Seconds West 54.3 feet  
 thence North 26 Degrees 05 Minutes 39 Seconds West 54.3 feet  
 thence North 26 Degrees 15 Minutes 15 Seconds West 54.7 feet  
 thence North 26 Degrees 14 Minutes 45 Seconds West 54 feet  
 thence North 26 Degrees 15 Minutes 15 Seconds West 54.7 feet  
 thence North 26 Degrees 15 Minutes 15 Seconds West 54.7 feet  
 thence North 26 Degrees 41 Minutes 55 Seconds West 49.5 feet  
 thence North 25 Degrees 30 Minutes 16 Seconds West 6.2 feet

thence North 26 Degrees 52 Minutes 07 Seconds West 55.8 feet  
 thence North 26 Degrees 34 Minutes 12 Seconds West 56.4 feet  
 thence North 25 Degrees 50 Minutes 15 Seconds West 57.1 feet  
 thence North 26 Degrees 07 Minutes 28 Seconds West 56.5 feet  
 thence North 26 Degrees 08 Minutes 02 Seconds West 57.2 feet  
 thence North 25 Degrees 23 Minutes 59 Seconds West 57.2 feet  
 thence North 25 Degrees 41 Minutes 47 Seconds West 57.4 feet  
 thence North 26 Degrees 26 Minutes 04 Seconds West 58.1 feet  
 thence North 26 Degrees 34 Minutes 53 Seconds West 58.6 feet  
 thence North 28 Degrees 01 Minutes 02 Seconds West 58.6 feet  
 thence North 28 Degrees 00 Minutes 10 Seconds West 59.3 feet  
 thence North 30 Degrees 07 Minutes 37 Seconds West 59.4 feet  
 thence North 31 Degrees 58 Minutes 23 Seconds West 59.4 feet  
 thence North 32 Degrees 08 Minutes 25 Seconds West 59.1 feet  
 thence North 32 Degrees 50 Minutes 52 Seconds West 59.2 feet  
 thence North 31 Degrees 25 Minutes 52 Seconds West 59 feet  
 thence North 29 Degrees 00 Minutes 58 Seconds West 58.7 feet  
 thence North 26 Degrees 00 Minutes 09 Seconds West 58.3 feet  
 thence North 23 Degrees 17 Minutes 32 Seconds West 58.8 feet  
 thence North 20 Degrees 28 Minutes 49 Seconds West 58 feet  
 thence North 19 Degrees 52 Minutes 11 Seconds West 57.8 feet  
 thence North 20 Degrees 17 Minutes 11 Seconds West 57.6 feet  
 thence North 22 Degrees 02 Minutes 39 Seconds West 57.6 feet  
 thence North 21 Degrees 07 Minutes 43 Seconds West 57.2 feet  
 thence North 21 Degrees 37 Minutes 17 Seconds West 57.8 feet  
 thence North 22 Degrees 46 Minutes 21 Seconds West 57.5 feet  
 thence North 23 Degrees 37 Minutes 53 Seconds West 57.2 feet  
 thence North 25 Degrees 58 Minutes 49 Seconds West 56.8 feet  
 thence North 30 Degrees 10 Minutes 23 Seconds West 56 feet  
 thence North 35 Degrees 12 Minutes 44 Seconds West 55.6 feet  
 thence North 39 Degrees 58 Minutes 39 Seconds West 55 feet  
 thence North 44 Degrees 49 Minutes 33 Seconds West 55.7 feet  
 thence North 48 Degrees 23 Minutes 28 Seconds West 56 feet  
 thence North 52 Degrees 54 Minutes 48 Seconds West 57.8 feet  
 thence North 55 Degrees 42 Minutes 40 Seconds West 57.8 feet  
 thence North 57 Degrees 45 Minutes 33 Seconds West 59.2 feet  
 thence North 58 Degrees 21 Minutes 54 Seconds West 59.5 feet  
 thence North 58 Degrees 44 Minutes 16 Seconds West 58.9 feet  
 thence North 58 Degrees 56 Minutes 14 Seconds West 56.1 feet  
 thence North 56 Degrees 54 Minutes 06 Seconds West 54.2 feet  
 thence North 53 Degrees 26 Minutes 01 Seconds West 50.9 feet  
 thence North 47 Degrees 50 Minutes 31 Seconds West 47.1 feet  
 thence North 39 Degrees 53 Minutes 29 Seconds West 44.3 feet  
 thence North 30 Degrees 43 Minutes 23 Seconds West 41.5 feet  
 thence North 22 Degrees 27 Minutes 13 Seconds West 40 feet  
 thence North 14 Degrees 06 Minutes 10 Seconds West 38.5 feet  
 thence North 07 Degrees 40 Minutes 17 Seconds West 38.4 feet  
 thence North 00 Degrees 18 Minutes 12 Seconds West 38.4 feet  
 thence North 06 Degrees 02 Minutes 12 Seconds East 38.6 feet



thence North 12 Degrees 13 Minutes 31 Seconds East 39.3 feet  
 thence North 19 Degrees 11 Minutes 22 Seconds East 39.3 feet  
 thence North 23 Degrees 12 Minutes 52 Seconds East 38.6 feet  
 thence North 30 Degrees 29 Minutes 23 Seconds East 37.8 feet  
 thence North 37 Degrees 52 Minutes 55 Seconds East 37.2 feet  
 thence North 42 Degrees 14 Minutes 14 Seconds East 37.9 feet  
 thence North 42 Degrees 10 Minutes 32 Seconds East 36.9 feet  
 thence North 33 Degrees 14 Minutes 15 Seconds East 35 feet  
 thence North 16 Degrees 17 Minutes 01 Seconds East 32.2 feet  
 thence North 02 Degrees 02 Minutes 21 Seconds West 32.5 feet  
 thence North 17 Degrees 47 Minutes 57 Seconds West 31.7 feet  
 thence North 34 Degrees 39 Minutes 28 Seconds West 31.4 feet  
 thence North 51 Degrees 55 Minutes 00 Seconds West 32.2 feet  
 thence North 65 Degrees 43 Minutes 18 Seconds West 33.9 feet  
 thence North 79 Degrees 51 Minutes 06 Seconds West 34.4 feet  
 thence South 88 Degrees 40 Minutes 24 Seconds West 36.8 feet  
 thence South 83 Degrees 50 Minutes 25 Seconds West 38.6 feet  
 thence South 81 Degrees 41 Minutes 56 Seconds West 40.1 feet  
 thence South 81 Degrees 26 Minutes 13 Seconds West 41.1 feet  
 thence South 83 Degrees 06 Minutes 52 Seconds West 42.9 feet  
 thence South 85 Degrees 47 Minutes 45 Seconds West 43.4 feet  
 thence South 87 Degrees 12 Minutes 25 Seconds West 45.3 feet  
 thence South 89 Degrees 41 Minutes 47 Seconds West 45.3 feet  
 thence North 88 Degrees 41 Minutes 23 Seconds West 46.6 feet  
 thence North 87 Degrees 30 Minutes 03 Seconds West 47 feet  
 thence North 87 Degrees 32 Minutes 22 Seconds West 47.6 feet  
 thence North 86 Degrees 23 Minutes 06 Seconds West 48 feet  
 thence North 85 Degrees 34 Minutes 21 Seconds West 47.7 feet  
 thence North 84 Degrees 40 Minutes 22 Seconds West 46.8 feet  
 thence North 82 Degrees 24 Minutes 27 Seconds West 45.4 feet  
 thence North 77 Degrees 24 Minutes 17 Seconds West 44.1 feet  
 thence North 72 Degrees 17 Minutes 19 Seconds West 42.4 feet  
 thence North 66 Degrees 12 Minutes 04 Seconds West 41 feet  
 thence North 60 Degrees 02 Minutes 49 Seconds West 41 feet  
 thence North 52 Degrees 13 Minutes 28 Seconds West 40.4 feet  
 thence North 47 Degrees 56 Minutes 09 Seconds West 40.4 feet  
 thence North 42 Degrees 19 Minutes 31 Seconds West 40.2 feet  
 thence North 36 Degrees 42 Minutes 27 Seconds West 40.4 feet  
 thence North 29 Degrees 48 Minutes 53 Seconds West 40 feet  
 thence North 23 Degrees 30 Minutes 07 Seconds West 40 feet  
 thence North 16 Degrees 49 Minutes 27 Seconds West 40.4 feet  
 thence North 13 Degrees 07 Minutes 40 Seconds West 41.4 feet  
 thence North 10 Degrees 55 Minutes 23 Seconds West 42.7 feet  
 thence North 10 Degrees 02 Minutes 34 Seconds West 44.6 feet  
 thence North 09 Degrees 37 Minutes 58 Seconds West 46.6 feet  
 thence North 08 Degrees 52 Minutes 21 Seconds West 48.4 feet  
 thence North 09 Degrees 42 Minutes 15 Seconds West 50.2 feet  
 thence North 09 Degrees 35 Minutes 00 Seconds West 50.9 feet  
 thence North 09 Degrees 49 Minutes 32 Seconds West 51.6 feet

thence North 11 Degrees 02 Minutes 10 Seconds West 51.1 feet  
 thence North 13 Degrees 31 Minutes 21 Seconds West 50.2 feet  
 thence North 18 Degrees 01 Minutes 09 Seconds West 49.6 feet  
 thence North 24 Degrees 06 Minutes 33 Seconds West 48.8 feet  
 thence North 29 Degrees 33 Minutes 08 Seconds West 47 feet  
 thence North 33 Degrees 02 Minutes 19 Seconds West 43.7 feet  
 thence North 34 Degrees 31 Minutes 08 Seconds West 39.7 feet  
 thence North 29 Degrees 09 Minutes 32 Seconds West 36.7 feet  
 thence North 20 Degrees 33 Minutes 14 Seconds West 36 feet  
 thence North 12 Degrees 36 Minutes 41 Seconds West 36.9 feet  
 thence North 04 Degrees 39 Minutes 54 Seconds West 38.8 feet  
 thence North 02 Degrees 01 Minutes 27 Seconds East 40.4 feet  
 thence North 01 Degrees 29 Minutes 11 Seconds East 42 feet  
 thence North 00 Degrees 34 Minutes 16 Seconds East 43 feet  
 thence North 00 Degrees 44 Minutes 03 Seconds West 43.6 feet  
 thence North 03 Degrees 49 Minutes 29 Seconds West 42.7 feet  
 thence North 09 Degrees 50 Minutes 24 Seconds West 41.6 feet  
 thence North 17 Degrees 59 Minutes 39 Seconds West 40 feet  
 thence North 26 Degrees 38 Minutes 43 Seconds West 37.7 feet  
 thence North 37 Degrees 48 Minutes 27 Seconds West 35.6 feet  
 thence North 48 Degrees 04 Minutes 02 Seconds West 33.7 feet  
 thence North 56 Degrees 46 Minutes 44 Seconds West 31.5 feet  
 thence North 62 Degrees 36 Minutes 14 Seconds West 29.6 feet  
 thence North 71 Degrees 39 Minutes 41 Seconds West 28.7 feet  
 thence North 78 Degrees 33 Minutes 53 Seconds West 25.8 feet  
 thence North 76 Degrees 42 Minutes 10 Seconds West 20.9 feet  
 thence North 72 Degrees 13 Minutes 11 Seconds West 16.9 feet  
 thence North 69 Degrees 57 Minutes 00 Seconds West 43.4 feet  
 thence North 70 Degrees 10 Minutes 01 Seconds West 10.5 feet more or less to **the ending**

**point at:** 40 degrees 35 minutes 032.9 seconds North Latitude and -109 degrees 20 minutes 50.36 seconds West Longitude, which can be converted to mapping accuracy State Plane Utah Central Zone NAD 83 feet coordinates of X = 2,238,206.7 feet and Y = 7,391,744.3 feet.